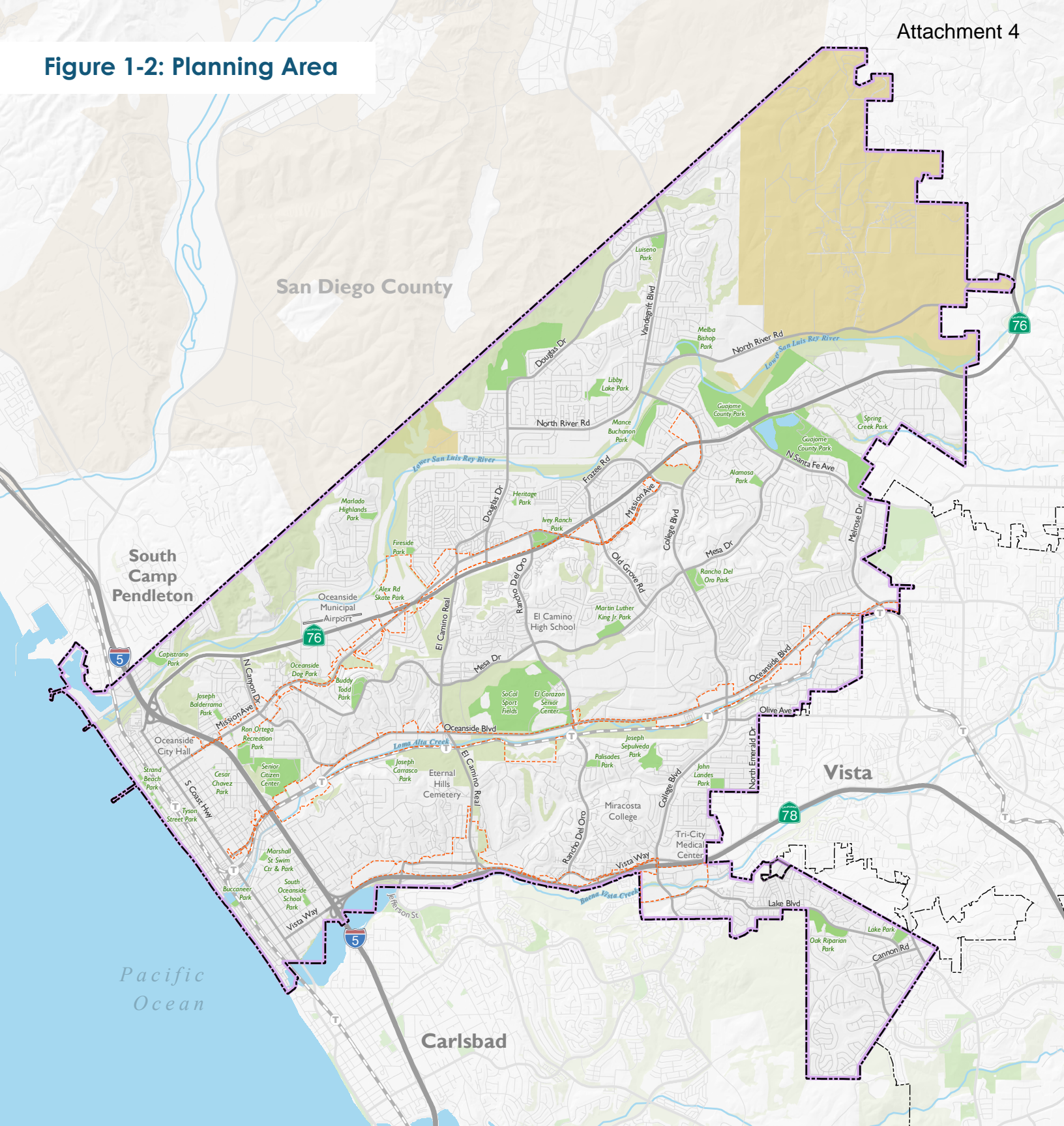















Figure 1-2: Planning Area



Source: SanGIS, 2020; City of Oceanside, 2020; Dyett & Bhatia, 2020

-  City of Oceanside
-  Planning Area
-  SSCSP Planning Area
-  Sphere of Influence
-  Neighbor City
-  Transit Stop
-  Rail
-  Park
-  Hardline or Softline Preserve
-  Agriculture
-  Military Training
-  Water
-  River/Creek

