Attachment 2

Oceanside, CA

Pavement Management Report

October 2025



CITY OF OCEANSIDE
INCORPORATED 1888

IMS
POWERED BY ICC

TABLE OF CONTENTS

1.0 EXECUTIVE SUMMARY 1

1.1 PROJECT AND METHODS OVERVIEW 1
1.2 RESULTS OVERVIEW AND RECOMMENDATIONS 2

2.0 PRINCIPLES OF PAVEMENT MANAGEMENT 5

2.1 PAVEMENT MANAGEMENT PRINCIPLES 5

3.0 DATA COLLECTION AND ANALYSIS 7

3.1 FIELD SURVEY METHODOLOGY 7
3.2 DATA QUALITY ASSURANCE 8
3.3 PAVEMENT CONDITION SURVEY 9
3.4 ESA PAVEMENT MANAGEMENT SYSTEM 17
3.5 SUMMARY 19

4.0 PAVEMENT CONDITION SURVEY RESULTS 20

4.1 CITY STREET INVENTORY AND CONDITION SUMMARY 20
4.2 CITY NETWORK CONDITION IMAGERY 21
4.3 CITY NETWORK CONDITION DISTRIBUTION 28
4.4 CONDITION BY FUNCTIONAL CLASSIFICATION 30
4.5 SUMMARY 31

5.0 REHABILITATION PLAN & BUDGET DEVELOPMENT 32

5.1 KEY ANALYSIS SET POINTS AND ASSUMPTIONS 32
5.2 NETWORK BUDGET ANALYSIS MODELS 34
5.4 SUMMARY 37

6.0 PROJECT RECOMMENDATIONS & COMMENTS 38

6.1 PROJECT SUMMARY AND RECOMMENDATIONS 38
6.2 CLOSING 38

APPENDED REPORTS ..... FOLLOWING PAGE 40

Appendix A Street Inventory and Condition Summary by Segment

Appendix B Full-size Maps

APPENDED MAPS

Functional Classification

Current Pavement condition index (PCI)

Rehabilitation Plan + Planned Projects

Disclaimer Regarding Pavement Management System (PMS) Reports

The Parties acknowledge and agree that the Pavement Management System (PMS) report provided under this Agreement contains forecasts and recommendations pertaining to pavement conditions and treatment strategies. These forecasts and recommendations are based upon analytical parameters, assumptions, and models that have been specified and approved by the City.

The assumptions utilized in the preparation of the report—including, without limitation, treatment costs, treatment impacts, and performance deterioration models applicable to roadways and related infrastructure—may materially affect the results of the analysis. Accordingly, all forward-looking statements contained in the report are provided solely as estimates and projections and are not guarantees of future outcomes.

The Consultant has made reasonable efforts to interpret and model the City infrastructure based on the data and parameters provided. However, the Consultant makes no representations or warranties, express or implied, regarding the accuracy, completeness, or reliability of the forecasts, and shall not be held liable for any variance between the projected outcomes and actual future conditions.

To improve the accuracy and reliability of future analyses, the City is encouraged to conduct regular and comprehensive data collection regarding the condition of its assets.

1.0 EXECUTIVE SUMMARY

1.1 Project and Methods Overview

In October of 2023, IMS Infrastructure Management Services (IMS) utilized a cutting-edge Integrated Road Information System (IRISpro Pave) **(Figure 1**) to capture continuous, high-resolution pavement and right of way images that was used to assess pavement cracking, rutting, and roughness on 419 centerline miles of predominantly asphalt roadways in Oceanside, CA (City). In this project, IMS also deployed its Fast-Falling Weight Deflectometer (FastFWD) to assess the structural integrity of the City's Arterials and Collectors. IMS followed the American Society for Testing and Materials (ASTM) D6433 standard to analyze the images and distress data collected by the IRISpro to determine the Pavement Condition Index (PCI) for each segment of the road. PCI values were recorded to provide an indication of the surface conditions and structural integrity of a pavement.

Using the Easy Street Analysis (ESA) pavement management system, IMS developed multi-year pavement maintenance and rehabilitation (M&R) recommendations for the roadways surveyed. The recommendations consider the severity, quantity, and type of pavement distresses, surface type, pavement strength, functional class, and the level of traffic. The condition data and analysis models were then implemented into the City's Lucity system. By utilizing these recommendations, the City can make informed decisions on how best to allocate their resources to ensure the longevity and safety of their roadways.

Figure 1 - IMS Integrated Road Information System platform (IRISPro Pave)

The PCI method was used in accordance with the ASTM D6433 standards to assess the condition of the City's pavements. This method is considered an objective and repeatable approach to assess pavement condition, which is preferrable to alternative methods that rely upon potentially biased human ratings. Based on the PCI results, ESA prioritizes funding using a cost-of-deferral approach, recommending M&R activities that optimize funding by selecting rehabilitation candidates only

when they approach the critical point where a heavier maintenance activity will soon be needed to restore the roadway to full service.

The analysis and data presented in this report are based on the inspections performed by IMS in November 2023 on the City's pavement network, using available work history and other assumptions that are elaborated on later in this report. Roadways that were rehabilitated or reconstructed after the field inspection was performed were assigned a PCI value of 85 or 94. All other segments were deteriorated using the defined pavement deterioration models to reflect the conditions of the roadways at the time analysis was finalized, November 2025.

1.2 Results Overview and Recommendations

PCI values provide an indication of the surface conditions and structural integrity of a pavement. The 0–100 PCI range is commonly divided into categories using descriptive terms: *Very Poor*, *Poor*, *Marginal*, *Fair*, *Good*, *Very Good*, and *Excellent*. Divisions between the terms are not fixed but are meant to reflect common perceptions of pavement conditions. These divisions are discussed in more detail in Section 3.0.

The City's roadways were generally found to be in *Good* condition **with an average PCI of 61**. **Figure 2** provides a visual breakdown of the distribution of pavement area across different PCI categories at the time of analysis. Approximately **43%** of the City's roadways were found to be in *Excellent* or *Very Good* condition. If structurally sound, these pavements are often suitable candidates for cost-effective preventive maintenance treatments. On the other hand, pavements with a PCI below 40 (i.e., pavements in *Poor* or *Very Poor* condition) comprise the City's "backlog" of M&R. The **City's backlog was found to be 25%.** These pavements typically require full or partial reconstruction. Pavements falling within the middle categories, such as *Fair* or *Marginal* condition, often benefit from mill and overlay projects. It's important to note that these are general recommendations, and the specific M&R strategy may vary based on factors such as distress types, soil conditions, structural adequacy, and other project-specific details.

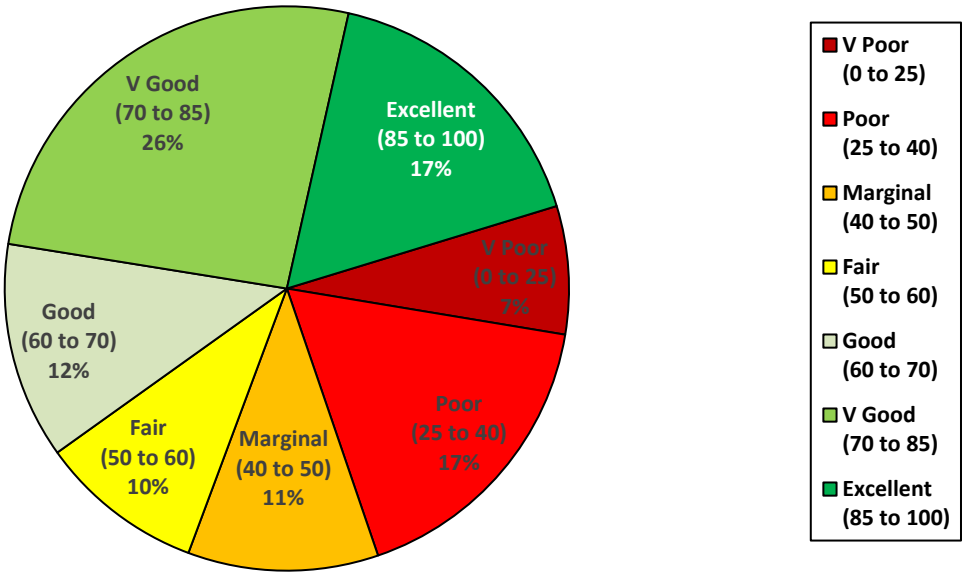

Figure 2 - Distribution of the City's Pavement System on a Condition Scale

Metrics of Health

(based on October 2023 survey)

The following three metrics are frequently used as indicators of overall pavement network health. The pavement analysis uses these metrics as benchmarks when determining budget goals, such as the backlog control, PCI control, and recommended funding levels.

Pavement Condition Index (PCI) – The PCI score is a ranking assessment on the overall health of a pavement segment on a scale of 0 to 100. The network average PCI is a good global indicator of a network's overall health.

Percent of Excellent Roads – Roads with a condition category of Excellent are those that score between a PCI of 85 to 100.

Backlog –Backlog is the Very Poor and Poor roads (between a PCI of 0 and 40) that represent a portion of the network in need of extensive rehabilitation such as full and partial reconstruction. Using sound pavement management and finance principles, a very healthy network will have a backlog of 10% or less.

The City met two out of three of the metrics for evaluating the quality of its roadway network.

- ✓ The network average pavement condition score meets the national average currently seen by IMS of 60 to 65, with the City's average scoring a **61.**
- ✓ The number of streets rated Excellent is exceeds the minimum recommended target of 15% at **17%**
- o The backlog amount is above the average value of 12% at **25%.**

The analysis conducted by IMS using the ESA pavement management system has provided the City with valuable insights into the condition of its roadways. To assess the effect of annual budget on PCI over a five-year period, **Figure 3** has been generated to depict the anticipated PCI in five years relative to different annual budget allocations. The blue line allows the user to assess the effect of a given annual budget on the PCI in five years, serving as a valuable tool for understanding the potential effects of budget decisions on future pavement conditions.

(Based on October 2023 Survey)

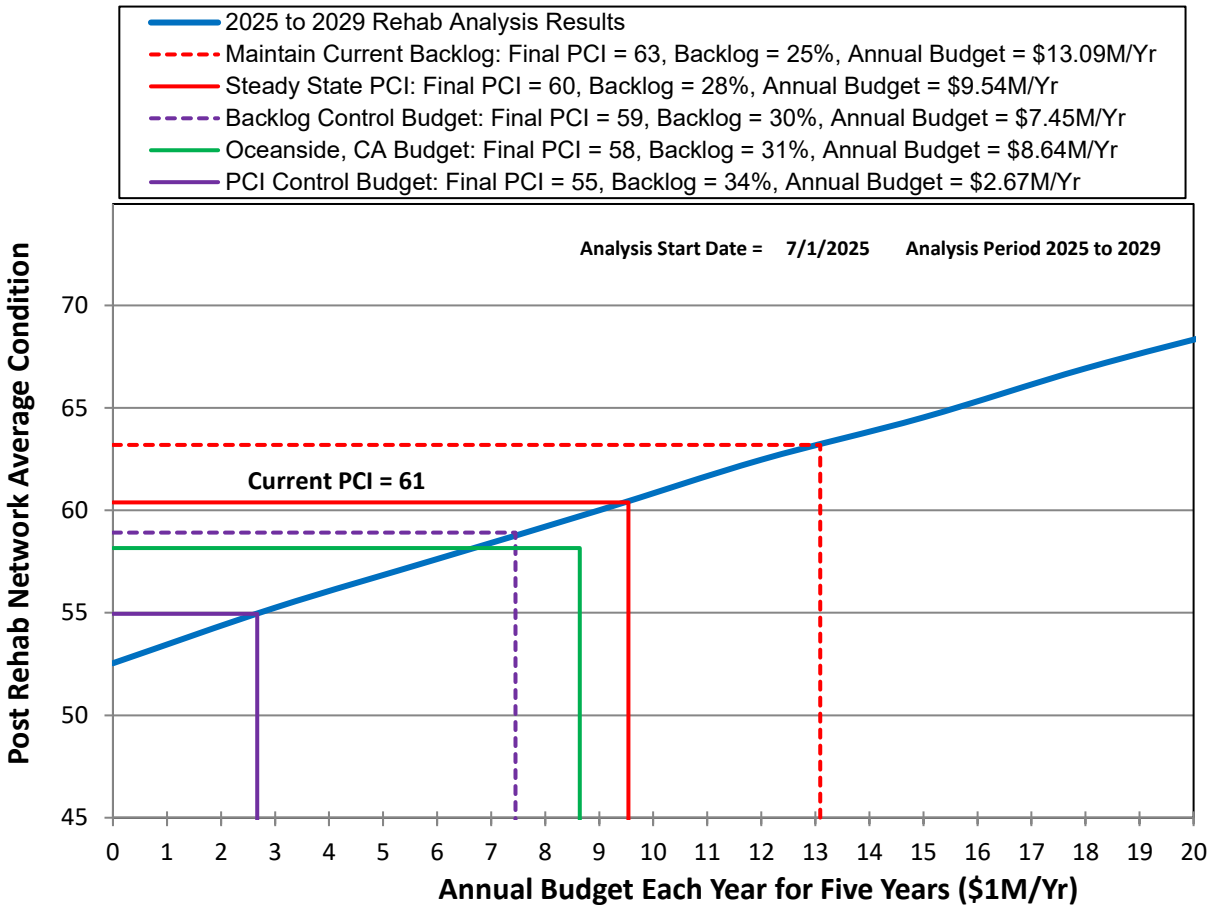

Figure 3 - PCI Based on Five-Year Annual Budget Funding Models

It is important to note that the information presented in the Executive Summary is condensed from various sections of this report. Reviewers are encouraged to familiarize themselves with the detailed information provided in subsequent sections of the report prior to making any specific decisions based on these results. This will ensure that decisions regarding M&R activities are based on a comprehensive understanding of the conditions of the roadways and the recommendations provided in the report.

2.0 PRINCIPLES OF PAVEMENT MANAGEMENT

This section provides an overview of pavement management, including its objectives and the best practices for M&R planning throughout the lifecycle of a pavement. It also highlights the integration of these concepts in the ESA pavement management system, which was used in this report to develop recommendations and analyze the City's pavement network. This context is important for understanding the content and findings of the report.

2.1 Pavement Management Principles

Pavement management is the process of assessing, prioritizing, and preserving or rehabilitating pavements through a logical system that attempts to use available funds in the most cost-effective manner possible. The process is iterative, and as more data becomes available, prediction models are refined to improve accuracy. **Figure 4** illustrates that pavements typically start deteriorating rapidly once they hit a specific threshold. Therefore, it is more cost-effective to invest in cheaper surface treatments during the first 40% of a pavement's lifespan than to defer maintenance until heavier overlays or reconstruction is required just a few years later. Streets that are repaired while in good condition will have an extended lifespan and will cost less to maintain over their lifetime than those left to deteriorate to a poor condition. Without an adequate routine pavement maintenance program, streets will require more frequent reconstruction, thereby requiring significantly greater funding.

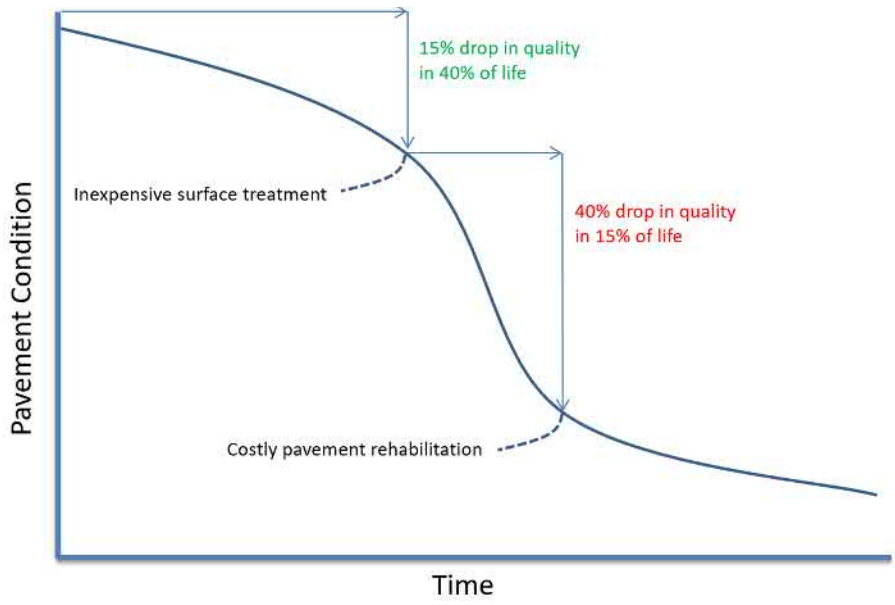

Figure 4 - Pavement Deterioration and Life Cycle Costs

The types of rehabilitation activities that the City chooses to deploy can have a significant effect on the longevity of a pavement. Depending on the PCI zone in which a pavement falls, a detailed rehabilitation strategy needs to be formed. Common rehabilitation types include localized preventive or stop gap activities (e.g. crack sealing, joint sealing, and patching), global preventive maintenance (e.g. fog seals, rejuvenators, slurry seals, microsurfacing, chip seals, cape seals, and thin overlays), major Rehabilitation (e.g. thin or thick mill and overlays), and major Reconstruction

(e.g. surface reconstruction or full reconstruction). Popular examples of cost-effective preventative activities include:

- Crack and Joint Sealing
- Microsurfacing
- Fog Seal and Rejuvenators
- Patching
- Slurry and Chip Seals
- Thin Overlays

A proactive pavement management program focuses on the preventative maintenance category and advocates proper incorporation and application of cost-effective preventative activities. These activities help maintain and repair the surface integrity which can slow deterioration and, depending on the treatment, also extend the life of a pavement. The outcome of this exercise is to increase long-term cost savings and network-level pavement quality over time.

When completed within the target zone for preventative maintenance, a pavement's lifespan can be conveniently extended. The dashed curves in **Figure 5** show the typical lifespan of a pavement that does not undergo any preventive maintenance. Major reconstruction becomes necessary after approximately 20 years. The blue curves show the benefits of preventive maintenance during the first 40% of a pavement's lifespan. Eventually, all pavements will need to undergo reconstruction; however, proactive maintenance and rehabilitation can delay this process for up to an additional 40 years.

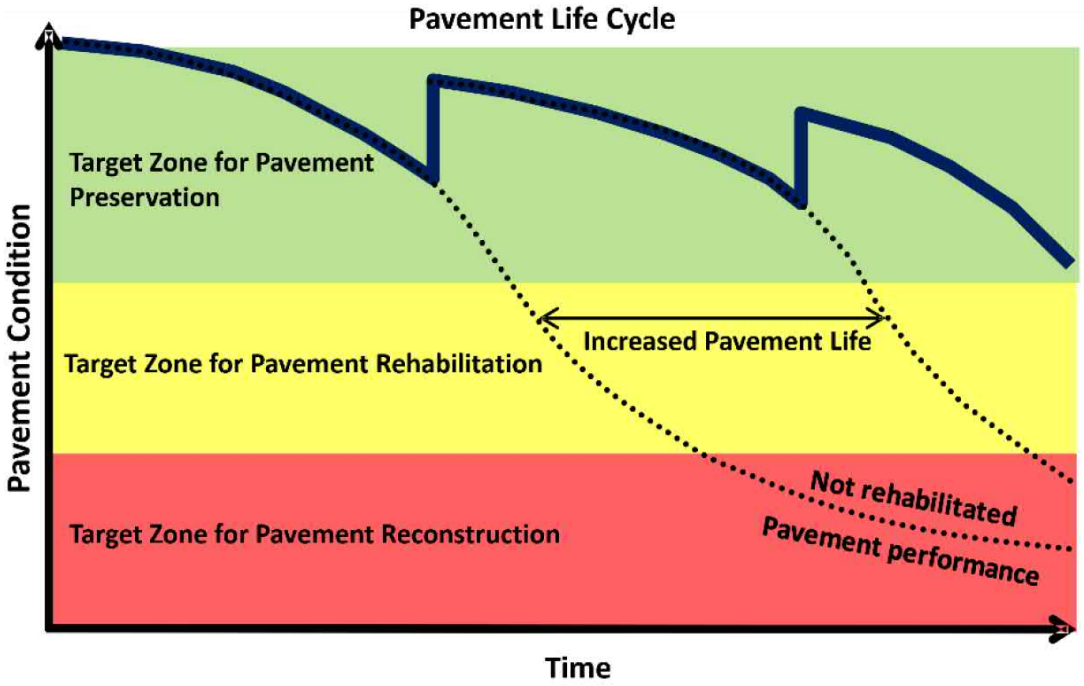

Figure 5 - Pavement Life Cycle Curve

The most effective approach to ensure optimal usage of available funds or to determine the necessary funding to achieve a predetermined level of service is by using a pavement management system. An effective pavement management system can assist agencies in developing an organized catalog of pavement assets, storing periodic condition assessments, and tracking spending and costs. This enables the City to compare trends in data to assess the effectiveness of maintenance activities and new technologies.

3.0 DATA COLLECTION AND ANALYSIS

3.1 Field Survey Methodology

IMS deployed one of its IrisPro Pave Integrated Road Information Systems for data collection. IrisPro Pave integrates industry-leading subsystems, including 3D pavement imaging systems, lasers, accelerometers, right-of-way cameras, GPS antenna, distance measurement instruments, computers and more (**Figure 6**). All collected data is captured with Drive™ data collection software, which is designed to simplify the collection of quality road data with built-in calibration schedules, real-time quality control, GIS maps, section tracking, audible alerts and voice memos, fly-by events, and exception reporting. The custom-designed hardware and software on IrisPro Pave provides sub-millisecond synchronization between all subsystems.

Figure 6 – LCMS-2 data collection vehicle

3D Pavement Imaging

The Laser Crack Measurement System (LCMS-2) captures continuous 2D and 3D images at 1 mm resolution in the lane of travel up to 4 m (13 ft) wide at highway speeds, allowing for the visualization and characterization of all features on the road surface. The system allows for collection rates up to 28,000 profiles per second, five times faster than the first edition of LCMS. This allows smaller cracks, especially transverse cracks, to be detected more consistently than in the past. The vertical accuracy has also improved from 0.50 mm to 0.25 mm.

Right-of-way Imaging

The Ladybug 5+ captures high quality 30MP spherical images using six cameras for a 360-degree view of the roadway and surroundings. The images can be viewed in panoramic mode, 360 mode, or individual directional images can be extracted at any desired camera angle. Both the Pavement imaging and right of way cameras are triggered on a fixed-distance basis, image capture is precisely synchronized to GPSTime and DMI, and cameras are calibrated for asset inventory and geo-referenced image measurements.

3.2 Data Quality Assurance

The collected data is processed in the office using the Connect™ software. Connect provides a perfectly synchronized multi window platform to view and alter all collected data including profile, distress, slope, International Roughness Index (IRI), events, images, and GPS map. **Figure 7** shows some examples of how data can be viewed in Connect. Using Connect, the LCMS-2 3D pavement images are analyzed to identify and classify distresses, and the longitudinal profile of the road is analyzed to determine the IRI and ride quality under the wheel paths according to industry standards. All processed data is matched to the segment ID of the roadway.

To ensure the accurate determination of PCI scores, the field data undergoes a rigorous series of processing phases and quality checks. These checks encompass synchronized assessment of both processed and raw data streams. The automatic distress identification and classification process involves various steps: First, different rules and processing parameters are applied on different pavement types; next, the auto detected lane markings are manually adjusted to exclude non-pavement areas and limit the assessment area for cracking and rutting to between the lane markings and invalidation rules are applied to exclude additional anomalies (e.g. near railroad crossing or bridge decks) from the assessment area. Finally, a team of pavement raters who are well-versed in both the distress standards and the data in its digital format review images and make the necessary corrections on areas with gross under/over detection.

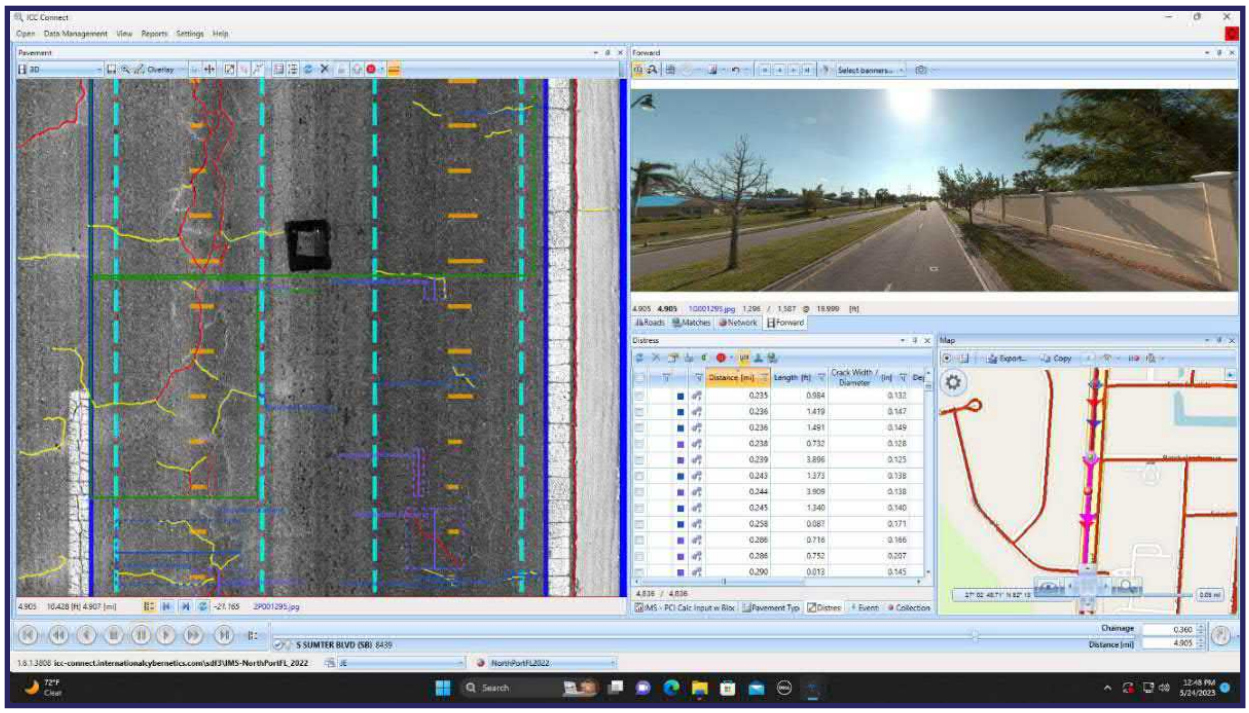

Figure 7 - QC Image from Connect™ Software

To further confirm the accuracy of our condition data, spot checks are conducted on a network-wide basis by both the QC team and engineering staff. These spot checks are carried out on a random selection of road sections across the entire network to verify that the condition data is consistent and accurate. They also help to identify any potential issues that may have been missed during the initial data collection and review process.

Once the QC team and engineering staff have established the integrity of the data, an initial condition spreadsheet with detailed data and summary tables and charts is prepared and submitted for review by the Client. This review process involves a careful examination of the condition data and includes a comprehensive analysis of the data's completeness, accuracy, and consistency before preparing data for import to City's pavement management system.

3.3 Pavement Condition Survey

The goal of the pavement condition survey is to determine an accurate rating for each pavement section. The process of collecting and assessing data involves both automated and manual observations that originate from the data collected with the IrisPro Pave equipped with LCMS-2 downward imaging lasers, an array of 4k cameras, and trained rating personnel.

Within the "Network Analysis" tab in ESA, IMS has populated values for Surface Distresses, Roughness score, and Strength Rating. These three indices form the foundation on which ESA operates. They allow weighing factors to be uniquely specified for PCI calculation.

Surface Distress Index (SDI)

ASTM D6433 provides a method of categorizing surface distress observations for both asphalt and concrete pavements, based on the extent and severity of distresses along the roadway. The Surface Distress Index (SDI) is used to represent the observed pavement defects on a scale from 0 to 100. However, not all surface distresses are given equal weight. Load-associated distresses (LAD), such as rutting or alligator cracking on asphalt streets, and divided slabs on concrete streets, have a greater impact on the SDI than non-load associated distresses (NLAD), such as raveling or longitudinal and transverse cracking. Even when present in low extents and moderate severity, LAD can significantly decrease the SDI. The SDI inputs are shown in **Figure 8**.

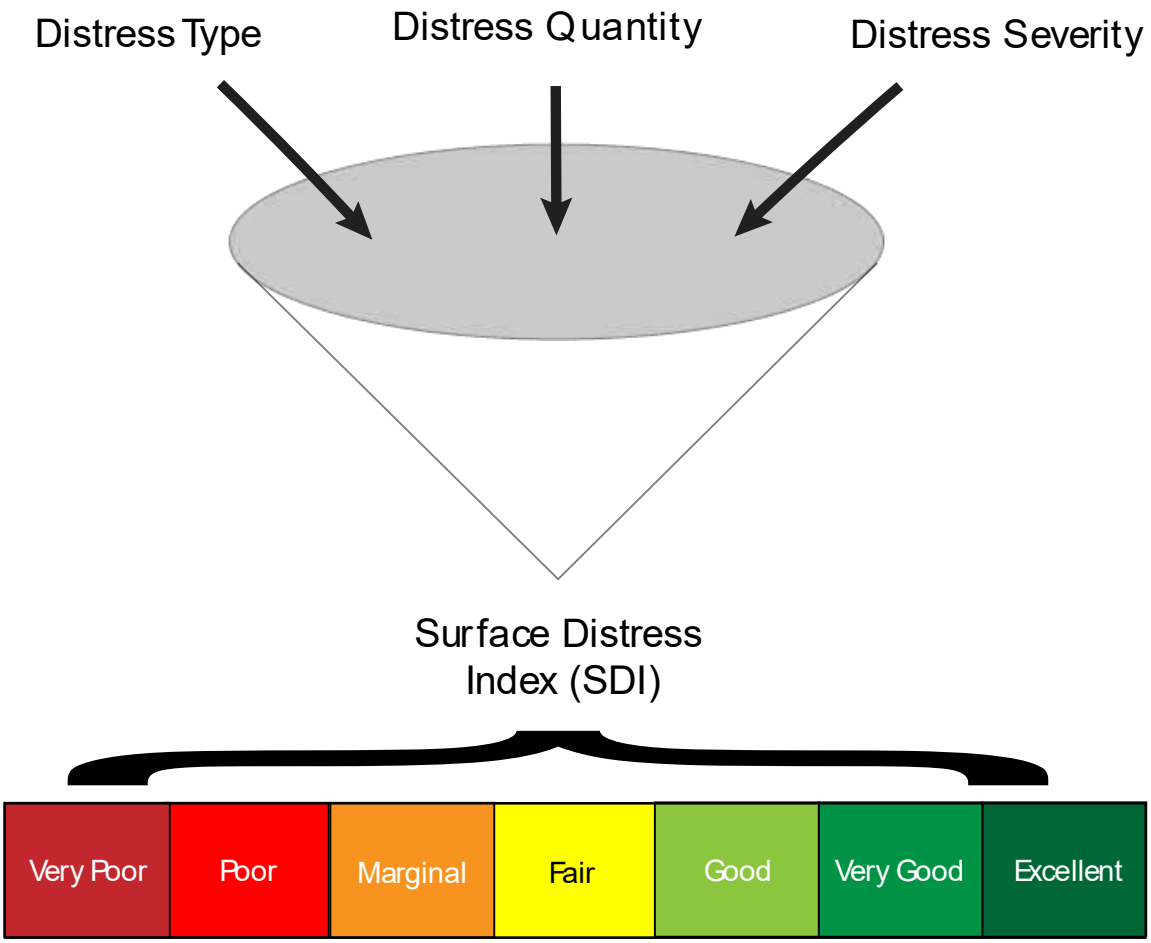

Figure 8 - SDI Inputs and Detailed Scale

ASTM D6433 covers nearly forty unique distress types that may or may not be present in an agency's road network. For that reason, IMS uses a modified approach that collects the most common and relevant distresses. The descriptions in **Table 1** outline some of the distresses collected for the City:

Table 1 - Distress Descriptions

Distress Type	Pavement Type	Description	Example
Alligator Cracking	Asphalt	• Quantified by severity and square footage • Caused by the repeated bending from vehicle loads • Propagate from the bottom, meaning that structural failure has occurred • An LAD with significant impact on the condition score, even at low extents	
Rutting	Asphalt	• Caused by the permanent deformation of the pavement and/or subgrade layers • Low densities can have a large impact on the final condition score due to their implication of possible structural failure	
Longitudinal & Transverse Cracking	Asphalt	• Quantified by their length and width • Results from pavement shrinkage due to natural daily and seasonal temperature cycles, construction issues, or other factors	

Block Cracking	Asphalt	• Quantified by their width and square footage • Form interconnected longitudinal and transverse cracks • Divides the pavement into rectangular pieces • Results from aging and environmental factors	
Patching	Asphalt	• Quantified by the square footage and severity • Always considered a surface defect • Affects ride quality and condition of a pavement	
Raveling	Asphalt	• Measured by severity and square footage affected • Loss of coarse aggregate on pavement surface	
Bleeding	Asphalt	• Measured by severity and square footage • Presence of free asphalt binder on the roadway surface • Results in a pavement surface with reduced skid resistance • Caused by either an excess of asphalt in the pavement or insufficient voids in the matrix	

Edge Cracking	Asphalt	• Measured in linear feet • Caused by traffic loading and weakened base conditions resulting from poor drainage • Run parallel to the road, usually within 1 to 2 feet of the outer edge of the pavement	
Distortion	Asphalt	• Bumps and sags, depressions, swell, corrugation, and shoving • Caused by several factors, such as construction issues, subgrade mixture failure, environmental influence, etc.	
Weathering	Asphalt	• Wearing away of asphalt binder and fine aggregate matrix • Quantified by severity and square footage	

Roughness Index (RI)

The Roughness Index (RI) provides a quantifiable measure of ride quality, which is determined using the industry-standard ASTM E1926 for calculating the IRI. This value is derived from the longitudinal profile captured by the LCMS as it records the change in elevation over a distance. Once calculated, it is expressed as a slope and reported in millimeters per meter (mm/m). Typical IRI levels for new, older, and damaged pavements are displayed in **Figure 9.** The IRI is lower on average for roads or pavements that are normally used for higher speed travel.

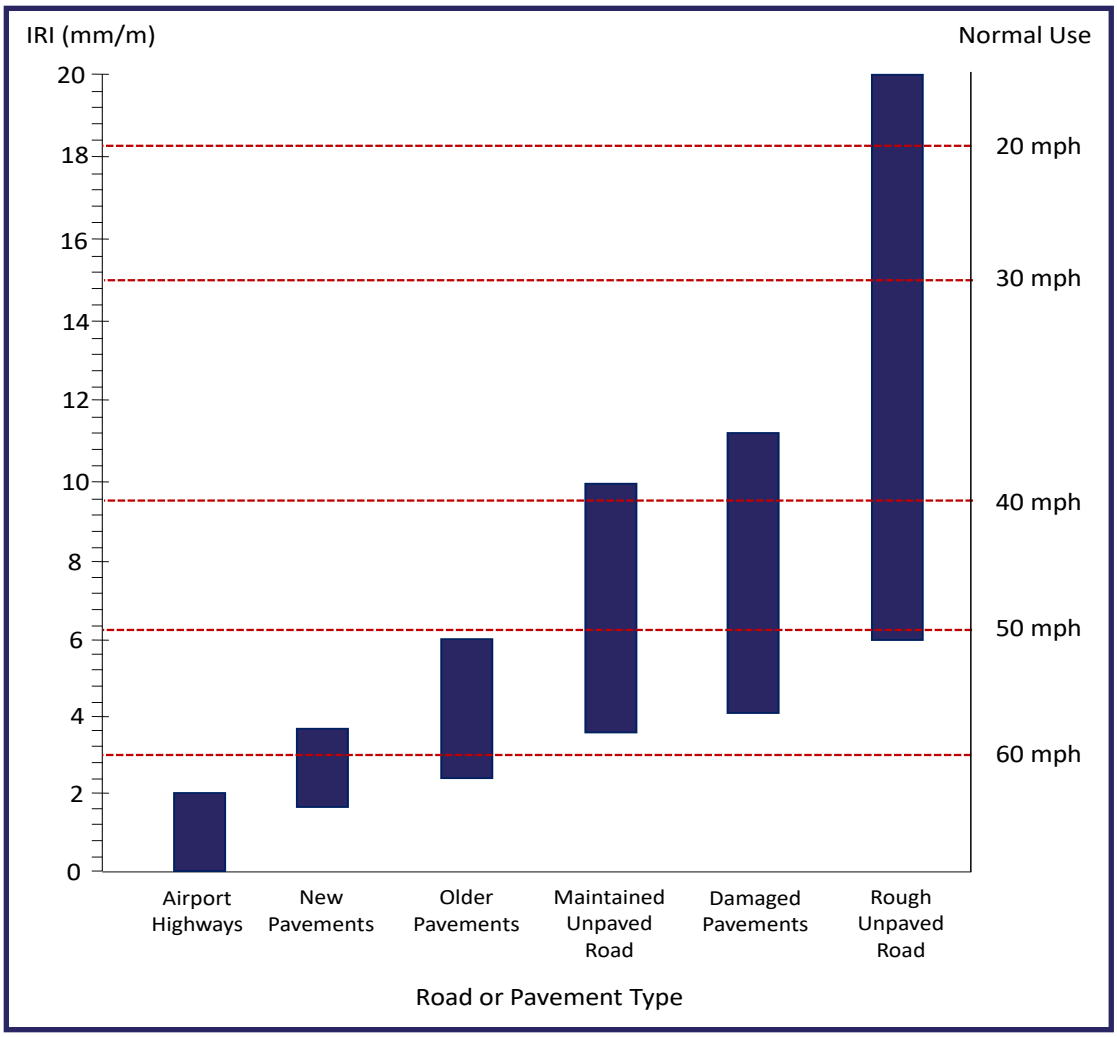

Figure 9 - IRI Scale Definitions

To enable the use of a blended condition score that incorporates both PCI and IRI scores, the IRI value is converted to an equivalent scale for analysis purposes. This is achieved by converting the IRI value into a score on a scale from 0 to 100 and reporting it as the RI using the following formula:

$$\mathbf{RI} = (11 - 3.5 \times \ln(IRI)) \times 10$$

ln(IRI) is the natural logarithm of IRI.

To provide some context, a newly constructed street would typically have an RI value of above 85, whereas a street that requires an overlay would fall within the range of 40 to 70. Roadways in poor condition generally have RI values below 40, although they may achieve higher blended scores if the distresses responsible for the low RI score are not due to structural failure or other severe causes. For instance, rapid construction can lead to a pavement surface with less-than-optimal smoothness, resulting in a low RI value. However, since the distress or imperfection is not caused by severe failures within the pavement structure, the blended PCI value may not be significantly affected.

Structural Index (SI)

At the request of the City, conventional structural deflection testing was conducted on the arterial and collector network of streets using a Fast-Falling Weight Deflectometer (FFWD) (**Figure 10**). To enable the formation of a blended condition score, the deflection data obtained from FFWD testing was analyzed, and then the resulting structural numbers were converted to a score from 0 to 100 and reported as the Structural Index (SI) for each segment. The SI was calculated using a sigmoid function in the form of the following formula:

$$\mathbf{SI} = \frac{100}{1 + e^{a(SN_{loss} - b)}}$$

In the formula for SI, *a* and *b* are parameters generated and populated by an AI tool developed by IMS and specialized for each individual project. Their values for the purpose of the City's network analysis were *a* = 0.05 and *b* = 40. SN_{loss} represents the loss in structural capacity as a percentage. The formula that was used to generate this value is:

$$SN_{loss} = 100 \times \frac{SN_{req} - SN_{eff}}{SN_{req}}$$

The required structural number (SN_{req}) used to calculate SN_{loss} was determined using AASHTO 1993 pavement design guidelines based on traffic information and the subgrade resilient modulus. The effective structural number (SN_{eff}) was determined using an AI tool developed at IMS.

For local streets, however, it was necessary to quantify the structural performance and capacity of the roadways in order to conduct pavement analysis. Therefore, the relationship between the PCI and the amount of load-associated structural distress was analyzed, and each pavement section was assigned a Weak, Moderate, or Strong strength rating. It should be noted that these SI values were not used in determining the overall pavement condition score, as they were not calculated from true structural testing. Instead, these SI values were only used to classify pavement strength and assist in selecting appropriate rehabilitation strategies.

Figure 10 - Fast Falling Weight Deflectometer

Pavement condition index (PCI) – Following the field surveys, the condition data was imported to ESA for calculating the overall PCI. The PCI for each segment was calculated using the following percentages of weighing factors:

Local PCI = 67% SDI + 33% RI

Arterial and Collector PCI = 50% SDI + 25% RI + 25% SI

Table 2 presents each PCI category along with a brief description of the typical distresses and recommended treatments for each.

Table 2 – Pavement Condition Categories

Category	Typical Distresses and M&R Recommendations	PCI Range
Excellent	Like new condition – little to no maintenance required. Monitor condition or preventive maintenance.	85<PCI≤100
Very Good	Minor cracking, raveling, and other NLAD Routine or preventive maintenance. *E.g., Crack sealing, surface treatment*	70<PCI≤85
Good	Minor to moderate cracking and low severity LAD such as alligator cracking and rutting. Surface treatments with localized repairs and overlays *E.g., Surface treatments, localized surface patching, thin overlay*	60<PCI≤70
Fair	More extensive and severe longitudinal and transverse cracking, as well as moderate severity LAD Localized repairs or major rehabilitation. *E.g., Localized surface and/or full-depth patching, moderate overlays*	50<PCI≤60
Marginal	Localized high-severity alligator cracking, and rutting Major rehabilitation. *E.g., Localized full-depth patching, mill and overlay, traditional overlay*	40<PCI≤50
Poor	A greater extent of severe alligator cracking, rutting Major rehabilitation. *E.g., More extensive full-depth patching, mill and overlay, traditional overlay*	25<PCI≤40
Very Poor	Extensive and severe alligator cracking, more extensive and deeper rutting, and potholes. Major rehabilitation. *E.g., Full-depth reclamation, reconstruction*	0<PCI≤25

3.4 ESA Pavement Management System

The ESA software provides all the functionalities of a standalone software package while being user-friendly. It provides the City with a tool that can effectively catalog, classify, assess, track, and analyze condition data to aid in the processes of budget planning and pavement rehabilitation.

More specifically the program helps the City streamline its pavement management by giving structure to the basic information required for a management system:

- Pavement Section Inventory
- Pavement Deterioration Modeling
- Prioritization
- Funding Analysis
- Inspection Data
- Rehabilitation Selections & History
- Work Planning
- Reporting

Pavement Section Inventory

An accurate inventory of all City-owned streets is necessary to make any determinations, assumptions, or projections within a management system. Individual attributes such as length, width, location, traffic use, surface type, condition, and other factors may be tracked and tied back to a single management segment within ESA. Thereafter, they are given a unique ID within the program. These attributes are critical in determining appropriate rehabilitation activities, prioritizing the management segments within the system, and facilitating placement and sorting during reporting.

Inspection Data

ESA provides the City with the flexibility to use a blended condition index that can be tailored to meet specific goals and requirements. The inputs for this index rely on inspection data from the field survey. This custom reporting value is built based on various aspects considered while ranking the condition of a pavement. The inputs for this index are derived from inspection data collected during the field survey, including PCI and IRI data. Details on the individual components of the inspection are available earlier in Section 3.0.

Pavement Deterioration Modeling

Inspection data by itself is only capable of representing conditions at the time of collection. Nevertheless, within ESA there are customizable curves that can predict the rate of pavement deterioration based on a streets functional class, pavement type, and strength rating. These deterioration curves are critical in predicting future pavement conditions and determining appropriate rehabilitation strategies. The model assumes that pavements with similar attributes and usage will deteriorate at similar rates. For instance, high volume asphalt arterials that are already in poor condition are expected to deteriorate faster and are represented in **Figure 11** by a purple line. In contrast, low volume concrete local streets are expected to deteriorate slowly and are represented by a blue dashed line.

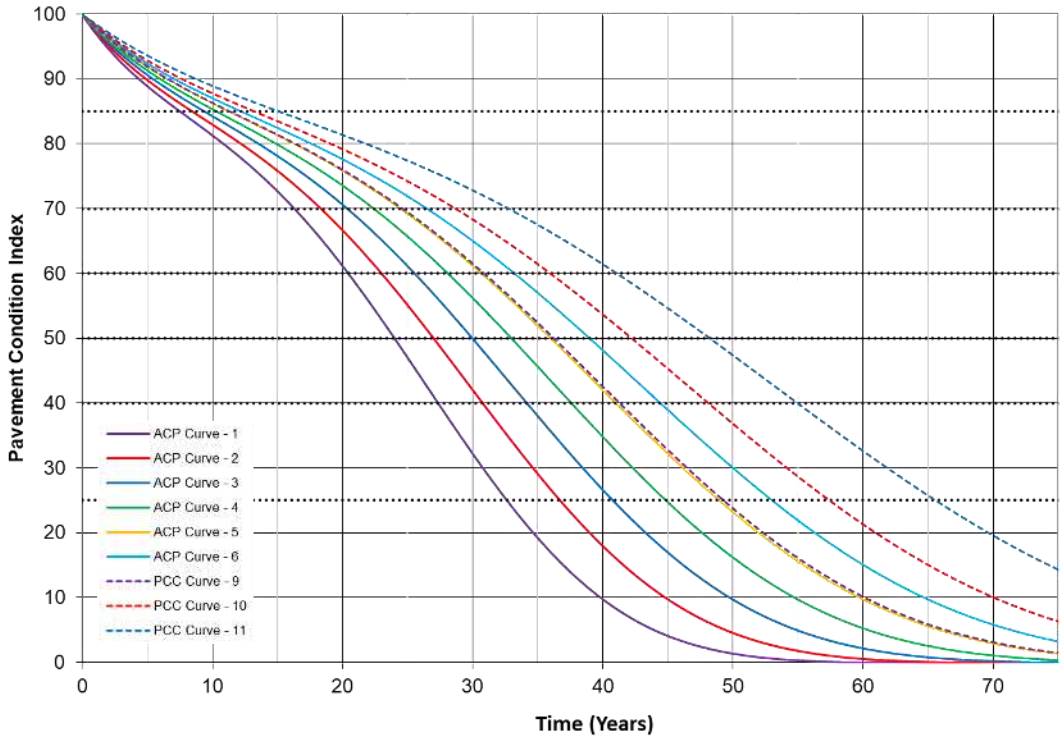

Figure 11 - Asphalt Concrete Pavement (ACP) and Portland Cement Concrete (PCC) Deterioration Curves

Rehabilitation Work Selections & History

ESA uses a set of protocols that allow for activities to be assigned to PCI ranges based on filter criteria that give the City the ability to create detailed rehabilitation strategy sets for each functional class and pavement type according to the best practices determined for that pavement.

As planned rehabilitation work is completed, a record of the work should be added to the pavement management system. This ensures that conditions are up to date for future selections and creates a repository of information to aid in planning.

Prioritization

Within ESA, the option is available to prioritize pavement projects for rehabilitation based on six main criteria: PCI, Cost of Deferral, Pavement Strength, Pavement Type, Functional Class, and the Area of a segment. Depending on the goals set forth at the beginning of the project, these criteria can be weighted differently based on their definition to create an overall priority factor for a project. Additional details on these factors are available in Section 5.

Project planning

The ability to plan work as needed allows the management program to better reflect the realities of a paving program. Certain constraints may be applied to funds that require their use within a certain year and activities relating to other assets may dictate the time and type of work to be performed. ESA allows for predefined projects to be entered into the management plan to account for work that is known. This ensures that the outcome is consistent with overall City planning and accurately reflects current funding allocations.

In terms of pavement management efficiency, a program based on worst-first, that is starting at the lowest-rated street and working up towards the highest, does not achieve an optimal expenditure of funds. Generally, under this scenario, agencies cannot sufficiently fund pavement rehabilitation and lose ground despite injecting large amounts of capital into the network.

The preferred basis of rehabilitation candidate selection is to examine the cost of deferral of a street against increased life expectancy.

Funding analysis

The actual process of determining where and when to spend funds is a function of the inputs mentioned in this section. Information from the street section inventory, condition survey, deterioration modeling, rehabilitation activity protocols, prioritization, and project planner are all assessed to predict the potential outcomes of funding scenarios. These can either be goal-based or budget-based. A more detailed description is available in Section 5.0.

Reporting

ESA has the ability to generate basic reports for common data requests through a set of predefined layouts. This allows for quick access to section condition summaries, inspection data, budget scenario summaries, and data charts. The GIS data used to generate this report is also linked to the section summary information to allow for quick and easy visualizations of the data if imported into a GIS utility. An example of data, as presented in ESA, can be seen in **Figure 12**.

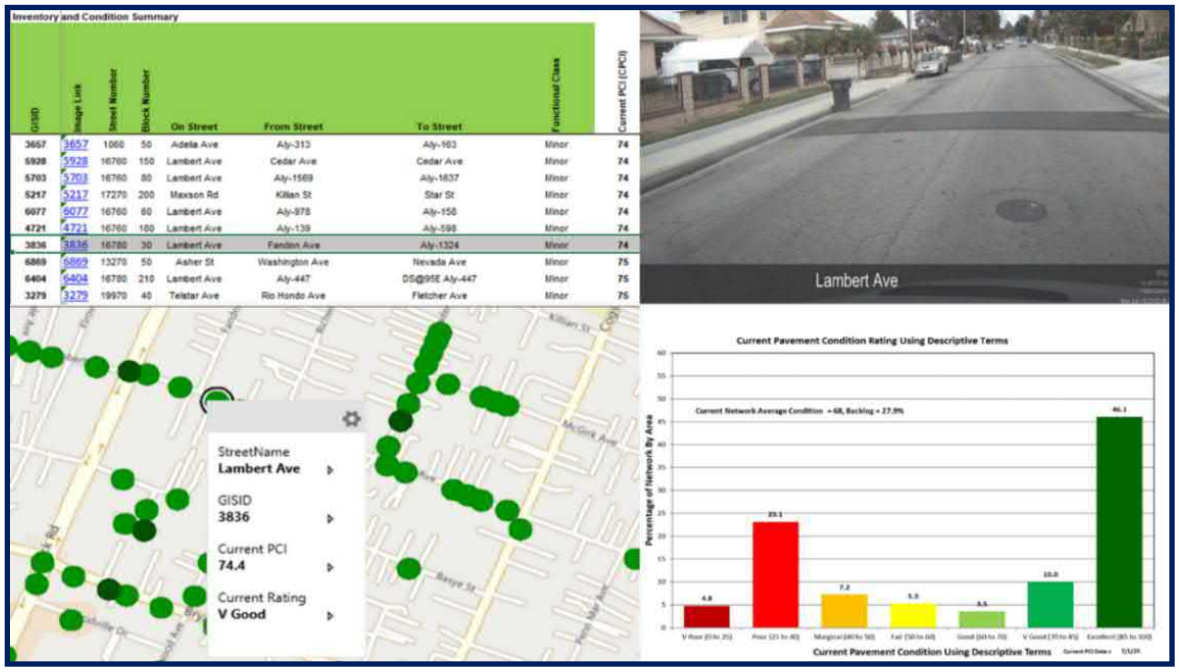

Figure 12 - Example of ESA City Data

3.5 Summary

This section outlined the fundamental concepts of pavement management and described the implementation process for the City's pavement management system. The operating parameters of ESA were reviewed, and the inputs provided by the LCMS-2 technology were explained to provide context for calculating PCI, Roughness Index, and Pavement Strength.

4.0 PAVEMENT CONDITION SURVEY RESULTS

This section will review the results of the pavement condition survey performed in November 2023. The segments were deteriorated using the defined pavement deterioration models to reflect the conditions of the roadways at the time of analysis (November 2025). This section includes a summary of conditions in the functional classes used in the City's analysis, followed by a review of network photos taken from the survey vehicle. A series of charts will then summarize the findings of the condition survey and provide an overview of the PCI distribution across the City's pavement network.

4.1 City Street Inventory and Condition Summary

The City of Oceanside is currently responsible for approximately 419 centerline miles of pavement with an overall PCI of 61 and a backlog of 25%. The following **Table 3** presents the City's inventory and pavement condition breakdown across different functional classes. Detailed information for each management section is available in **Appendix A**.

Table 3 - Network Inventory Summary by Functional Class and Pavement Type

	Network	Major Arterial	Minor Arterial	Major Collector	Minor Collector	Rural Collector	Local
Segment (Block) Count	5004	372	118	146	349	58	3961
Network Length (ft):	2212635	238804	68582	59318	173133	47166	1625633
Network Length (mi):	419	45	13	11	33	9	308
Average Width (ft):	41	65	57	43	41	23	37
Network Area (yd2):	10028721	1728949	437325	285149	780529	121902	6674867
Current Pavement Condition	61	59	56	58	63	35	62
Pavement Condition Index	60	59	58	60	60	38	61
Current Backlog (%)	25						

4.2 City Network Condition Imagery

The images presented in this section provide a sampling of the City's streets that fall into various condition categories. A discussion of potential rehabilitation strategies is included for each category.

(All Images were captured during the November 2023 survey and have deteriorated further since this time)

Very Poor (PCI = 0 to 25) – Complete Reconstruction



Candia Court from End of Pavement to Emerald Drive (GISID = 79080, PCI = 11) – Rated as Very Poor, this street displays a large quantity of alligator cracking severe enough to suggest that the pavement structure is inadequate for current traffic loads. The rehabilitation of roads in this condition through a mill and overlay is generally ineffective, as the failures usually extend to the bottom of the pavement layer. Streets in this condition require rehabilitation that involves removal and replacement of the asphalt layer, base stabilization, or complete reconstruction based on design requirements.

Deferral of reconstruction of streets rated as Very Poor will not cause a substantial decrease in overall pavement quality. The streets have passed the opportunity for overlay-based strategies, meaning that reconstruction, which can be expensive, is the most suitable solution. Thus, Very Poor streets are often deferred in favor of rehabilitating more streets at lower costs, resulting in a greater net benefit to the City. This strategy, however, must be sensitive to citizen complaints that may demand the prioritization of these street repairs. In addition, this type of street can pose a safety hazard for motorists since severe potholes and distortions may develop. It is important to consistently monitor these streets and check for potholes or other structural deficiencies until the street is eventually rebuilt.

Poor (PCI = 25 to 40) – Last Opportunity for Surface and Base Rehabilitation

Roberta Lane from Carolyn Circle to East Carolyn Circle (GISID 55371, PCI = 29) – Rated as Poor, this segment still has some remaining life before it becomes a critical reconstruction need. As evident in the imagery, a fair amount of the segment contains alligator cracking. There are sections that have been patched, however some cracks are showing through the patched areas. If left untreated, a partial to full reconstruction would be required within a short period of time.

On heavily trafficked roadways, Poor streets often require partial to full reconstruction. On local roadways, they generally require removal of the pavement surface through grinding or excavation, base repairs, restoration of the curb line and drainage, and then placement of a new surface.

Marginal (PCI = 40 to 50) – Thick Overlay

Lake Boulevard from South Sundown Lane to Twilight Lane (GISID 17480, PCI = 45) – This street displays transverse and longitudinal cracking across the middle of the pavement. There are isolated sections of severe alligator cracking dispersed along the segment as well.

Marginal streets that display high amounts of load associated distresses (LAD) are selected as a high priority for rehabilitation as they generally provide the best cost/benefit ratio to the City. If left untreated, Marginal streets with high amounts of LAD will deteriorate to become partial reconstruction candidates. Marginal streets that are failing due to materials issues or non-load associated failures may become suitable candidates for thick overlays if deferred, without a significant cost increase.

Fair (PCI = 50 to 60) – Moderate Overlay



South Coast Highway from Cassidy Street to Whaley Street (GISID 35159, PCI = 55) – Fair streets have similar characteristics to Marginal streets in that the distresses present tend to be localized and moderate in severity; however, the distresses will predominately be non-load related (i.e., caused by environmental or other factors). This street displays block cracking towards the middle of the pavement. There are moderate amounts of longitudinal and transverse cracking, with some cracks being deep but localized.

Like Marginal streets, Fair streets can provide a good cost/benefit ratio to an agency if addressed with an adequate rehabilitation technique. Stretching the application for surface treatments into this range can pose a cheap alternative to overlays but does not provide the appropriate renewal to the structural capacity of the pavement and may allow load related deterioration to continue unabated.

Good (PCI = 60 to 70) – Surface Treatments

Rancho Del Oro Drive from Curry Way to Via Rancho Road (GISID 21288, PCI = 65) – Rated as Good, the primary cause of deterioration for this street is the longitudinal and transverse cracking. The pavement surface could be restored with spot patching to remedy the more heavily distressed areas.

Preventive measures on streets considered Good can have a positive impact on the City's funding needs. While the expected life of a slurry seal is not as long as that of an overlay, its ability to slow deterioration and relatively low cost can free up funding for streets in worse condition.

Very Good (PCI = 70 to 85) – Surface Treatments and Localized Rehabilitation

Guajome Lake Road from State Route 76 WB to State Route 76 EB (GISID 33130, PCI = 75) – Rated as Very Good, this street displays minor amounts of transverse cracking. There is an isolated area of this segment that presents severe edge cracking. It is an example of a candidate for preventive maintenance to extend the life of the roadway.

Also, routine maintenance prevents water intrusion by sealing and slowing crack growth. By keeping water out of the base layers, the pavement life is extended without the need for heavier rehabilitations.

Excellent (PCI = 85 to 100)

Vista Campana (GISID 63457, PCI = 96) – Rated as Excellent, this pavement displays little to no surface distresses. The ride is smooth, and the surface and the base are intact. Excellent roads should be periodically assessed for crack development that would trigger routine maintenance activities.

4.3 City Network Condition Distribution

Figure 13 shows the distribution of pavement condition for the roadway network in Oceanside.

(Conditions based on November 2023 survey)

- Approximately eighteen percent (17.7%) of the network can be considered in *Excellent* condition and should be closely monitored to ensure timely application of early localized preventive measures.
- Approximately twenty-six percent (25.6%) of the network falls into the PCI range considered *Very Good*. These are roads that benefit most from preventive maintenance techniques, such as spot patching and slurry seals.
- Twelve percent (12.1%) of the streets are rated as *Good* and may still be candidates for slurry seals or thin overlays.
- Approximately twenty-two percent (22%) of the network can be considered in *Fair* to *Marginal* condition and represents candidates for progressively thicker overlay-based rehabilitation. If left untreated, they will decline rapidly into reconstruction candidates.
- Twenty-three percent (22.5%) of the network is rated as *Poor* or *Very Poor*, meaning these roadways have deteriorated to the point where surface rehabilitation can no longer restore the pavement to a point of structural adequacy. Rehabilitation of the entire pavement structure is required for these segments.

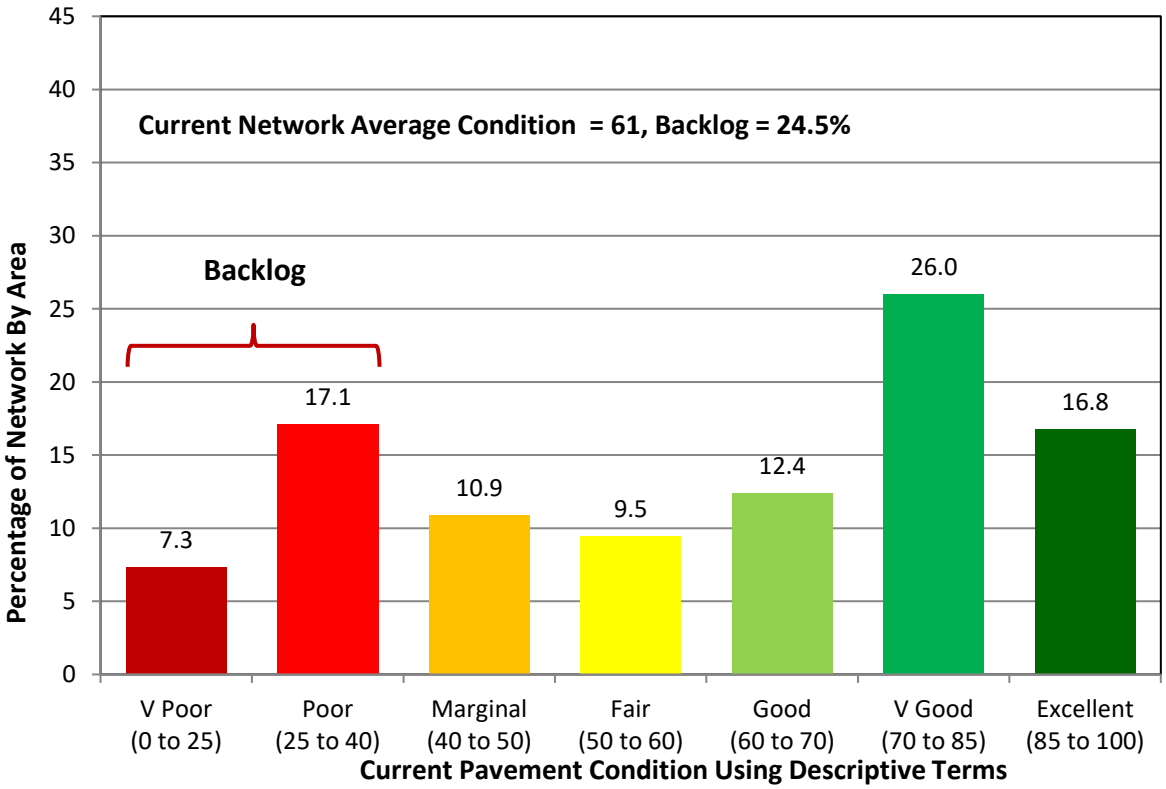

Figure 13 - Roadway Network Present Status Using Descriptive Terms

National and State Comparisons

The current national average PCI as measured by IMS and its clients is **60-65**. California's average network-wide muicipal PCI is **64.5**. The City was found to have an average PCI of **61**.

California municipalities have an average backlog of approximately **13%** of the pavement network. The backlog in Oceanside exceeds the state average with a backlog of **25%.** A comparison of each California agency as measured by IMS is presented below in **Figure 14**.

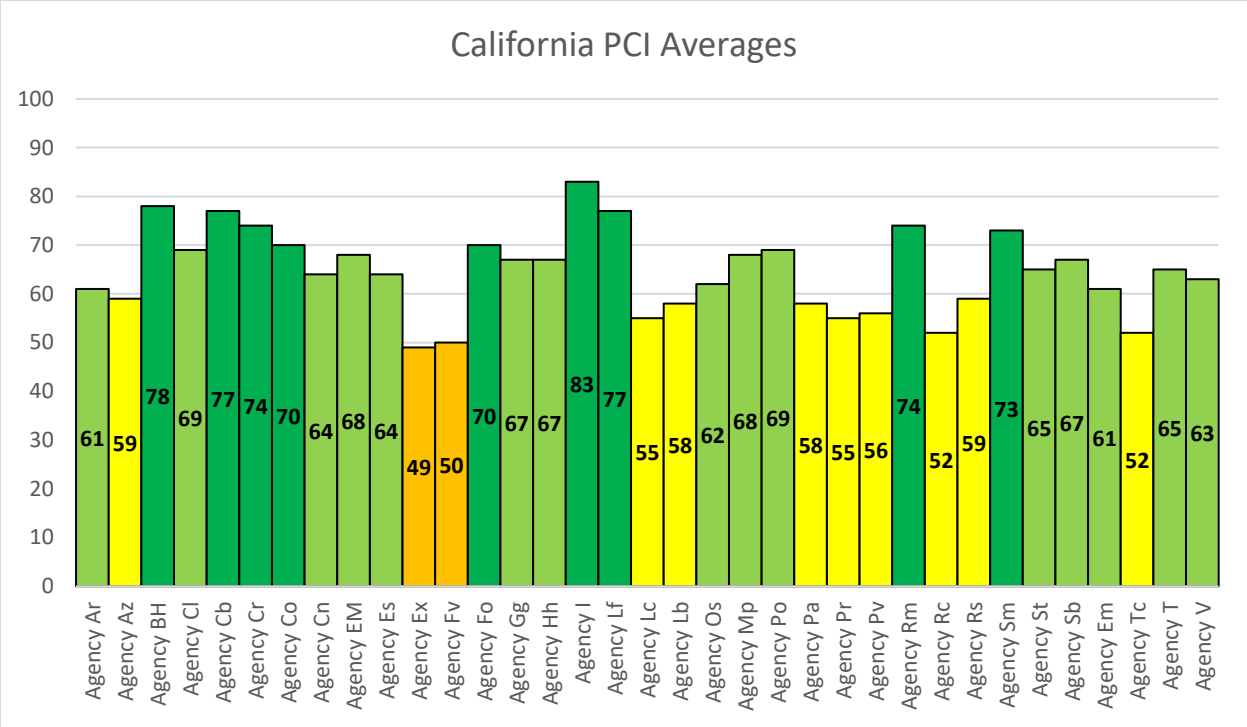

Figure 14 – California PCI Comparison

4.4 Condition By Functional Classification

Analyzing subsets of data in addition to the overall pavement condition can provide a better understanding of where an agency should focus its resources. **Figure 15** displays the distribution of pavement conditions for each functional class.

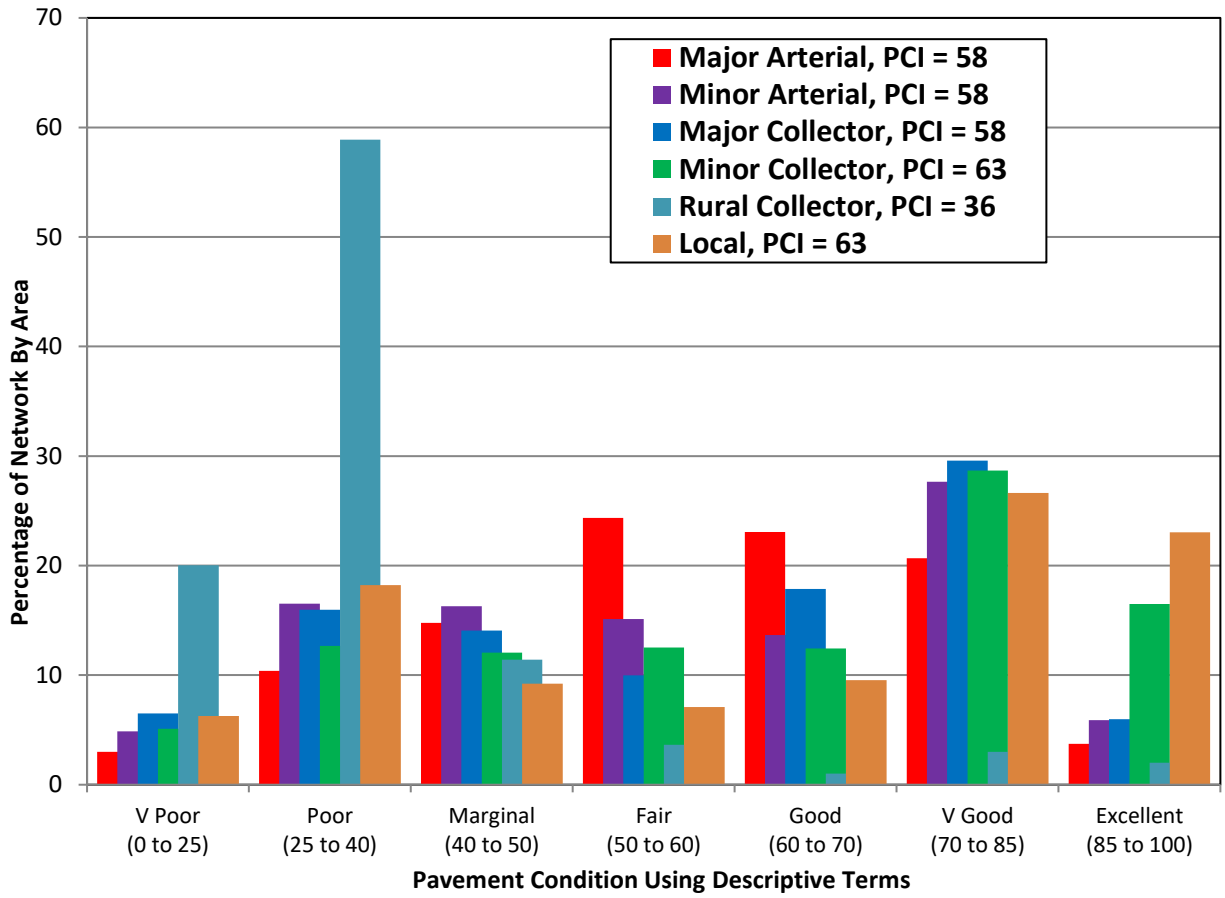

Figure 15 - Condition Rating by Functional Classification

When evaluating the condition of pavement based on the percentage of network it covers, the proportion of each class in the overall network must also be considered. This distribution is illustrated in **Figure 16**. Rural Collector have the lowest PCI out of the functional classes. Even so, they make up only 1% of the total network, so their condition will likely affect fewer citizens compared to a larger class like local roads, which have the highest average PCI of the functional classes. Therefore, the City should focus its preventive maintenance efforts on the class types that contribute to a greater degree to the overall network.

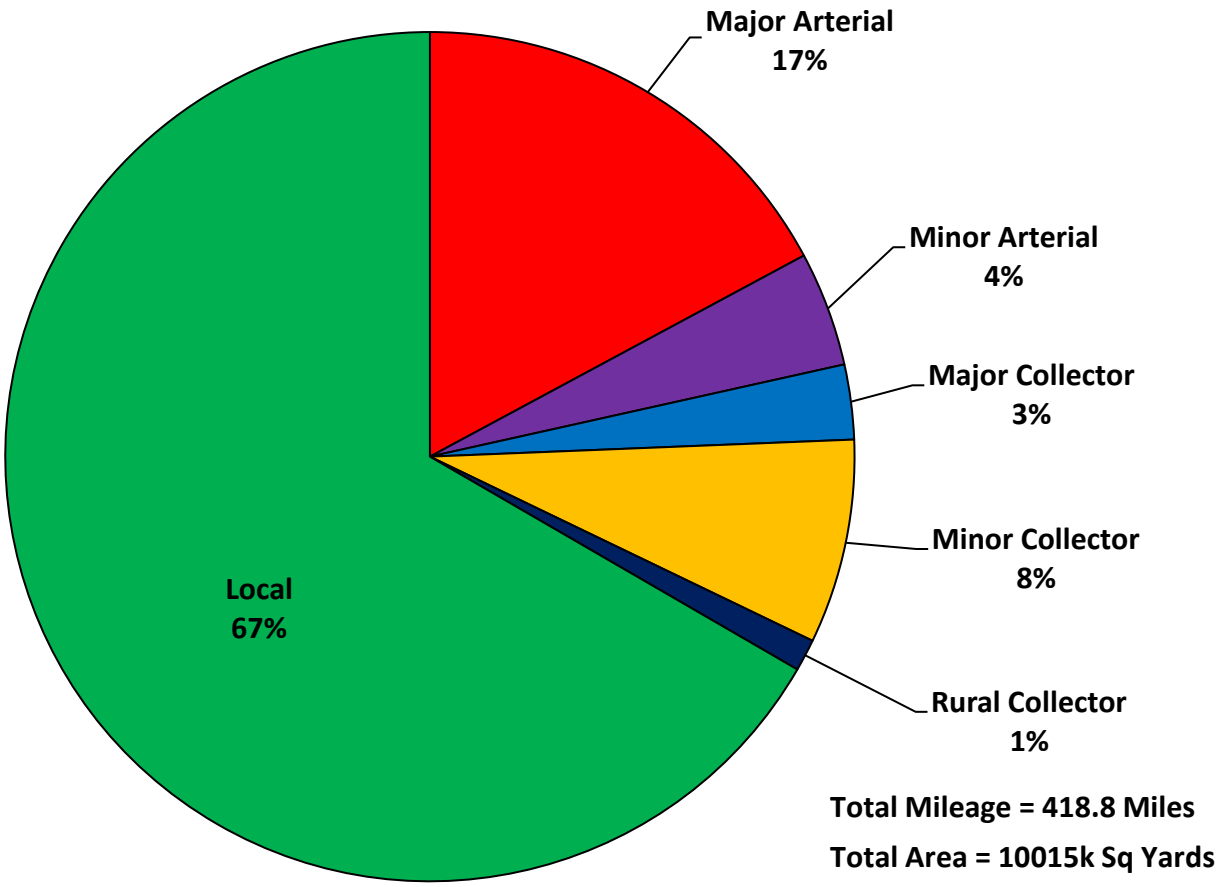

Figure 16 - Functional Classification Distribution By Area

4.5 Summary

Section 4.0 of the report provided a detailed analysis of the results obtained from the pavement condition survey conducted in the City of Oceanside. The section covered the functional classifications in the City and their respective PCI values, which were further illustrated with pavement photographs taken during the survey. Additionally, the section provided a breakdown of the pavement condition distribution for each functional class. **Overall, the network average PCI for Oceanside was found to be 61 with a backlog of 25%.**

5.0 REHABILITATION PLAN & BUDGET DEVELOPMENT

This section presents an overview of the assumptions that were used when implementing the system, such as the unit rates and the selection methodology for rehabilitation candidates.

5.1 Key Analysis Set Points and Assumptions

Pavement management analysis requires user input to complete its condition forecasting and prioritization. A series of operating parameters were developed to create an efficient program that is tailored to the City's needs. Additionally, every aspect of the analysis parameters, including rehab activities, priorities and even specific project work can be modified by the City staff to suit the changing management needs.

Selecting Segments for Rehabilitation

The selection of rehabilitation candidates through a worst-first approach or subjective committee input is neither efficient nor cost effective. It is important to establish a set of criteria and determine their importance in the selection process. ESA has defined commonly used criteria within the program that allows different weighting factors to be applied depending on the City's goals. This approach can lead to more objective and effective selection of rehabilitation candidates.

- **PCI** – As mentioned earlier in this section, the results of the pavement condition survey are used to generate a PCI that ranges from 0-100 where 0 is considered the worst and 100 the best. This factor can be given a higher weight to give greater priority to poor condition streets.
- **Cost of Deferral** – As time passes a pavement will deteriorate and require more costly repairs as it ages. ESA can be configured to prioritize streets nearing the point where this cost increase occurs.
- **Pavement Strength** – Through the use of deflection testing or the prevalence of LAD, the relative strength of a pavement can be determined. A prioritization factor can be applied that gives preference to streets that may deteriorate faster in order to apply more cost-effective rehabilitation early in the life cycle.
- **Pavement Type** – Depending on costs, design life, and the City's goals, a weighting factor can be applied based on the materials used to construct the pavement.
- **Functional Class** – Generally higher volume streets are given the greatest priority within a program since they serve the most vehicles.
- **Planned or Committed Projects** – When developing the rehabilitation plan, projects that are already scheduled to be completed are taken into consideration. This is done by adjusting the PCI scores to reflect the expected improvement resulting from these projects.
- **City Moratorium** – The City places a moratorium on recently completed projects so that they are not reselected for maintenance for a minimum of 5-years. The moratorium projects have been factored into the analysis to include both planned and completed work.

For the City, the weighting factors for these categories were established with the aim of maximizing the cost savings associated with the concept of deferred maintenance and addressing Weak pavements with lower PCI scores. The goal is to minimize the growth of the backlog.

Rehabilitation Strategies and Unit Rates

The funding requirements for the City are mainly determined by the rehabilitation strategies and unit rates used in the budget analysis. **Table 4** presents a breakdown of the costs associated with different pavement rehabilitation activities and their application. Concrete pavement types are excluded from the table as they account for less than 1% of the surveyed network's total distribution, but their information can be found in the accompanying data file. The table also suggests a recommended rehabilitation funding sequence based on the cost of deferral. A lower number in this column indicates a higher priority for rehabilitation based on the cost of deferral.

The parameters to consider when forming rehabilitation strategies include:

- **Rehab Activity** – This includes the assigned identifier and name of each rehabilitation strategy. Various degrees of slurry sealing are outlined to highlight the increasing cost associated with additional patching requirements for lower PCI streets.
- **Neighborhood Groupings** – to minimize the cost of overhead and traffic disruption associated with pavement management in the field, Oceanside groups projects into groups that receive the same treatment in the same year.
- **Min, Max, and Critical PCI** – The PCI range for the application of a specific rehabilitation activity is determined by the Min and Max values that set the upper and lower limits, while the Critical PCI indicates the threshold at which rehabilitation becomes a higher priority to leverage the cost of deferral factor. There can be overlap in the PCI range to allow for further differentiation based on pavement strength.
- **Unit Rates** – The cost of rehabilitation is presented per square yard for each combination of, functional class, and rehabilitation activity. A base unit rate is set for the lowest assumed cost of a work type, and it is adjusted for each functional class to account for additional work such as traffic control, intersection improvements, landscaping, utility adjustments, and right-of-way (ROW) infrastructure. IMS worked closely with the City to determine rates that accurately represent the cost of work.

Table 4 – Rehabilitation Rates

City of Oceanside, CA
Rehabilitation Strategies and Unit Rates Rehab Group 1

Rehab Activity	Min PCI	Critical PCI (Need Year)	Max PCI	Base Unit Rate ($/yd2)	Major Arterial Unit Rate ($/yd2)	Minor Arterial Unit Rate ($/yd2)	Major Collector Unit Rate ($/yd2)	Minor Collector Unit Rate ($/yd2)	Rural Collector Unit Rate ($/yd2)	Local Unit Rate ($/yd2)
FunCL Rate Premium					**110**	**108**	**105**	**103**	**100**	**100**
Routine Maintenance	85	100	100	**0.00**	0.00	0.00	0.00	0.00	0.00	0.00
Type II - SS	70	73	80	**5.50**	6.00	6.00	5.75	5.75	5.50	5.50
Edge Grind 2" Overlay	60	63	70	**22.00**	24.25	23.75	23.00	22.50	22.00	22.00
Edge Grind 2" Overlay	50	54	60	**22.00**	25.50	24.50	23.75	22.75	22.00	22.00
Edge Grind 2" Overlay	40	44	50	**22.00**	26.50	25.50	24.25	23.00	22.00	22.00
AC Surface Reconstruction	0	15	25	**40.50**	49.00	47.00	44.50	42.50	40.50	40.50

5.2 Network Budget Analysis Models

The pavement management analysis using the ESA system involved combining the condition assessment, deterioration model, prioritization factors, and rehabilitation assignments to conduct a budget analysis. With this information, the program can predict the outcomes of different funding levels or suggest the funds necessary to achieve specific goals. To model network trends and estimate the funding levels needed to reach certain condition and distribution targets, IMS conducted an analysis using a series of budgets. The results of this analysis are detailed in this section.

Budget Targets

The following scenarios were generated to forecast the outcomes of the current estimated City budget compared to City's target PCI goals over the next five years. The models determine what level of funding may be appropriate going forward. The values for backlog and PCI have been rounded to the nearest whole number to improve legibility. Varying budget figures will have slightly different outcomes that are visible in the charts but may not be completely represented in the legend text.

Five-year Models:

- **Oceanside Budget** (Green Line) – This represents the City's current average annual budget of **$8.64M/Yr.** dedicated to pavement preservation and rehabilitation. This level of funding will result in a network average PCI score of **58** and a backlog of around **32%** after five years.
- **Maintain Current Backlog** (Red Dashed Line)– The Maintain Current Backlog budget was developed in order to maintain the current backlog of **25%**. This results in a budget value of **$13.09M/Yr.** and a PCI increase to **63** after five years.
- **Steady State PCI** (Red Line) – This is simply the funds required to maintain the current network average PCI at around **60**. The annual budget required to do so is approximately **$9.54M/Yr**. Backlog will increase to **28%** of the network after five years.
- **PCI Control** (Purple Line) – The PCI Control model determines the funding required to maintain the PCI at a minimum level of **55**. This budget is **$2.67M/Yr.** and will result in a backlog of **34%** after five years.
- **Backlog Control** (Purple Dashed Line) – The Backlog Control budget was developed in order to restrict the backlog at **30%**. The funding required to achieve this backlog goal is **$7.45M/Yr.** and will also decrease the PCI to **59** after five years.

*Funding models presented in this report include only the cost of materials and labor. Additional overhead, such as costs associated with monument preservation, peripheral concrete, traffic control, etc… are not included in these estimates.

The results of the analysis are summarized in **Figure 17**. The x-axis highlights the annual budget, while the y-axis plots the five-year Post Rehab Network Average PCI values. The diagonal blue line is the network trend model developed to show estimated PCI along with a funding range up to $20M/Yr.

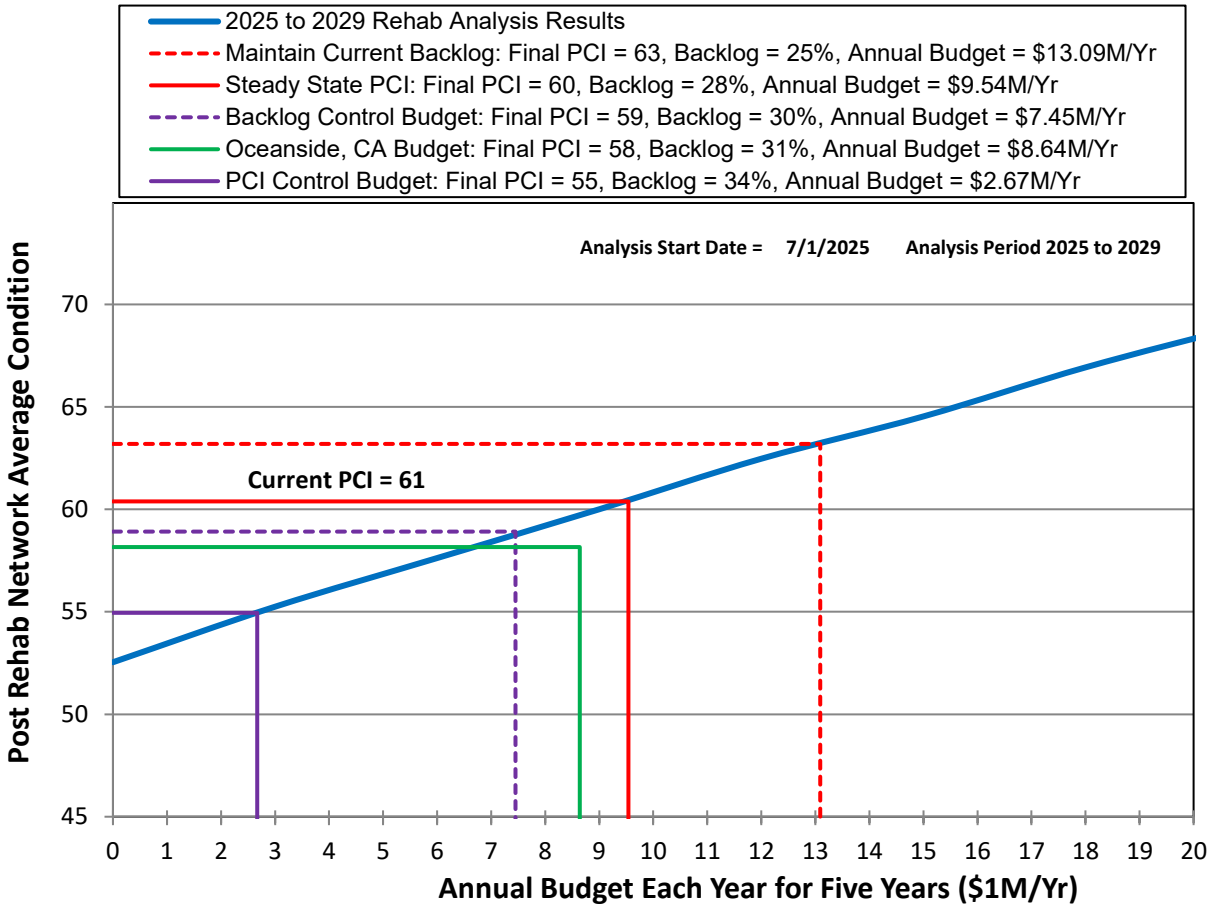

Figure 17 – Five-year Post Rehab Network PCI Analysis Results

Figure 18 presents the resultant network backlog against the annual budget. It is similar to **Figure 17**, but instead of plotting the average PCI score, it displays the total backlog after five years with a blue diagonal line. The City currently maintains a backlog of 25%. As the backlog grows, the funding required to return to the current level will increase.

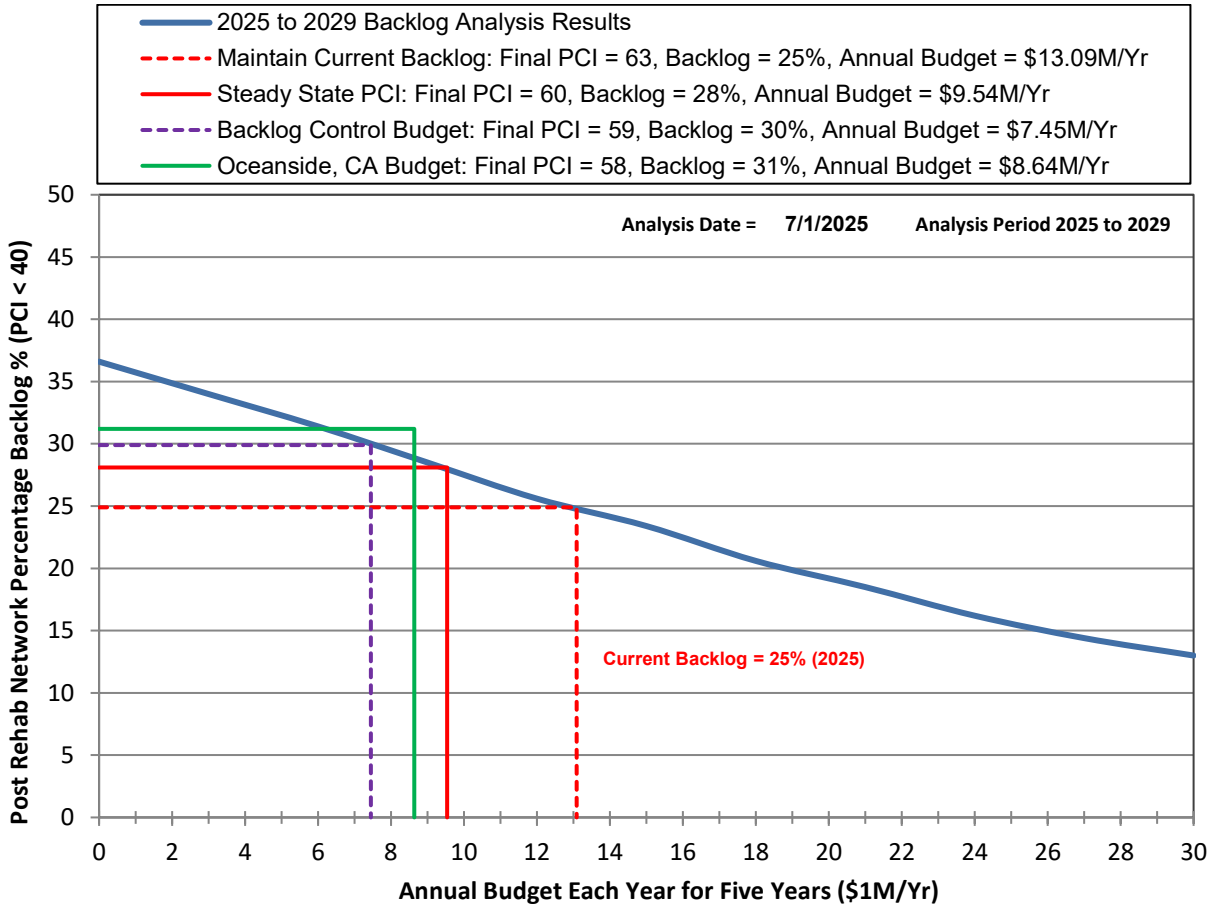

Figure 18 – Five-year Post Rehab Network Backlog Results

Figure 19 presents the analysis results on an annual basis. This shows that if the budget falls below $9.54M/Yr. (Steady State PCI Budget), over time the overall condition of the roads is expected to deteriorate as the backlog grows.

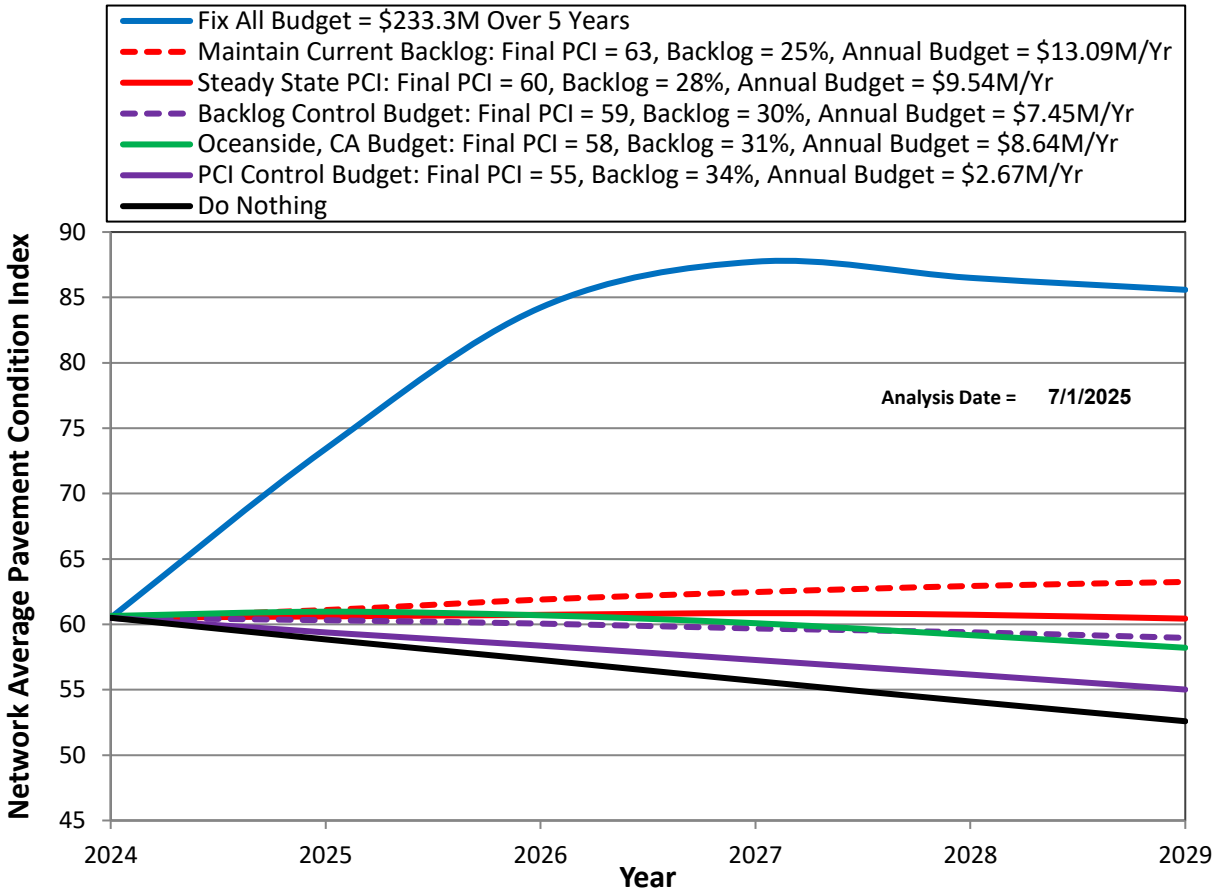

Figure 19 – Five-year Annual PCI

5.4 Summary

The pavement analysis models conducted using the ESA program showed that the current annual budget of $8.64M for pavement management would result in decrease in pavement condition over a period of five years, resulting in a five-year post rehab PCI of 58 and a backlog of 32%. Maintaining the current backlog level at 25% would require an annual budget of approximately $13.09M and increase the PCI to 63.

6.0 PROJECT RECOMMENDATIONS & COMMENTS

6.1 Project Summary and Recommendations

A pavement condition survey was performed in November 2023 on the full City pavement network. The results of the condition survey were aggregated into the ESA pavement management system. This system facilitated the creation of a georeferenced pavement inventory, enabled the development of a precise model of the network's current condition and anticipated future deterioration, and provided recommendations for funding to meet various level-of-service goals.

The following broad recommendations are presented to the City as an output from the pavement analysis and must be read in conjunction with the previous sections.

- **The City should make efforts to keep the ESA spreadsheet up to date**.

  By maintaining and updating the rehabilitation unit rates, work history of the segments, and accuracy of the inventory, the City will be able to reliably forecast funding needs for future years. This allows the City to be proactive in maintaining the condition of the pavement network at an acceptable level.

- **The City should periodically resurvey the pavement network.**

  Pavement performance over time involves many variables, such as traffic volumes, environmental factors, maintenance timing, and design standards. As these variables change, the rate at which a pavement deteriorates will change with them. The periodic resurvey of pavement conditions allows the City to track these changes and update models accordingly, ensuring that appropriate rehabilitation measures are being planned.

- **The City should investigate new and additional rehabilitation activities.**

  Advancements in pavement rehabilitation technology are constantly being made, and it is recommended that the City periodically update its planned rehabilitation activities in the ESA program to take advantage of these advances.

- **The City should strive to maintain or better its current condition if possible.**

  Maintaining a pavement network in good condition is more cost-effective than restoring conditions after deterioration. The City's current pavement network has an overall PCI of 61 with a backlog value of 25%. If the current annual budget of $8.64M is maintained, the models show the PCI will decrease to 58 and the backlog will hover around 32% after five years.

6.2 Closing

The IMS Team greatly appreciates the opportunity to work with the City on this pavement management update. Over the course of this project, the team has observed the City staff's dedication to offering the best possible service to their community. IMS stands ready to assist the City with training and technical support as necessary and welcomes the opportunity to work with the City on future pavement management projects.

Appendix A

Street Inventory and Condition Summary by Segment

City of Oceanside, CA
Street Inventory and Condition Summary - Sorted by Street Name

Condition Summary (November 2025)

GISID	On Street	From Street	To Street	FunCL	Pavetype	Pavement Width (ft)	Pavement Length (ft)	Add Area (yd2)	Pavement Area (yd2)	Surface Distress Index (SDI)	Roughness Index (RI)	Structural Index (SI)	Strength Rating	Condition Rating	PCI Override (OPCI)	OPCI Date	Current Segment PCI (CPCI)
99182	A ST	UNNAMED 6H ST	VISTA CAMPANA S	Local	Asphalt	27	177	26	556	80.7	14	80	Strng	Fair			**56**
24410	ABBYWOOD DR	SUMMERHILL DR	CHALET DR	Local	Asphalt	37	313	64	1350	71.9	57	60	Mod	Good			**65**
24409	ABBYWOOD DR	CHALET DR	WILDWOOD DR	Local	Asphalt	36	638	128	2,681	53	64	60	Mod	Fair			**54**
6362	ACACIA AVE	WILLOW AVE	POPLAR RD	Local	Asphalt	37	332	68	1,435	44	68	30	Weak	Fair			**49**
221056	ACADEMY RD	MISSION RANCH WAY	VIA DEL REY	Local	Asphalt	30	418	70	1463	84.4	70	60	Mod	V Good			**78**
221055	ACADEMY RD	VIA DEL REY	MISSION TREE WAY	Local	Asphalt	32	309	55	1,154	97	74	60	Mod	Excellent			**88**
221053	ACADEMY RD	MISSION TREE WAY	PRIVATE RD	Local	Asphalt	34	190	36	753	96	79	60	Mod	Excellent			**88**
35927	ADAMS ST	GARDENIA ST	SAGUARO PL	Local	Asphalt	39	146	32	665	15	51	60	Mod	Poor			**24**
35926	ADAMS ST	SAGUARO PL	OCOTILLO PL	Local	Asphalt	38	207	44	917	11	65	30	Weak	Poor			**26**
35925	ADAMS ST	OCOTILLO PL	ROMNEYA DR	Local	Asphalt	36	215	43	904	15	60	30	Weak	Poor			**27**
35924	ADAMS ST	ROMNEYA DR	COLLEGE BLVD	Local	Asphalt	35	639	124	2,609	26	78	30	Weak	Marginal			**40**
35928	ADAMS ST	COLLEGE BLVD	MONROE ST	Local	Asphalt	63	188	66	1379	11	80	30	Weak	Poor			**31**
35923	ADAMS ST	MONROE ST	MADISON ST	Local	Asphalt	48	261	70	1,460	11	80	30	Weak	Poor			**30**
35922	ADAMS ST	MADISON ST	HARRISON ST	Local	Asphalt	40	263	58	1,227	22	82	30	Weak	Marginal			**39**
71426	ADOBE CIR	EOP	ROJA DR	Local	Asphalt	43	200	48	1006	24.5	19	80	Strng	V Poor			**21**
157120	AIRPORT RD	BENET RD	STATE ROUTE 76 WB	Local	Asphalt	37	2010	413	8676	12.1	68	30	Weak	Poor			**28**
6842	AIRPORT RD	STATE ROUTE 76 WB	STATE ROUTE 76 EB	Local	Asphalt	96	68	36	764	87	55	60	Mod	V Good			**75**
6845	AIRPORT RD	STATE ROUTE 76 EB	ROYMAR RD	Local	Asphalt	48	206	55	1152	56.2	46	80	Strng	Fair			**50**
6846	AIRPORT RD	ROYMAR RD	PRODUCTION AVE	Local	Asphalt	43	598	143	2,999	40	73	60	Mod	Fair			**48**
6840	AIRPORT RD	PRODUCTION AVE	SAN LUIS REY RD	Local	Asphalt	42	468	109	2291	91.9	61	60	Mod	V Good			**80**
6841	AIRPORT RD	SAN LUIS REY RD	MISSION AVE	Local	Asphalt	50	119	33	693	41	38	60	Mod	Poor			**37**
17123	ALAMOSA PARK DR	RIO PLATA DR	GLENWOOD DR	Local	Asphalt	38	258	54	1,142	6	40	60	Mod	V Poor			**16**
17118	ALAMOSA PARK DR	GLENWOOD DR	PINEWOOD DR	Local	Asphalt	38	271	57	1,200	10	54	60	Mod	V Poor			**22**
17116	ALAMOSA PARK DR	PINEWOOD DR	PRADO CT	Local	Asphalt	38	771	163	3,419	36	68	60	Mod	Marginal			**43**
17121	ALAMOSA PARK DR	PRADO CT	CORONA DR	Local	Asphalt	40	249	55	1164	31.2	60	60	Mod	Marginal			**38**
17120	ALAMOSA PARK DR	CORONA DR	RIO CLARO CT	Local	Asphalt	36	321	64	1349	74.1	55	80	Strng	Good			**66**
17119	ALAMOSA PARK DR	RIO CLARO CT	CUCHILLO ST	Local	Asphalt	39	547	119	2,490	35	68	60	Mod	Marginal			**43**
17117	ALAMOSA PARK DR	CUCHILLO ST	RIO VIENTO CT	Local	Asphalt	37	289	59	1,246	32	64	60	Mod	Marginal			**40**
17122	ALAMOSA PARK DR	RIO VIENTO CT	ORO GRANDE ST	Local	Asphalt	38	349	74	1546	13.5	51	30	Weak	Poor			**23**
17124	ALAMOSA PARK DR	ORO GRANDE ST	N SANTA FE AVE	Local	Asphalt	37	350	72	1,510	19	69	60	Mod	Poor			**33**
72563	ALANA CIR	GALBAR ST	GALBAR ST	Local	Asphalt	33	1279	235	4,925	95	68	60	Mod	Excellent	94	4/26/24	**92**
7053	ALBERTA AVE	S DITMAR ST	S CLEMENTINE ST	Local	Concrete	39	469	102	2,134	61	48	60	Mod	Fair			**55**
7054	ALBERTA AVE	S CLEMENTINE ST	WISCONSIN AVE	Local	Concrete	39	565	122	2,571	57	40	60	Mod	Fair			**50**
7068	ALBRIGHT ST	GUAJOME LAKE RD	EOP	Local	Asphalt	27	657	99	2,069	3	31	60	Mod	V Poor			**11**
132769	ALCARAS CT	EOP	BENEVENTE DR	Local	Asphalt	38	270	57	1,191	89	75	60	Mod	V Good			**83**
159430	ALDEA DR	EL MIRLO DR	GROUND SCORE CT	Local	Asphalt	39	1148	249	5,223	66	64	60	Mod	Good			**63**
100822	ALDEN WAY	OVERLOOK DR	FRAZEE RD	Local	Asphalt	37	320	66	1381	90.5	66	60	Mod	V Good			**81**
165190	ALEX RD	EOP	FOUSSAT RD	Local	Asphalt	32	2580	459	9,632	98	84	60	Mod	Excellent			**92**
161439	ALEXANDRINE CT	EOP	TUCUMAN ST	Local	Asphalt	38	426	91	1907	97.5	57	60	Mod	V Good			**82**
206585	ALEXANDRINE CT	TUCUMAN ST	MOLUCCAN ST	Local	Asphalt	36	812	162	3,409	94	69	60	Mod	Excellent			**84**
169758	ALEXANDRINE CT	MOLUCCAN ST	EOP	Local	Asphalt	52	296	85	1794	82.2	50	60	Mod	V Good			**69**
168075	ALIENTO WAY	FRANCISCAN WAY	VIA LOS PADRES	Local	Asphalt	29	465	75	1,574	86	9	80	Strng	Good			**58**
157745	ALIPAZ CT	EOP	RIO VISTA DR	Local	Asphalt	35	667	131	2,750	94	73	60	Mod	Excellent			**86**

Condition Summary (November 2025)

GISID	On Street	From Street	To Street	FunCL	Pavetype	Pavement Width (ft)	Pavement Length (ft)	Add Area (yd2)	Pavement Area (yd2)	Surface Distress Index (SDI)	Roughness Index (RI)	Structural Index (SI)	Strength Rating	Condition Rating	PCI Override (OPCI)	OPCI Date	Current Segment PCI (CPCI)
122516	ALLENDE AVE	SPARROW WAY	CALLE BOLERO	Local	Asphalt	37	1104	227	4,768	66	73	60	Mod	Good			**66**
122520	ALLENDE AVE	CALLE BOLERO	CONDESSA CT	Local	Asphalt	39	436	95	1985	88.1	69	60	Mod	V Good			**80**
56831	ALLENDE AVE	CONDESSA CT	EOP	Local	Asphalt	37	166	34	716	90.7	74	60	Mod	Excellent			**84**
130544	ALLEY	S TREMONT ST	ALLEY	Local	Asphalt	14	141	11	231	4.25	0	80	Strng	V Poor			**2**
130527	ALLEY	VISTA WAY	KELLY ST	Local	Asphalt	21	730	85	1,788	12	18	60	Mod	V Poor			**12**
130530	ALLEY	KELLY ST	CASSIDY ST	Local	Asphalt	20	669	74	1560	12.5	0	60	Mod	V Poor			**7**
130537	ALLEY	CASSIDY ST	DS@142N CASSIDY ST	Local	Asphalt	16	142	13	266	28	6	80	Strng	V Poor			**19**
130535	ALLEY	DS@142N CASSIDY ST	WHALEY ST	Local	Asphalt	20	587	65	1371	13.4	11	60	Mod	V Poor			**11**
130533	ALLEY	WHALEY ST	MORSE ST	Local	Asphalt	21	669	78	1,638	67	22	80	Strng	Fair			**50**
130531	ALLEY	BROADWAY	DS@179E BROADWAY	Local	Asphalt	18	179	18	376	24	2	80	Strng	V Poor			**15**
130528	ALLEY	DS@179E BROADWAY	S TREMONT ST	Local	Asphalt	17	176	17	349	65.2	4	80	Strng	Marginal			**42**
130536	ALLEY	S TREMONT ST	ALLEY	Local	Asphalt	15	142	12	249	60	0	80	Strng	Marginal			**38**
130411	ALLEY	N FREEMAN ST	N DITMAR ST	Local	Asphalt	19	277	29	614	27.8	5	80	Strng	V Poor			**18**
130413	ALLEY	N DITMAR ST	N NEVADA ST	Local	Asphalt	19	280	30	621	34.1	2	80	Strng	V Poor			**21**
130412	ALLEY	N NEVADA ST	N CLEMENTINE ST	Local	Asphalt	18	282	28	592	56.3	0	80	Strng	Poor			**35**
130417	ALLEY	N NEVADA ST	N CLEMENTINE ST	Local	Asphalt	20	281	31	655	48	0	80	Strng	Poor			**30**
130416	ALLEY	N CLEMENTINE ST	N HORNE ST	Local	Asphalt	18	284	28	595	30	0	80	Strng	V Poor			**18**
130538	ALLEY	VISTA WAY	KELLY ST	Local	Asphalt	25	729	101	2,127	44	6	80	Strng	Poor			**29**
130539	ALLEY	KELLY ST	CASSIDY ST	Local	Asphalt	21	669	78	1,638	72	28	80	Strng	Fair			**55**
130532	ALLEY	CASSIDY ST	DS@143N CASSIDY ST	Local	Asphalt	32	143	25	533	81	12	80	Strng	Fair			**56**
130529	ALLEY	DS@143N CASSIDY ST	WHALEY ST	Local	Asphalt	31	587	101	2125	58.6	35	80	Strng	Fair			**48**
130534	ALLEY	WHALEY ST	MORSE ST	Local	Asphalt	20	668	74	1,559	71	27	80	Strng	Fair			**54**
130589	ALLEY	OCEANSIDE BLVD	EUCALYPTUS ST	Local	Asphalt	20	709	79	1,655	30	9	80	Strng	V Poor			**21**
130590	ALLEY	EUCALYPTUS ST	WEST ST	Local	Asphalt	21	673	79	1649	24.2	15	80	Strng	V Poor			**19**
130588	ALLEY	WEST ST	LEONARD AVE	Local	Asphalt	20	368	41	859	45	5	80	Strng	Poor			**29**
130585	ALLEY	LEONARD AVE	WISCONSIN AVE	Local	Asphalt	18	440	44	923	47	55	80	Strng	Fair			**47**
130586	ALLEY	WISCONSIN AVE	MINNESOTA AVE	Local	Asphalt	18	481	48	1010	11.5	0	60	Mod	V Poor			**7**
130587	ALLEY	MINNESOTA AVE	WASHINGTON AVE	Local	Asphalt	16	476	42	888	74	4	80	Strng	Fair			**48**
130430	ALLEY	WASHINGTON AVE	MISSOURI AVE	Local	Asphalt	21	484	56	1185	43.7	57	60	Mod	Marginal			**45**
130429	ALLEY	MISSOURI AVE	MICHIGAN ST	Local	Asphalt	21	479	56	1,174	64	25	80	Strng	Fair			**48**
130439	ALLEY	MICHIGAN ST	TOPEKA ST	Local	Asphalt	19	477	50	1,058	8	58	60	Mod	V Poor			**23**
130438	ALLEY	TOPEKA ST	SEAGAZE DR	Local	Asphalt	17	500	47	992	13	1	60	Mod	V Poor			**8**
130432	ALLEY	MISSION AVE	PIER VIEW WAY	Local	Asphalt	18	377	38	792	18.8	4	80	Strng	V Poor			**12**
130433	ALLEY	PIER VIEW WAY	CIVIC CENTER DR	Local	Asphalt	18	386	39	812	19	0	60	Mod	V Poor			**11**
130431	ALLEY	CIVIC CENTER DR	SPORTFISHER DR	Local	Asphalt	17	379	36	752	51	20	80	Strng	Marginal			**38**
130436	ALLEY	SPORTFISHER DR	SURFRIDER WAY	Local	Asphalt	18	379	38	797	70	7	80	Strng	Marginal			**46**
130435	ALLEY	SURFRIDER WAY	PRIVATE RD	Local	Asphalt	18	383	38	805	74	10	80	Strng	Fair			**50**
130434	ALLEY	PRIVATE RD	PARK LN	Local	Asphalt	19	316	33	701	39	6	80	Strng	Poor			**26**
130542	ALLEY	EATON ST	DS@280N EATON ST	Local	Asphalt	19	280	30	621	9	1	60	Mod	V Poor			**5**
130543	ALLEY	DS@280N EATON ST	EOP	Local	Asphalt	19	167	18	371	13	15	80	Strng	V Poor			**12**
130582	ALLEY	OCEANSIDE BLVD	EUCALYPTUS ST	Local	Asphalt	20	720	80	1,679	44	11	80	Strng	Poor			**30**
130581	ALLEY	EUCALYPTUS ST	WEST ST	Local	Asphalt	18	671	67	1,409	51	13	80	Strng	Poor			**36**
130584	ALLEY	WEST ST	LEONARD AVE	Local	Asphalt	17	364	34	721	50.6	7	80	Strng	Poor			**34**

City of Oceanside, CA
Street Inventory and Condition Summary - Sorted by Street Name

Condition Summary (November 2025)

GISID	On Street	From Street	To Street	FunCL	Pavetype	Pavement Width (ft)	Pavement Length (ft)	Add Area (yd2)	Pavement Area (yd2)	Surface Distress Index (SDI)	Roughness Index (RI)	Structural Index (SI)	Strength Rating	Condition Rating	PCI Override (OPCI)	OPCI Date	Current Segment PCI (CPCI)
130583	ALLEY	LEONARD AVE	WISCONSIN AVE	Local	Asphalt	12	444	30	621	50	16	80	Strng	Poor			**37**
130579	ALLEY	WISCONSIN AVE	MINNESOTA AVE	Local	Asphalt	15	482	40	843	10	0	80	Strng	V Poor			**6**
130580	ALLEY	MINNESOTA AVE	WASHINGTON AVE	Local	Asphalt	14	476	37	777	24	2	80	Strng	V Poor			**15**
130419	ALLEY	WASHINGTON AVE	MISSOURI AVE	Local	Asphalt	18	484	48	1,016	35	13	80	Strng	Poor			**25**
130418	ALLEY	MISSOURI AVE	MICHIGAN ST	Local	Asphalt	20	479	53	1,118	20	3	80	Strng	V Poor			**12**
130426	ALLEY	MICHIGAN ST	TOPEKA ST	Local	Asphalt	19	478	50	1,059	37	0	80	Strng	V Poor			**23**
130425	ALLEY	TOPEKA ST	SEAGAZE DR	Local	Asphalt	18	499	50	1,047	21	0	80	Strng	V Poor			**13**
130427	ALLEY	MISSION AVE	PIER VIEW WAY	Local	Asphalt	16	378	34	706	30.9	0	80	Strng	V Poor			**19**
130420	ALLEY	PIER VIEW WAY	CIVIC CENTER DR	Local	Asphalt	13	388	28	588	36.5	3	80	Strng	Poor			**23**
130424	ALLEY	CIVIC CENTER DR	SPORTFISHER DR	Local	Asphalt	19	377	40	836	33	47	60	Mod	Poor			**35**
130422	ALLEY	SPORTFISHER DR	SURFRIDER WAY	Local	Asphalt	18	380	38	799	44	0	80	Strng	Poor			**27**
130423	ALLEY	SURFRIDER WAY	WINDWARD WAY	Local	Asphalt	17	382	36	758	63	2	80	Strng	Marginal			**40**
130421	ALLEY	WINDWARD WAY	NEPTUNE WAY	Local	Asphalt	18	379	38	797	63	8	80	Strng	Marginal			**42**
130578	ALLEY	WISCONSIN AVE	MINNESOTA AVE	Local	Asphalt	20	482	54	1124	18	0	80	Strng	V Poor			**10**
130399	ALLEY	MINNESOTA AVE	WASHINGTON AVE	Local	Asphalt	17	476	45	945	23.7	5	80	Strng	V Poor			**16**
130398	ALLEY	WASHINGTON AVE	MISSOURI AVE	Local	Asphalt	17	482	46	956	25	1	80	Strng	V Poor			**15**
130403	ALLEY	MISSOURI AVE	MICHIGAN ST	Local	Asphalt	17	480	45	952	47	10	80	Strng	Poor			**32**
130400	ALLEY	MICHIGAN ST	TOPEKA ST	Local	Asphalt	17	600	57	1,190	20	3	80	Strng	V Poor			**13**
130401	ALLEY	TOPEKA ST	SEAGAZE DR	Local	Asphalt	21	377	44	924	47	16	80	Strng	Poor			**34**
130402	ALLEY	SEAGAZE DR	EOP	Local	Concrete	18	224	22	470	91.7	11	60	Mod	Good			**63**
130457	ALLEY	CIVIC CENTER DR	SPORTFISHER DR	Local	Asphalt	14	377	29	615	59	6	80	Strng	Marginal			**39**
130458	ALLEY	SURFRIDER WAY	WINDWARD WAY	Local	Asphalt	18	382	38	802	17.2	0	80	Strng	V Poor			**10**
130460	ALLEY	WINDWARD WAY	NEPTUNE WAY	Local	Asphalt	18	359	36	755	24	3	80	Strng	V Poor			**15**
130576	ALLEY	GODFREY ST	OCEANSIDE BLVD	Local	Asphalt	18	349	35	734	14	7	80	Strng	V Poor			**10**
130541	ALLEY	KELLY ST	CASSIDY ST	Local	Asphalt	19	669	71	1483	57.4	23	80	Strng	Marginal			**43**
130540	ALLEY	CASSIDY ST	WHALEY ST	Local	Asphalt	18	730	73	1,532	43	65	60	Mod	Fair			**47**
130565	ALLEY	GODFREY ST	OCEANSIDE BLVD	Local	Asphalt	18	346	35	727	13.7	0	80	Strng	V Poor			**8**
130577	ALLEY	WISCONSIN AVE	MINNESOTA AVE	Local	Asphalt	21	482	56	1,182	13	0	80	Strng	V Poor			**8**
130394	ALLEY	MINNESOTA AVE	WASHINGTON AVE	Local	Asphalt	20	477	53	1,112	9	0	60	Mod	V Poor			**5**
130393	ALLEY	WASHINGTON AVE	MISSOURI AVE	Local	Asphalt	17	482	46	956	14	0	80	Strng	V Poor			**8**
130396	ALLEY	MISSOURI AVE	MICHIGAN ST	Local	Asphalt	19	480	51	1063	15.6	0	80	Strng	V Poor			**9**
130395	ALLEY	MICHIGAN ST	TOPEKA ST	Local	Asphalt	17	602	57	1,194	9	0	80	Strng	V Poor			**5**
130397	ALLEY	TOPEKA ST	SEAGAZE DR	Local	Asphalt	20	379	42	885	39	0	80	Strng	Poor			**24**
130449	ALLEY	MISSION AVE	PIER VIEW WAY	Local	Asphalt	18	382	38	802	12	0	60	Mod	V Poor			**7**
130448	ALLEY	CIVIC CENTER DR	SPORTFISHER DR	Local	Asphalt	12	377	25	528	57	0	80	Strng	Poor			**35**
130446	ALLEY	SPORTFISHER DR	SURFRIDER WAY	Local	Asphalt	14	379	30	620	75	3	80	Strng	Fair			**49**
130447	ALLEY	SURFRIDER WAY	WINDWARD WAY	Local	Asphalt	19	380	40	843	71.9	3	80	Strng	Marginal			**46**
130621	ALLEY	WINDWARD WAY	NEPTUNE WAY	Local	Asphalt	17	360	34	714	79	0	80	Strng	Fair			**50**
130546	ALLEY	KELLY ST	CASSIDY ST	Local	Asphalt	18	669	67	1,405	19	13	80	Strng	V Poor			**15**
130575	ALLEY	EUCALYPTUS ST	STANLEY ST	Local	Asphalt	21	354	41	869	26	40	60	Mod	Poor			**28**
130574	ALLEY	STANLEY ST	WEST ST	Local	Asphalt	21	334	39	819	22.9	1	80	Strng	V Poor			**14**
167580	ALLEY	S DITMAR ST	MINNESOTA AVE	Local	Asphalt	21	485	57	1,189	19	0	80	Strng	V Poor			**11**
130389	ALLEY	MINNESOTA AVE	WASHINGTON AVE	Local	Asphalt	20	476	53	1,111	19	0	80	Strng	V Poor			**11**

Condition Summary (November 2025)

GISID	On Street	From Street	To Street	FunCL	Pavetype	Pavement Width (ft)	Pavement Length (ft)	Add Area (yd2)	Pavement Area (yd2)	Surface Distress Index (SDI)	Roughness Index (RI)	Structural Index (SI)	Strength Rating	Condition Rating	PCI Override (OPCI)	OPCI Date	Current Segment PCI (CPCI)
130392	ALLEY	WASHINGTON AVE	MISSOURI AVE	Local	Asphalt	19	482	51	1067	16	0	60	Mod	V Poor			**9**
130391	ALLEY	MISSOURI AVE	MICHIGAN ST	Local	Asphalt	18	480	48	1,008	15	0	60	Mod	V Poor			**9**
130414	ALLEY	S DITMAR ST	TOPEKA ST	Local	Asphalt	20	499	55	1,165	19	0	80	Strng	V Poor			**11**
130415	ALLEY	TOPEKA ST	SEAGAZE DR	Local	Asphalt	21	378	44	927	49	6	80	Strng	Poor			**32**
130445	ALLEY	CIVIC CENTER DR	SPORTFISHER DR	Local	Asphalt	19	376	40	833	53	0	80	Strng	Poor			**33**
130444	ALLEY	SPORTFISHER DR	SURFRIDER WAY	Local	Asphalt	16	381	34	711	69	0	80	Strng	Marginal			**43**
130443	ALLEY	SURFRIDER WAY	WINDWARD WAY	Local	Asphalt	14	379	30	620	36.4	0	80	Strng	V Poor			**22**
130620	ALLEY	WINDWARD WAY	NEPTUNE WAY	Local	Asphalt	20	359	40	837	77	1	80	Strng	Fair			**49**
130572	ALLEY	EUCALYPTUS ST	STANLEY ST	Local	Asphalt	20	356	40	830	15	0	60	Mod	V Poor			**9**
130573	ALLEY	STANLEY ST	WEST ST	Local	Asphalt	20	333	37	777	23.5	0	80	Strng	V Poor			**14**
130386	ALLEY	WISCONSIN AVE	MINNESOTA AVE	Local	Asphalt	19	484	51	1,074	60	61	80	Strng	Good			**58**
130385	ALLEY	MINNESOTA AVE	WASHINGTON AVE	Local	Asphalt	19	477	50	1,058	65	13	80	Strng	Marginal			**45**
130388	ALLEY	WASHINGTON AVE	MISSOURI AVE	Local	Asphalt	18	481	48	1,010	55	39	80	Strng	Marginal			**47**
130387	ALLEY	MISSOURI AVE	MICHIGAN ST	Local	Asphalt	21	480	56	1,176	35	2	80	Strng	V Poor			**22**
130408	ALLEY	MICHIGAN ST	TOPEKA ST	Local	Asphalt	21	600	70	1,471	28	6	80	Strng	V Poor			**18**
130441	ALLEY	PIER VIEW WAY	CIVIC CENTER DR	Local	Asphalt	20	389	43	909	65.7	4	80	Strng	Marginal			**42**
130442	ALLEY	CIVIC CENTER DR	SPORTFISHER DR	Local	Asphalt	22	376	46	965	73.5	0	80	Strng	Marginal			**46**
130440	ALLEY	SPORTFISHER DR	SURFRIDER WAY	Local	Asphalt	15	380	32	665	75.1	1	80	Strng	Fair			**48**
130617	ALLEY	SURFRIDER WAY	WINDWARD WAY	Local	Asphalt	17	379	36	751	11.9	31	60	Mod	V Poor			**16**
130618	ALLEY	WINDWARD WAY	EOP	Local	Asphalt	12	282	19	394	22	0	80	Strng	V Poor			**13**
130548	ALLEY	KELLY ST	CASSIDY ST	Local	Asphalt	19	669	71	1,482	82	80	60	Mod	V Good			**80**
130547	ALLEY	CASSIDY ST	WHALEY ST	Local	Asphalt	20	728	81	1,699	87	73	60	Mod	V Good			**81**
130571	ALLEY	EUCALYPTUS ST	STANLEY ST	Local	Asphalt	20	356	40	830	16	41	60	Mod	V Poor			**22**
130570	ALLEY	STANLEY ST	WEST ST	Local	Asphalt	19	332	35	737	20	0	60	Mod	V Poor			**12**
130381	ALLEY	GRANT ST	MINNESOTA AVE	Local	Asphalt	18	316	32	664	39	3	80	Strng	Poor			**25**
130382	ALLEY	MINNESOTA AVE	WASHINGTON AVE	Local	Asphalt	21	477	56	1169	34.7	0	80	Strng	V Poor			**21**
130384	ALLEY	WASHINGTON AVE	MISSOURI AVE	Local	Asphalt	20	480	53	1,120	44	0	80	Strng	Poor			**27**
130383	ALLEY	MISSOURI AVE	MICHIGAN ST	Local	Asphalt	19	479	51	1,063	30	0	80	Strng	V Poor			**18**
130406	ALLEY	MICHIGAN ST	TOPEKA ST	Local	Asphalt	21	600	70	1,470	29	7	80	Strng	V Poor			**19**
130407	ALLEY	TOPEKA ST	SEAGAZE DR	Local	Asphalt	17	379	36	751	15.7	0	80	Strng	V Poor			**9**
130368	ALLEY	PIER VIEW WAY	CIVIC CENTER DR	Local	Asphalt	20	389	43	909	32.6	0	80	Strng	V Poor			**20**
130404	ALLEY	CIVIC CENTER DR	SPORTFISHER DR	Local	Asphalt	22	376	46	965	35	0	80	Strng	V Poor			**21**
130405	ALLEY	SPORTFISHER DR	SURFRIDER WAY	Local	Asphalt	21	380	44	932	35	0	80	Strng	V Poor			**21**
130615	ALLEY	SURFRIDER WAY	WINDWARD WAY	Local	Asphalt	15	378	31	661	21	0	80	Strng	V Poor			**12**
130616	ALLEY	WINDWARD WAY	EOP	Local	Asphalt	16	189	17	354	76.7	2	80	Strng	Fair			**49**
130521	ALLEY	WHALEY ST	MORSE ST	Local	Asphalt	19	673	71	1492	23.7	12	80	Strng	V Poor			**18**
167561	ALLEY	GRANT ST	CENTER AVE	Local	Asphalt	20	326	36	761	34.9	0	80	Strng	V Poor			**21**
130377	ALLEY	WISCONSIN AVE	MINNESOTA AVE	Local	Asphalt	16	643	57	1,200	25	11	80	Strng	V Poor			**18**
130379	ALLEY	MINNESOTA AVE	MISSOURI AVE	Local	Asphalt	20	661	73	1542	14.6	7	60	Mod	V Poor			**10**
130378	ALLEY	MISSOURI AVE	DIVISION ST	Local	Asphalt	21	661	77	1,619	12	18	60	Mod	V Poor			**12**
130373	ALLEY	DIVISION ST	GARFIELD ST	Local	Asphalt	15	638	53	1,117	17	9	80	Strng	V Poor			**12**
130376	ALLEY	MINNESOTA AVE	MISSOURI AVE	Local	Asphalt	19	659	70	1,461	31	19	60	Mod	Poor			**25**
130375	ALLEY	MISSOURI AVE	DIVISION ST	Local	Asphalt	21	662	77	1622	43	33	80	Strng	Poor			**37**

GISID	On Street	From Street	To Street	FunCL	Pavetype	Pavement Width (ft)	Pavement Length (ft)	Add Area (yd2)	Pavement Area (yd2)	Condition Summary (November 2025) Surface Distress Index (SDI)	Roughness Index (RI)	Structural Index (SI)	Strength Rating	Condition Rating	PCI Override (OPCI)	OPCI Date	Current Segment PCI (CPCI)
130369	ALLEY	DIVISION ST	EOP	Local	Asphalt	14	355	28	580	44.4	14	80	Strng	Poor			**32**
130371	ALLEY	EOP	MINNESOTA AVE	Local	Asphalt	18	629	63	1,321	16	21	60	Mod	V Poor			**16**
130372	ALLEY	MINNESOTA AVE	MISSOURI AVE	Local	Asphalt	18	658	66	1382	7.4	2	60	Mod	V Poor			**5**
130370	ALLEY	MINNESOTA AVE	MISSOURI AVE	Local	Asphalt	16	657	58	1,226	23	42	60	Mod	Poor			**27**
130524	ALLEY	GREENBRIER DR	EOP	Local	Asphalt	16	409	36	764	18	10	80	Strng	V Poor			**14**
130564	ALLEY	CAMELOT DR	FOUSSAT RD	Local	Asphalt	22	1054	129	2,705	26	54	60	Mod	Poor			**33**
130596	ALLEY	MISSION AVE	BUSH ST	Local	Asphalt	20	724	80	1689	12.1	12	60	Mod	V Poor			**11**
130595	ALLEY	MISSION AVE	BUSH ST	Local	Asphalt	21	725	85	1777	8.69	7	60	Mod	V Poor			**7**
130610	ALLEY	EOP	SANTA BARBARA ST	Local	Asphalt	16	328	29	612	8	0	60	Mod	V Poor			**5**
130609	ALLEY	SANTA BARBARA ST	SAN DIEGO ST	Local	Asphalt	17	625	59	1240	3.22	4	60	Mod	V Poor			**3**
130612	ALLEY	MCNEIL ST	SANTA BARBARA ST	Local	Asphalt	20	715	79	1,669	25	39	60	Mod	Poor			**27**
130611	ALLEY	SANTA BARBARA ST	EOP	Local	Asphalt	17	325	31	645	7.88	0	60	Mod	V Poor			**5**
130598	ALLEY	SAN DIEGO ST	HOLLY ST	Local	Asphalt	18	359	36	753	12	24	60	Mod	V Poor			**15**
130597	ALLEY	HOLLY ST	EOP	Local	Asphalt	21	273	32	670	11.9	9	60	Mod	V Poor			**10**
130613	ALLEY	MCNEIL ST	SANTA BARBARA ST	Local	Asphalt	16	589	52	1099	11.8	11	60	Mod	V Poor			**10**
130614	ALLEY	SANTA BARBARA ST	EOP	Local	Asphalt	19	332	35	735	6	7	60	Mod	V Poor			**6**
130599	ALLEY	SAN DIEGO ST	HOLLY ST	Local	Asphalt	17	358	34	710	16	4	80	Strng	V Poor			**10**
130601	ALLEY	MCNEIL ST	SANTA BARBARA ST	Local	Asphalt	15	422	35	739	7	0	80	Strng	V Poor			**4**
130603	ALLEY	SANTA BARBARA ST	SAN DIEGO ST	Local	Asphalt	16	628	56	1,172	10	7	80	Strng	V Poor			**8**
130602	ALLEY	SAN DIEGO ST	HOLLY ST	Local	Asphalt	16	357	32	667	21	6	80	Strng	V Poor			**14**
130604	ALLEY	MCNEIL ST	SANTA BARBARA ST	Local	Asphalt	20	256	28	598	30	0	80	Strng	V Poor			**18**
130605	ALLEY	SANTA BARBARA ST	SAN DIEGO ST	Local	Asphalt	19	629	66	1,395	13	4	80	Strng	V Poor			**9**
130606	ALLEY	SAN DIEGO ST	HOLLY ST	Local	Asphalt	15	355	30	621	10	0	80	Strng	V Poor			**6**
130607	ALLEY	EOP	SAN DIEGO ST	Local	Asphalt	21	680	79	1666	63.3	16	80	Strng	Marginal			**45**
130608	ALLEY	SAN DIEGO ST	LAUREL ST	Local	Asphalt	17	346	33	686	26.1	6	80	Strng	V Poor	94	45674	**93**
130600	ALLEY	EOP	LAUREL ST	Local	Asphalt	17	457	43	906	39.7	8	80	Strng	Poor			**27**
162108	ALLEY	EOP	TIBERON DR	Local	Asphalt	18	230	23	483	14.4	10	80	Strng	V Poor			**11**
130509	ALLEY	TIBERON DR	SERENIDAD PL	Local	Asphalt	21	465	54	1,140	13	16	60	Mod	V Poor			**12**
130510	ALLEY	SERENIDAD PL	EOP	Local	Asphalt	24	163	22	455	11	4	80	Strng	V Poor			**7**
130634	ALLEY	TIBERON DR	DS@151N TIBERON DR	Local	Asphalt	21	151	18	371	15	12	60	Mod	V Poor			**12**
130635	ALLEY	DS@151N TIBERON DR	EOP	Local	Asphalt	18	320	32	672	10.7	18	60	Mod	V Poor			**11**
130636	ALLEY	ALLEY	DEL ESTE WAY	Local	Asphalt	15	255	21	446	9.2	1	80	Strng	V Poor			**6**
130633	ALLEY	TIBERON DR	EOP	Local	Asphalt	33	240	44	924	14	62	60	Mod	Poor			**27**
130516	ALLEY	EOP	MARVIN ST	Local	Asphalt	21	677	79	1,657	9	50	60	Mod	V Poor			**20**
130517	ALLEY	MARVIN ST	PRIVATE RD	Local	Asphalt	22	908	111	2,331	4	47	60	Mod	V Poor			**16**
130515	ALLEY	PRIVATE RD	THUNDER DR	Local	Asphalt	20	775	86	1,809	12	60	30	Weak	Poor			**25**
130514	ALLEY	PRIVATE RD	COLLEGE BLVD	Local	Asphalt	21	161	19	395	37	0	80	Strng	V Poor			**22**
162846	ALTA VISTA CT	EOP	CORTE VERDE	Local	Asphalt	43	954	228	4794	72.4	70	60	Mod	V Good			**70**
162845	ALTA VISTA CT	CORTE VERDE	CORTE SAN LUIS	Local	Asphalt	36	433	87	1,817	66	63	60	Mod	Good			**63**
72570	ALTO ST	ESPLANADE ST	BOLIVAR ST	Local	Asphalt	34	784	148	3,110	95	71	60	Mod	Excellent	94	4/26/24	**92**
72571	ALTO ST	BOLIVAR ST	MIRA VERDE ST	Local	Asphalt	33	650	119	2503	96.1	64	60	Mod	Excellent	94	45408	**92**
72569	ALTO ST	MIRA VERDE ST	MIRA MONTE DR	Local	Asphalt	34	302	57	1,196	95	72	60	Mod	Excellent	94	4/26/24	**92**
72573	ALTO ST	MIRA MONTE DR	HARBOR CREST WAY	Local	Asphalt	30	134	22	470	19.1	43	60	Mod	Poor			**24**

GISID	On Street	From Street	To Street	FunCL	Pavetype	Pavement Width (ft)	Pavement Length (ft)	Add Area (yd2)	Pavement Area (yd2)	Condition Summary (November 2025) Surface Distress Index (SDI)	Roughness Index (RI)	Structural Index (SI)	Strength Rating	Condition Rating	PCI Override (OPCI)	OPCI Date	Current Segment PCI (CPCI)
72574	ALTO ST	HARBOR CREST WAY	HARBOR VIEW WAY	Local	Asphalt	35	53	10	216	25	56	60	Mod	Poor			**32**
72572	ALTO ST	HARBOR VIEW WAY	EOP	Local	Asphalt	45	103	26	537	33.8	45	80	Strng	Poor			**35**
7671	ALTURA DR	LINDA DR	ECHO PL	Local	Asphalt	34	741	140	2940	16	56	30	Weak	Poor			**27**
7670	ALTURA DR	ECHO PL	THUNDER DR	Local	Asphalt	33	345	63	1328	12.9	63	30	Weak	Poor			**27**
7698	ALVARADO ST	EATON ST	VISTA WAY	Local	Asphalt	30	669	112	2,342	37	35	60	Mod	Poor			**34**
7699	ALVARADO ST	VISTA WAY	KELLY ST	Local	Asphalt	30	730	122	2,555	80	85	60	Mod	V Good			**81**
7694	ALVARADO ST	KELLY ST	CASSIDY ST	Local	Asphalt	31	669	115	2420	81.4	86	60	Mod	V Good			**82**
7697	ALVARADO ST	CASSIDY ST	WHALEY ST	Local	Asphalt	34	729	138	2891	92.1	85	60	Mod	Excellent			**88**
7695	ALVARADO ST	WHALEY ST	MORSE ST	Local	Asphalt	32	669	119	2499	83.7	81	60	Mod	V Good			**82**
7696	ALVARADO ST	MORSE ST	CALIFORNIA ST	Minor Collector	Asphalt	37	339	70	1,461	35	58	86	Strng	Fair			**50**
79242	AMBERWOOD DR	EOP	ELM TREE DR	Local	Asphalt	49	156	42	886	77.7	31	80	Strng	Good			**60**
79241	AMBERWOOD DR	ELM TREE DR	MAHOGANY DR	Local	Asphalt	40	334	74	1559	80.8	80	60	Mod	V Good			**79**
132749	AMERICE CT	EOP	WISTERIA DR	Local	Asphalt	47	162	42	890	87	31	80	Strng	Good			**67**
100825	AMETHYST CT	EOP	AVENIDA DE LA PLATA	Local	Asphalt	44	159	39	825	80	45	80	Strng	Good			**67**
7974	AMICK ST	MISSION AVE	PRIVATE RD	Local	Asphalt	40	161	36	753	45.8	33	80	Strng	Marginal			**39**
7977	AMICK ST	PRIVATE RD	ECCLESIA DR	Local	Asphalt	34	263	50	1,043	51	68	60	Mod	Fair			**54**
7976	AMICK ST	ECCLESIA DR	ECCLESIA DR	Local	Asphalt	34	419	79	1,660	20	57	60	Mod	Poor			**29**
7975	AMICK ST	ECCLESIA DR	MISSION AVE	Local	Asphalt	23	465	59	1,247	42	24	80	Strng	Poor			**34**
79444	AMIGOS CT	SERENA AVE	EOP	Local	Asphalt	38	250	53	1,105	41	57	60	Mod	Marginal			**43**
71805	ANCHOR CIR	NORTH WAY	EOP	Local	Asphalt	44	178	43	910	44	34	60	Mod	Marginal			**38**
70889	ANDREW JACKSON ST	HARRISON ST	MCKINLEY ST	Local	Asphalt	35	286	56	1,168	27	83	30	Weak	Marginal			**42**
70888	ANDREW JACKSON ST	MCKINLEY ST	HARDING ST	Local	Asphalt	32	273	48	1017	29.6	84	30	Weak	Marginal			**44**
70887	ANDREW JACKSON ST	HARDING ST	POLK ST	Local	Asphalt	32	313	56	1,167	27	68	30	Weak	Marginal			**37**
70891	ANDREW JACKSON ST	POLK ST	TAFT CIR	Local	Asphalt	34	531	100	2105	48.4	72	60	Mod	Fair			**53**
70890	ANDREW JACKSON ST	TAFT CIR	POLK ST	Local	Asphalt	33	399	73	1,536	57	77	30	Weak	Good			**61**
70893	ANDREW JACKSON ST	POLK ST	ALLEY	Local	Asphalt	30	59	10	207	55	54	60	Mod	Fair			**52**
70892	ANDREW JACKSON ST	ALLEY	TYLER ST	Local	Asphalt	34	507	96	2,012	32	75	30	Weak	Marginal			**43**
141130	ANDREWS CT	EOP	RUDDER RD	Local	Asphalt	36	493	98	2063	96.3	71	60	Mod	Excellent			**86**
8149	ANDY LN	KELLY ST	EOP	Local	Asphalt	39	369	81	1,692	89	50	60	Mod	V Good			**74**
123413	ANGELINA RD	BELLA COLLINA ST	WOODVIEW DR	Local	Asphalt	36	810	162	3401	97.6	88	60	Mod	Excellent			**92**
71414	ANN ST	STEPHANIE PL	PARKER ST	Local	Asphalt	34	1146	216	4,545	10	46	30	Weak	V Poor			**20**
75261	ANNE SLADON ST	FOXWOOD DR	DS@254E FOXWOOD DR	Local	Asphalt	39	254	55	1,156	77	83	60	Mod	V Good			**77**
75262	ANNE SLADON ST	DS@254E FOXWOOD DR	FESTIVAL DR	Local	Asphalt	37	204	42	881	14.7	58	60	Mod	Poor			**27**
194611	ANNE SLADON ST	FESTIVAL DR	PRIVATE DRWY	Local	Asphalt	36	207	41	867	8.81	63	30	Weak	Poor			**24**
194610	ANNE SLADON ST	PRIVATE DRWY	PRIVATE RD	Local	Asphalt	37	112	23	485	10	69	30	Weak	Poor			**27**
193057	ANNE SLADON ST	PRIVATE RD	PRIVATE RD	Local	Asphalt	35	263	51	1,074	12	58	60	Mod	Poor			**25**
193058	ANNE SLADON ST	PRIVATE RD	HOLIDAY WAY	Local	Asphalt	35	310	60	1,266	13	72	60	Mod	Poor			**30**
194589	ANNE SLADON ST	PRIVATE DRWY	AVENIDA DESCANSO	Local	Asphalt	36	209	42	879	15	58	30	Weak	Poor			**26**
6310	ANNETTE ST	LONNIE ST	MARVIN ST	Local	Asphalt	33	259	48	998	29	64	30	Weak	Marginal			**38**
6308	ANNETTE ST	MARVIN ST	LEWIS ST	Local	Asphalt	31	264	45	955	27.3	56	30	Weak	Poor			**34**
6309	ANNETTE ST	LEWIS ST	JONATHON ST	Local	Asphalt	33	213	39	820	29	45	60	Mod	Poor			**32**
72090	APACHE ST	COMANCHE ST	ARROYO AVE	Local	Asphalt	36	433	87	1,817	47	68	60	Mod	Fair			**51**
72089	APACHE ST	ARROYO AVE	BLACKHAWK AVE	Local	Asphalt	38	620	131	2748	19.5	55	30	Weak	Poor			**28**

City of Oceanside, CA
Street Inventory and Condition Summary - Sorted by Street Name

GISID	On Street	From Street	To Street	FunCL	Pavetype	Pavement Width (ft)	Pavement Length (ft)	Add Area (yd2)	Pavement Area (yd2)	Condition Summary (November 2025) Surface Distress Index (SDI)	Roughness Index (RI)	Structural Index (SI)	Strength Rating	Condition Rating	PCI Override (OPCI)	OPCI Date	Current Segment PCI (CPCI)
8401	APPLE ST	GOAT HILL DR	GREENBRIER DR	Local	Asphalt	34	672	127	2,667	11	57	60	Mod	Poor			**24**
8400	APPLE ST	GREENBRIER DR	CROUCH ST	Local	Asphalt	37	823	169	3,553	17	68	30	Weak	Poor			**31**
100821	APPLETON CT	SUMMERHILL DR	EOP	Local	Asphalt	45	127	32	668	92	34	80	Strng	V Good	94	4/26/24	**93**
71845	AQUA LN	CORAL DR	MIRA PACIFIC DR	Local	Asphalt	36	229	45	955	65	76	60	Mod	Good			**66**
141041	ARBOR COVE CIR	MYRTLE ST	SWEETSHADE ST	Local	Asphalt	35	1210	235	4940	85.9	73	60	Mod	V Good			**80**
141040	ARBOR COVE CIR	SWEETSHADE ST	MYRTLE ST	Local	Asphalt	36	1105	221	4,643	84	68	60	Mod	V Good			**77**
196144	ARCHER ST	BARNES ST	PRIVATE RD	Local	Asphalt	33	290	53	1118	62.4	52	60	Mod	Fair			**56**
196145	ARCHER ST	PRIVATE RD	BUSH ST	Local	Asphalt	36	434	87	1821	45.3	54	60	Mod	Marginal			**45**
157732	ARISTA WAY	EOP	SHARI WAY	Local	Asphalt	36	707	141	2,964	91	63	60	Mod	V Good			**81**
157733	ARISTA WAY	SHARI WAY	EOP	Local	Asphalt	42	188	43	913	74	55	60	Mod	Good			**65**
157326	ARLINGTON DR	VIA RANCHO RD	LEXINGTON CIR	Local	Asphalt	39	169	37	769	86.1	20	80	Strng	Good			**62**
157327	ARLINGTON DR	LEXINGTON CIR	LEXINGTON CIR	Local	Asphalt	38	447	94	1,983	98	65	60	Mod	Excellent			**86**
83002	ARROWHEAD CT	EOP	MOUNTAIN MEADOW DR	Local	Asphalt	51	140	40	837	28	46	60	Mod	Poor	94	4/26/24	**92**
83003	ARROWHEAD CT	MOUNTAIN MEADOW DR	EOP	Local	Asphalt	44	137	33	701	62	43	80	Strng	Fair	94	4/26/24	**93**
72092	ARROYO AVE	PRIVATE RD	APACHE ST	Local	Asphalt	48	220	59	1,229	16	50	30	Weak	Poor			**25**
72091	ARROYO AVE	APACHE ST	NAVAJO AVE	Local	Asphalt	36	829	166	3,481	20	51	30	Weak	Poor			**27**
21422	ARTHUR AVE	EOP	GOLD DR	Local	Asphalt	35	732	142	2,990	57	81	30	Weak	Good			**63**
21420	ARTHUR AVE	GOLD DR	LENORE ST	Local	Asphalt	36	700	140	2939	10.1	70	30	Weak	Poor			**27**
21421	ARTHUR AVE	LENORE ST	E PARKER ST	Local	Asphalt	34	585	111	2322	12.8	56	30	Weak	Poor			**24**
206607	ARTHUR AVE	E PARKER ST	CHARLES DR	Local	Asphalt	34	754	142	2989	10	59	30	Weak	Poor			**23**
21423	ARTHUR AVE	CHARLES DR	FLORA DR	Local	Asphalt	38	265	56	1,175	9	49	60	Mod	V Poor			**20**
21419	ARTHUR AVE	FLORA DR	RENA DR	Local	Asphalt	38	251	53	1111	36.9	31	60	Mod	Poor			**32**
21427	ARTHUR AVE	RENA DR	HERBERT ST	Local	Asphalt	36	283	57	1,190	3	45	60	Mod	V Poor			**15**
21426	ARTHUR AVE	HERBERT ST	ISIDORE ST	Local	Asphalt	34	314	59	1,246	9	45	30	Weak	V Poor			**18**
21429	ARTHUR AVE	ISIDORE ST	PRAIRIE RD	Local	Asphalt	37	255	52	1,101	32	63	60	Mod	Marginal			**39**
21425	ARTHUR AVE	PRAIRIE RD	HOLLOWGLEN RD	Local	Asphalt	36	847	169	3,558	19	70	60	Mod	Poor			**33**
162625	ARVITA CT	EOP	CASTELLANO DR	Local	Asphalt	40	242	54	1,136	86	52	80	Strng	V Good			**73**
9017	ASH ST	S PACIFIC ST	ALLEY	Local	Asphalt	27	145	22	456	80	65	80	Strng	V Good			**73**
9016	ASH ST	ALLEY	S MYERS ST	Local	Asphalt	32	138	25	517	91	51	60	Mod	V Good			**76**
9018	ASH ST	S MYERS ST	EOP	Local	Asphalt	31	106	18	382	87	18	80	Strng	Good			**62**
123138	ASHWOOD CT	EOP	RIVERTREE DR	Local	Asphalt	38	512	107	2253	85.1	75	60	Mod	V Good			**80**
81772	ASILADO ST	CALLE DE RETIRO	CALLE DE CASITAS	Local	Asphalt	39	235	51	1,069	8	74	30	Weak	Poor			**27**
81773	ASILADO ST	CALLE DE CASITAS	LA MIRADA DR	Local	Asphalt	41	324	74	1548	8.77	69	30	Weak	Poor			**26**
81771	ASILADO ST	LA MIRADA DR	AVENIDA DESCANSO	Local	Asphalt	38	294	62	1304	6.81	72	30	Weak	Poor			**25**
81774	ASILADO ST	AVENIDA DESCANSO	CALLE DEL PALO	Local	Asphalt	43	235	56	1,179	5	81	30	Weak	Poor			**28**
78835	ASPEN ST	EOP	LOS ARBOLITOS BLVD	Local	Asphalt	32	130	23	485	54	25	60	Mod	Marginal			**42**
153852	AUBERGINE CT	EOP	PALMERA DR	Local	Asphalt	52	324	94	1981	96.8	63	60	Mod	Excellent			**84**
79111	AUBURN AVE	RADFORD ST	TULANE CT	Local	Asphalt	36	473	95	1985	10.7	56	60	Mod	Poor	94	45408	**92**
79110	AUBURN AVE	TULANE CT	BLUERIDGE ST	Local	Asphalt	35	307	60	1,252	8	48	60	Mod	V Poor	94	4/26/24	**92**
173303	AUGUSTA CIR	EOP	PARKVIEW DR	Local	Asphalt	38	845	180	3790	78.7	79	60	Mod	V Good			**77**
173304	AUGUSTA CIR	PARKVIEW DR	VISTA POINTE BLVD	Local	Asphalt	35	370	72	1,510	77	75	60	Mod	V Good			**75**
81889	AUGUSTA DR	SUNNINGDALE DR	THUNDERBIRD DR	Local	Asphalt	38	432	91	1915	10.6	68	30	Weak	Poor			**27**
36744	AUTUMN DR	SPRINGTIME DR	SUNBURST DR	Local	Asphalt	39	731	158	3328	32.4	80	30	Weak	Marginal			**45**

GISID	On Street	From Street	To Street	FunCL	Pavetype	Pavement Width (ft)	Pavement Length (ft)	Add Area (yd2)	Pavement Area (yd2)	Condition Summary (November 2025) Surface Distress Index (SDI)	Roughness Index (RI)	Structural Index (SI)	Strength Rating	Condition Rating	PCI Override (OPCI)	OPCI Date	Current Segment PCI (CPCI)
36745	AUTUMN DR	SUNBURST DR	MAPLE DR	Local	Asphalt	35	407	79	1,661	37	84	30	Weak	Fair			**49**
36743	AUTUMN DR	MAPLE DR	NORTH AVE	Local	Asphalt	38	180	38	798	27.3	66	60	Mod	Marginal			**37**
97434	AVALON BAY PL	CANEEL BAY CT	EOP	Local	Asphalt	57	101	32	671	99	30	60	Mod	V Good	85	4/26/24	**84**
100831	AVENIDA ALMADA	OLD GROVE RD	AVENIDA OCEANO	Local	Asphalt	34	191	36	758	64.6	50	80	Strng	Fair			**57**
100832	AVENIDA ALMADA	AVENIDA OCEANO	EOP	Local	Asphalt	33	140	26	538	51	27	60	Mod	Marginal			**40**
1370	AVENIDA ALTA MIRA	CALLE LAS PALMAS	CORTA CRESTA	Local	Asphalt	32	466	83	1739	67.4	56	60	Mod	Good			**61**
1369	AVENIDA ALTA MIRA	CORTA CRESTA	AVENIDA MIRA VISTA	Local	Asphalt	33	273	50	1051	93.4	61	60	Mod	V Good			**81**
1368	AVENIDA ALTA MIRA	AVENIDA MIRA VISTA	AVENIDA VISTA LABERA	Local	Asphalt	33	429	79	1,651	88	57	60	Mod	V Good			**76**
1371	AVENIDA ALTA MIRA	AVENIDA VISTA LABERA	AVENIDA DE LA PLATA	Local	Asphalt	33	188	34	724	78.8	59	60	Mod	V Good			**71**
21505	AVENIDA ANDANTE	EOP	AVENIDA OCEANO	Local	Asphalt	31	240	41	867	42.9	70	60	Mod	Fair			**49**
21503	AVENIDA ANDANTE	AVENIDA OCEANO	CORTE VERANO	Local	Asphalt	32	802	143	2993	59.9	72	60	Mod	Good			**62**
21506	AVENIDA ANDANTE	CORTE VERANO	CORTE ANDANTE	Local	Asphalt	34	374	71	1,482	47	62	60	Mod	Fair			**49**
21504	AVENIDA ANDANTE	CORTE ANDANTE	AVENIDA OCEANO	Local	Asphalt	33	526	96	2,025	39	67	60	Mod	Marginal			**45**
100835	AVENIDA ANDORRA	VIA ALLENA	AVENIDA SEVILLA	Local	Asphalt	33	268	49	1,033	31	57	60	Mod	Poor			**37**
208234	AVENIDA ARAGON	AVENIDA SEGOVIA	AVENIDA SEVILLA	Local	Asphalt	33	382	70	1472	11.9	60	30	Weak	Poor			**25**
77605	AVENIDA CALAFIA	AVENIDA MARGUARITA	MISSION AVE	Local	Asphalt	39	348	75	1,584	7	85	30	Weak	Poor			**30**
21755	AVENIDA DE LA PLATA	CORPORATE CENTRE	AVENIDA DEL ORO	Minor Collector	Asphalt	43	2488	594	12,480	22	63	89	Strng	Marginal			**45**
21756	AVENIDA DE LA PLATA	AVENIDA DEL ORO	PLAZA REAL	Minor Collector	Asphalt	47	950	248	5,209	20	69	79	Strng	Marginal			**44**
21760	AVENIDA DE LA PLATA	PLAZA REAL	PLAZA REAL	Minor Collector	Asphalt	45	559	140	2,933	25	70	74	Mod	Marginal			**45**
21761	AVENIDA DE LA PLATA	PLAZA REAL	CALLE NIQUEL	Minor Collector	Asphalt	47	346	90	1897	23.8	66	40	Weak	Poor			**35**
208232	AVENIDA DE LA PLATA	CALLE NIQUEL	COLLEGE BLVD	Minor Collector	Asphalt	46	1045	267	5,607	26	63	86	Strng	Fair			**47**
21763	AVENIDA DE LA PLATA	COLLEGE BLVD	VIA ADRIANA	Minor Collector	Asphalt	31	313	54	1131	18.2	52	21.1	Weak	Poor			**24**
21758	AVENIDA DE LA PLATA	VIA ADRIANA	VIA PRIMERO	Minor Collector	Asphalt	32	327	58	1,220	25	83	12	Weak	Poor			**33**
21762	AVENIDA DE LA PLATA	VIA PRIMERO	CORTE SEGUNDO	Minor Collector	Asphalt	27	295	44	928	16.1	71	29.6	Weak	Poor			**30**
21764	AVENIDA DE LA PLATA	CORTE SEGUNDO	VIA TERCERO	Minor Collector	Asphalt	31	219	38	791	13	70	32	Weak	Poor			**29**
21757	AVENIDA DE LA PLATA	VIA TERCERO	AVENIDA DE SUENOS	Minor Collector	Asphalt	31	1451	250	5,247	22	77	18	Weak	Poor			**31**
21769	AVENIDA DE LA PLATA	AVENIDA DE SUENOS	AVENIDA SEVILLA	Minor Collector	Asphalt	26	468	68	1418	26.1	73	14.1	Weak	Poor			**31**
21767	AVENIDA DE LA PLATA	AVENIDA SEVILLA	AVENIDA ALTA MIRA	Minor Collector	Asphalt	27	944	142	2975	11.7	65	10.8	Weak	V Poor			**22**
21768	AVENIDA DE LA PLATA	AVENIDA ALTA MIRA	OLD GROVE RD	Minor Collector	Asphalt	30	187	31	655	12	45	5	Weak	V Poor			**16**
21766	AVENIDA DE LA PLATA	OLD GROVE RD	CALLE SOBRADO	Minor Collector	Asphalt	34	537	101	2131	87.3	75	88.9	Strng	V Good			**83**
21771	AVENIDA DE LA PLATA	CALLE SOBRADO	CALLE LAS CASAS	Minor Collector	Asphalt	30	473	79	1,655	81	78	92	Strng	V Good			**82**
21772	AVENIDA DE LA PLATA	CALLE LAS CASAS	AVENIDA EMPRESSA	Minor Collector	Asphalt	30	445	74	1,557	82	70	94	Strng	V Good			**81**
21770	AVENIDA DE LA PLATA	AVENIDA EMPRESSA	TERRACINA ST	Minor Collector	Asphalt	36	844	169	3544	71.4	69	99.8	Strng	V Good			**76**
21765	AVENIDA DE LA PLATA	TERRACINA ST	MESA DR	Minor Collector	Asphalt	39	682	148	3,101	60	69	99	Strng	V Good			**70**
21775	AVENIDA DE LA PLATA	MESA DR	GLENHOLLOW CIR	Minor Collector	Asphalt	51	272	77	1,621	42	62	46	Mod	Marginal			**44**
21776	AVENIDA DE LA PLATA	GLENHOLLOW CIR	AMETHYST CT	Minor Collector	Asphalt	36	286	57	1,201	66	64	53	Mod	Good			**59**
21774	AVENIDA DE LA PLATA	AMETHYST CT	GLENHOLLOW CIR	Minor Collector	Asphalt	35	308	60	1,257	81	66	98	Strng	V Good			**80**
21773	AVENIDA DE LA PLATA	GLENHOLLOW CIR	OVERLOOK DR	Minor Collector	Asphalt	37	2069	425	8,931	71	74	7	Weak	Fair			**52**
9601	AVENIDA DE LOYOLA	VALLEY RD	PRIVATE RD	Minor Collector	Asphalt	32	1801	320	6,723	16	59	30	Weak	Poor			**27**
9603	AVENIDA DE LOYOLA	PRIVATE RD	CALLE BUENA VENTURA	Minor Collector	Asphalt	31	616	106	2229	24.9	54	54.8	Mod	Poor			**37**
9602	AVENIDA DE LOYOLA	CALLE BUENA VENTURA	EOP	Local	Asphalt	48	445	119	2504	40.9	52	60	Mod	Marginal			**42**
21512	AVENIDA DE SUENOS	AVENIDA DE LA PLATA	CORTE VENTANA	Local	Asphalt	30	167	28	584	46	32	80	Strng	Marginal			**39**
21511	AVENIDA DE SUENOS	CORTE VENTANA	CALLE PLATICO	Local	Asphalt	31	249	43	900	92.9	72	60	Mod	Excellent			**84**

GISID	On Street	From Street	To Street	FunCL	Pavetype	Pavement Width (ft)	Pavement Length (ft)	Add Area (yd2)	Pavement Area (yd2)	Condition Summary (November 2025) Surface Distress Index (SDI)	Roughness Index (RI)	Structural Index (SI)	Strength Rating	Condition Rating	PCI Override (OPCI)	OPCI Date	Current Segment PCI (CPCI)
21514	AVENIDA DE SUENOS	CALLE PLATICO	CALLE PLATICO	Local	Asphalt	20	21	2	48	82	51	80	Strng	V Good			**70**
21513	AVENIDA DE SUENOS	CALLE PLATICO	EOP	Local	Asphalt	32	355	63	1,326	93	70	60	Mod	Excellent			**84**
71931	AVENIDA DEL GADO	MISSION AVE	DS@388N MISSION AVE	Local	Asphalt	34	388	73	1540	11.1	53	30	Weak	Poor			**22**
71927	AVENIDA DEL GADO	DS@388N MISSION AVE	VIA FELICITA	Local	Asphalt	35	615	120	2,511	6	65	30	Weak	Poor			**23**
71929	AVENIDA DEL GADO	VIA FELICITA	VIA LA JOLLA	Local	Asphalt	37	205	42	885	4	50	30	Weak	V Poor			**17**
71934	AVENIDA DEL GADO	VIA LA JOLLA	MAGDALENA DR	Local	Asphalt	36	564	113	2,370	14	39	60	Mod	V Poor			**20**
71932	AVENIDA DEL GADO	MAGDALENA DR	FRANCESCA DR	Local	Asphalt	39	214	46	972	28	49	30	Weak	Poor			**32**
71933	AVENIDA DEL GADO	FRANCESCA DR	VIA BANDITA	Local	Asphalt	36	296	59	1242	31.6	47	60	Mod	Poor			**34**
208215	AVENIDA DEL GADO	VIA BANDITA	VIA CASCADITA	Local	Asphalt	37	581	119	2,507	10	67	30	Weak	Poor			**26**
78632	AVENIDA DEL GADO	VIA CASCADITA	FRANCESCA DR	Local	Asphalt	38	585	123	2,592	12	72	30	Weak	Poor			**29**
71928	AVENIDA DEL GADO	FRANCESCA DR	MAGDALENA DR	Local	Asphalt	36	207	41	871	21	45	60	Mod	Poor			**26**
71930	AVENIDA DEL GADO	MAGDALENA DR	DS@605W MAGDALENA DR	Local	Asphalt	36	605	121	2,541	20	41	60	Mod	Poor			**25**
21753	AVENIDA DEL ORO	OCEANSIDE BLVD	CALLE PLATINO	Local	Asphalt	44	1196	292	6,142	79	77	60	Mod	V Good	94	4/26/24	**92**
21754	AVENIDA DEL ORO	CALLE PLATINO	AVENIDA DE LA PLATA	Local	Asphalt	50	784	218	4,573	53	73	30	Weak	Fair	94	4/26/24	**92**
175256	AVENIDA DEL ORO	AVENIDA DE LA PLATA	WINDANSEA ST	Local	Asphalt	48	1997	533	11185	64	70	30	Weak	Good	85	45408	**84**
175255	AVENIDA DEL ORO	WINDANSEA ST	VIA DE LA ROCA	Local	Asphalt	49	973	265	5,562	100	74	60	Mod	Excellent	85	4/26/24	**89**
79028	AVENIDA DESCANSO	OLD RIVER ST	NAVARRO ST	Local	Asphalt	37	419	86	1809	95.6	88	60	Mod	Excellent			**91**
79030	AVENIDA DESCANSO	NAVARRO ST	MATTOLE ST	Local	Asphalt	36	1433	287	6020	89.1	86	60	Mod	Excellent			**87**
79031	AVENIDA DESCANSO	MATTOLE ST	KLAMATH ST	Local	Asphalt	37	321	66	1,388	81	89	60	Mod	V Good			**82**
79032	AVENIDA DESCANSO	KLAMATH ST	SALINAS ST	Local	Asphalt	37	352	72	1518	83.8	87	60	Mod	V Good			**83**
79029	AVENIDA DESCANSO	SALINAS ST	NORTH RIVER RD	Local	Asphalt	37	321	66	1,387	82	70	60	Mod	V Good			**77**
194598	AVENIDA DESCANSO	NORTH RIVER RD	PRIVATE DRWY	Local	Asphalt	36	171	34	718	80	79	60	Mod	V Good			**79**
194599	AVENIDA DESCANSO	PRIVATE DRWY	PRIVATE DRWY	Local	Asphalt	37	195	40	841	82.1	74	60	Mod	V Good			**78**
194604	AVENIDA DESCANSO	PRIVATE DRWY	PRIVATE DRWY	Local	Asphalt	37	253	52	1,091	83	79	60	Mod	V Good			**80**
194603	AVENIDA DESCANSO	PRIVATE DRWY	ANNE SLADON ST	Local	Asphalt	38	61	13	270	82	52	80	Strng	V Good			**70**
79027	AVENIDA DESCANSO	ANNE SLADON ST	CALLE DE RETIRO	Local	Asphalt	41	784	178	3,748	81	79	60	Mod	V Good			**79**
79037	AVENIDA DESCANSO	CALLE DE RETIRO	CALLE DE CASITAS	Local	Asphalt	37	234	48	1010	86.3	93	60	Mod	Excellent			**87**
79033	AVENIDA DESCANSO	CALLE DE CASITAS	PRIVATE RD	Local	Asphalt	41	556	127	2661	84.3	92	60	Mod	Excellent			**85**
79035	AVENIDA DESCANSO	PRIVATE RD	SECURIDAD ST	Local	Asphalt	40	217	48	1,011	78	93	60	Mod	V Good			**82**
79039	AVENIDA DESCANSO	SECURIDAD ST	FORTUNADA ST	Local	Asphalt	36	236	47	991	78	74	60	Mod	V Good			**75**
79038	AVENIDA DESCANSO	FORTUNADA ST	ASILADO ST	Local	Asphalt	38	236	50	1,046	34	74	30	Weak	Marginal			**44**
79036	AVENIDA DESCANSO	ASILADO ST	PRIVATE RD	Local	Asphalt	35	278	54	1,136	13	62	30	Weak	Poor			**26**
79034	AVENIDA DESCANSO	PRIVATE RD	LA MIRADA DR	Local	Asphalt	38	283	60	1,255	12	67	30	Weak	Poor			**27**
122342	AVENIDA EMPRESSA	CONQUISTADOR	CALLE SANTANDER	Local	Asphalt	31	600	103	2170	94.5	92	60	Mod	Excellent			**92**
139949	AVENIDA EMPRESSA	CALLE SANTANDER	VIA EMPRESA	Local	Asphalt	32	290	52	1,082	94	88	60	Mod	Excellent			**90**
122336	AVENIDA EMPRESSA	VIA EMPRESA	CALLE ULTIMO	Local	Asphalt	32	323	57	1,207	90	72	60	Mod	V Good			**83**
122337	AVENIDA EMPRESSA	CALLE ULTIMO	CALLE ULTIMO	Local	Asphalt	36	935	187	3,928	69	78	60	Mod	V Good			**70**
122340	AVENIDA EMPRESSA	CALLE ULTIMO	CONQUISTADOR	Local	Asphalt	33	305	56	1173	91.5	83	60	Mod	Excellent			**87**
122339	AVENIDA EMPRESSA	CONQUISTADOR	EAST PARTOW WAY	Local	Asphalt	36	300	60	1262	75.5	75	60	Mod	V Good			**74**
122343	AVENIDA EMPRESSA	EAST PARTOW WAY	CONQUISTADOR	Local	Asphalt	32	175	31	652	82	62	60	Mod	V Good			**74**
122341	AVENIDA EMPRESSA	CONQUISTADOR	COLLEGE BLVD	Local	Asphalt	44	425	104	2,181	90	50	60	Mod	V Good			**75**
122344	AVENIDA EMPRESSA	COLLEGE BLVD	RANCHO DEL ORO PARK	Local	Asphalt	46	611	156	3282	40.5	62	30	Weak	Marginal			**44**
122338	AVENIDA EMPRESSA	RANCHO DEL ORO PARK	AVENIDA DE LA PLATA	Local	Asphalt	46	778	199	4,174	74	64	60	Mod	V Good			**69**

Condition Summary (November 2025)

GISID	On Street	From Street	To Street	FunCL	Pavetype	Pavement Width (ft)	Pavement Length (ft)	Add Area (yd2)	Pavement Area (yd2)	Surface Distress Index (SDI)	Roughness Index (RI)	Structural Index (SI)	Strength Rating	Condition Rating	PCI Override (OPCI)	OPCI Date	Current Segment PCI (CPCI)
123379	AVENIDA GUILLERMO	CALLE LAS CASAS	CORTE PULSERA	Local	Asphalt	39	787	170	3,579	10	69	30	Weak	Poor			**27**
123381	AVENIDA GUILLERMO	CORTE PULSERA	CORTE TORERO	Local	Asphalt	32	151	27	563	11.2	63	30	Weak	Poor			**26**
123380	AVENIDA GUILLERMO	CORTE TORERO	CORTE AMARILLO	Local	Asphalt	32	156	28	583	11	69	30	Weak	Poor			**27**
123383	AVENIDA GUILLERMO	CORTE AMARILLO	CALLE LAS CASAS	Local	Asphalt	33	252	46	971	17	62	30	Weak	Poor			**29**
123382	AVENIDA GUILLERMO	CALLE LAS CASAS	EOP	Local	Asphalt	36	487	97	2,029	23	81	30	Weak	Marginal			**40**
79012	AVENIDA LAS BRISAS	EOP	AVENIDA LORENZO	Local	Asphalt	45	215	54	1,124	20	76	30	Weak	Poor			**35**
79011	AVENIDA LAS BRISAS	AVENIDA LORENZO	AVENIDA SOLEDAD	Local	Asphalt	33	314	58	1,210	13	75	30	Weak	Poor			**30**
79010	AVENIDA LAS BRISAS	AVENIDA SOLEDAD	EOP	Local	Asphalt	44	322	78	1640	46.9	76	60	Mod	Fair			**54**
79009	AVENIDA LORENZO	AVENIDA LAS BRISAS	EOP	Local	Asphalt	43	152	37	770	7.49	18	60	Mod	V Poor			**9**
122394	AVENIDA MANTILLA	CALLE LAS CASAS	VIA ESCALA	Local	Asphalt	34	249	47	986	76.9	85	60	Mod	V Good			**78**
122393	AVENIDA MANTILLA	VIA ESCALA	VIA COLORADO	Local	Asphalt	35	270	53	1,104	19	73	30	Weak	Poor			**34**
122395	AVENIDA MANTILLA	VIA COLORADO	RANCHO DEL ORO PARK	Local	Asphalt	42	178	42	873	87	56	60	Mod	V Good			**75**
77601	AVENIDA MARGUARITA	EOP	CASCADITA CIR	Local	Asphalt	41	313	71	1499	12.3	73	30	Weak	Poor			**30**
77602	AVENIDA MARGUARITA	CASCADITA CIR	AVENIDA CALAFIA	Local	Asphalt	35	231	45	944	11.5	64	30	Weak	Poor			**26**
77600	AVENIDA MARGUARITA	AVENIDA CALAFIA	EOP	Local	Asphalt	38	769	163	3430	11.5	70	30	Weak	Poor			**28**
100834	AVENIDA MIRA VISTA	OLD GROVE RD	AVENIDA ALTA MIRA	Local	Asphalt	34	234	44	927	87	59	60	Mod	V Good			**77**
100829	AVENIDA OCEANO	AVENIDA ANDANTE	CORTE VERANO	Local	Asphalt	33	936	172	3602	39.2	61	60	Mod	Marginal			**43**
100827	AVENIDA OCEANO	CORTE VERANO	AVENIDA ANDANTE	Local	Asphalt	35	1065	207	4,347	32	63	30	Weak	Marginal			**39**
100828	AVENIDA OCEANO	AVENIDA ANDANTE	AVENIDA ALMADA	Local	Asphalt	33	237	44	914	41.6	58	60	Mod	Marginal			**44**
100830	AVENIDA OCEANO	AVENIDA ALMADA	EOP	Local	Asphalt	33	417	76	1,605	39	60	60	Mod	Marginal			**43**
71108	AVENIDA SEGOVIA	AVENIDA ARAGON	VIA ALLENA	Local	Asphalt	35	404	79	1,651	23	70	30	Weak	Poor			**36**
71106	AVENIDA SEGOVIA	VIA ALLENA	VIA ALLENA	Local	Asphalt	32	1576	280	5,883	16	72	30	Weak	Poor			**31**
71107	AVENIDA SEGOVIA	VIA ALLENA	AVENIDA SEVILLA	Local	Asphalt	35	251	49	1,026	10	63	30	Weak	Poor			**25**
71125	AVENIDA SEVILLA	AVENIDA ARAGON	AVENIDA ANDORRA	Local	Asphalt	35	607	118	2478	12.7	73	30	Weak	Poor			**30**
71126	AVENIDA SEVILLA	AVENIDA ANDORRA	AVENIDA SEGOVIA	Local	Asphalt	33	746	137	2,871	17	82	30	Weak	Poor			**35**
71127	AVENIDA SEVILLA	AVENIDA SEGOVIA	AVENIDA DE LA PLATA	Local	Asphalt	33	179	33	688	21	71	60	Mod	Poor			**35**
61933	AVENIDA SOLEDAD	OLD GROVE RD	AVENIDA LAS BRISAS	Local	Asphalt	38	201	42	890	24	0	80	Strng	V Poor			**15**
61932	AVENIDA SOLEDAD	AVENIDA LAS BRISAS	VIA FELICITA	Local	Asphalt	37	659	136	2846	12.5	70	30	Weak	Poor			**29**
61934	AVENIDA SOLEDAD	VIA FELICITA	MANZANITA WAY	Local	Asphalt	36	105	21	441	25	14	60	Mod	V Poor			**19**
2042	AVENIDA VISTA LABERA	CALLE LAS PALMAS	AVENIDA ALTA MIRA	Local	Asphalt	35	1285	250	5248	93.2	70	60	Mod	Excellent			**84**
79050	AVERY ST	FESTIVAL DR	HOLIDAY WAY	Local	Asphalt	37	911	187	3932	17.1	76	30	Weak	Poor			**34**
154257	AVOCADO RD	VISTA WAY	IVY RD	Local	Asphalt	32	391	70	1,460	77	62	60	Mod	V Good			**70**
9887	AVOCADO RD	IVY RD	PRIVATE RD	Local	Asphalt	34	678	128	2,691	88	52	60	Mod	V Good			**74**
9886	AVOCADO RD	PRIVATE RD	VIEW ST	Local	Asphalt	33	436	80	1679	81.8	57	60	Mod	V Good			**72**
9893	AVOCADO RD	VIEW ST	FUERTE ST	Local	Asphalt	32	588	105	2,195	88	48	60	Mod	V Good			**73**
9889	AVOCADO RD	FUERTE ST	FIRE MOUNTAIN DR	Local	Asphalt	34	784	148	3108	84.1	56	60	Mod	V Good			**73**
9888	AVOCADO RD	FIRE MOUNTAIN DR	LOQUAT PL	Local	Asphalt	38	258	54	1144	88.8	72	60	Mod	V Good			**82**
208168	AVOCADO RD	LOQUAT PL	KENWYN ST	Local	Asphalt	34	509	96	2,019	86	58	60	Mod	V Good			**75**
9884	AVOCADO RD	KENWYN ST	CALIFORNIA ST	Local	Asphalt	35	216	42	882	90	68	60	Mod	V Good			**82**
9892	AVOCADO RD	CALIFORNIA ST	CALIFORNIA ST	Local	Asphalt	31	74	13	268	78	25	80	Strng	Good			**58**
9885	AVOCADO RD	CALIFORNIA ST	ZABYN ST	Local	Asphalt	34	356	67	1,411	81	67	60	Mod	V Good			**75**
208165	AVOCADO RD	ZABYN ST	DUNSTAN ST	Local	Asphalt	34	836	158	3,317	84	66	60	Mod	V Good			**77**
9897	AVOCADO RD	DUNSTAN ST	EOP	Local	Asphalt	42	194	45	943	87	41	80	Strng	V Good			**70**

City of Oceanside, CA
Street Inventory and Condition Summary - Sorted by Street Name

Condition Summary (November 2025)

GISID	On Street	From Street	To Street	FunCL	Pavetype	Pavement Width (ft)	Pavement Length (ft)	Add Area (yd2)	Pavement Area (yd2)	Surface Distress Index (SDI)	Roughness Index (RI)	Structural Index (SI)	Strength Rating	Condition Rating	PCI Override (OPCI)	OPCI Date	Current Segment PCI (CPCI)
79083	AZTEC ST	BLUERIDGE ST	COLLEGE BLVD	Local	Asphalt	37	201	41	870	25	72	60	Mod	Marginal	94	4/26/24	**92**
79442	AZURE LADO DR	SKY HAVEN LN	CERRO AVE	Local	Asphalt	35	690	134	2,816	16	68	30	Weak	Poor			**30**
99409	BACK NINE ST	GOLFERS DR	PAR DR	Local	Asphalt	31	952	164	3444	91.8	78	60	Mod	Excellent			**86**
99410	BACK NINE ST	PAR DR	PAR DR	Local	Asphalt	28	865	135	2827	86.9	78	60	Mod	V Good			**83**
71676	BAILEY DR	LAUREL RD	FIRE MOUNTAIN DR	Local	Asphalt	36	831	166	3489	78	70	60	Mod	V Good			**74**
201209	BAJA VISTA DR	EOP	PEDRAGAL DR	Local	Asphalt	37	499	103	2,169	75	63	60	Mod	V Good			**69**
157721	BAJA VISTA DR	PEDRAGAL DR	RIO VISTA DR	Local	Asphalt	33	374	69	1441	86	68	60	Mod	V Good			**79**
157722	BAJA VISTA DR	RIO VISTA DR	PORTICO DR	Local	Asphalt	34	405	77	1,607	99	84	60	Mod	Excellent			**92**
157723	BAJA VISTA DR	PORTICO DR	EOP	Local	Asphalt	42	280	65	1,365	70	71	60	Mod	V Good			**69**
71850	BALBOA DR	MIRA PACIFIC DR	CORTEZ WAY	Local	Asphalt	32	698	124	2,605	64	70	60	Mod	Good			**64**
71849	BALBOA DR	CORTEZ WAY	MAGELLAN CIR	Local	Asphalt	35	230	45	939	43	61	60	Mod	Marginal			**46**
71851	BALBOA DR	MAGELLAN CIR	EOP	Local	Asphalt	47	220	58	1,209	72	84	60	Mod	V Good			**74**
24317	BANYONWOOD DR	WILDWOOD DR	SUMMERHILL DR	Local	Asphalt	36	748	150	3,143	86	75	60	Mod	V Good			**81**
71762	BARBARA LN	EOP	WOOSTER DR	Local	Asphalt	42	131	31	647	14	17	60	Mod	V Poor			**13**
77734	BARNARD DR	BARNARD DR	PRIVATE RD	Minor Collector	Asphalt	25	551	77	1607	50.7	53	69.7	Mod	Fair			**53**
77735	BARNARD DR	PRIVATE RD	PRIVATE RD	Minor Collector	Asphalt	34	118	22	468	36.1	49	97.5	Strng	Fair			**52**
170475	BARNARD DR	PRIVATE RD	GLASER DR	Minor Collector	Asphalt	24	2766	369	7745	42.1	63	81.1	Strng	Fair			**54**
169501	BARNARD DR	GLASER DR	PRIVATE RD	Minor Collector	Asphalt	35	919	179	3,753	41	58	60	Mod	Fair			**46**
77739	BARNARD DR	PRIVATE RD	PRIVATE RD	Minor Collector	Asphalt	31	295	51	1065	49.7	53	21.5	Weak	Marginal			**40**
77730	BARNARD DR	PRIVATE RD	PRIVATE RD	Minor Collector	Asphalt	35	66	13	271	54	0	80	Strng	Poor			**33**
77736	BARNARD DR	PRIVATE RD	DS@1035S PRIVATE RD	Minor Collector	Asphalt	25	1035	144	3,019	21	60	30	Weak	Poor			**29**
77733	BARNARD DR	DS@1035S PRIVATE RD	PRIVATE RD	Minor Collector	Asphalt	31	968	167	3,503	29	59	31	Weak	Poor			**33**
77738	BARNARD DR	PRIVATE RD	CARR DR	Minor Collector	Asphalt	54	73	22	462	51.4	79	30	Weak	Good			**57**
77732	BARNARD DR	CARR DR	MEADOW LN	Minor Collector	Asphalt	55	597	182	3,831	27	71	25	Weak	Poor			**34**
77737	BARNARD DR	MEADOW LN	COLLEGE BLVD	Minor Collector	Asphalt	56	297	92	1,937	16	46	2	Weak	V Poor			**17**
10683	BARNES ST	PRIVATE RD	DIXIE ST	Local	Asphalt	36	333	67	1,399	20	39	60	Mod	Poor			**24**
10684	BARNES ST	DIXIE ST	PRIVATE RD	Local	Asphalt	37	351	72	1,515	14	52	60	Mod	Poor			**24**
10685	BARNES ST	PRIVATE RD	ARCHER ST	Local	Asphalt	37	493	101	2,129	0	51	30	Weak	V Poor			**15**
132934	BAROQUE TER	EOP	MASTERS DR	Local	Asphalt	34	1395	260	5457	79.1	69	60	Mod	V Good			**74**
70971	BARRY ST	GOLD DR	E PARKER ST	Local	Asphalt	35	438	85	1787	8.54	49	60	Mod	V Poor			**20**
70972	BARRY ST	E PARKER ST	LEON ST	Local	Asphalt	38	1131	239	5,013	10	63	30	Weak	Poor			**25**
71702	BASEL ST	GENEVA ST	EL CAMINO REAL	Local	Asphalt	36	206	41	865	17	56	60	Mod	Poor			**27**
153605	BASILICA ST	EOP	CARLOTTA WAY	Local	Asphalt	33	117	21	450	94	78	60	Mod	Excellent			**87**
153604	BASILICA ST	CARLOTTA WAY	VICTORIA WAY	Local	Asphalt	33	81	15	310	97	58	60	Mod	V Good			**83**
153607	BASILICA ST	VICTORIA WAY	MARGUERITE WAY	Local	Asphalt	34	73	14	288	88	71	60	Mod	V Good			**81**
153606	BASILICA ST	MARGUERITE WAY	LUCIA WAY	Local	Asphalt	31	109	19	394	98	59	60	Mod	Excellent			**84**
153601	BASILICA ST	LUCIA WAY	INEZ WAY	Local	Asphalt	30	121	20	422	93	50	60	Mod	V Good			**77**
153603	BASILICA ST	INEZ WAY	MELINDA WAY	Local	Asphalt	34	43	8	171	96	35	60	Mod	V Good			**74**
153602	BASILICA ST	MELINDA WAY	MELINDA WAY	Local	Asphalt	33	197	36	757	99	60	60	Mod	Excellent			**85**
154276	BASILICA ST	MELINDA WAY	BASILICA WAY	Local	Asphalt	34	84	16	335	89	39	80	Strng	V Good			**71**
133196	BASILICA ST	BASILICA WAY	CRAVEN RD	Local	Asphalt	37	282	58	1217	72.7	54	60	Mod	Good			**64**
159355	BAYBERRY DR	MAGNOLIA CT	CASSIDY ST	Local	Asphalt	37	377	77	1,627	96	66	60	Mod	Excellent			**85**
208016	BAYWOOD CIR	ROSEWOOD DR	ROSEWOOD DR	Local	Asphalt	35	807	157	3,294	98	70	60	Mod	Excellent			**87**

City of Oceanside, CA
Street Inventory and Condition Summary - Sorted by Street Name

GISID	On Street	From Street	To Street	FunCL	Pavetype	Pavement Width (ft)	Pavement Length (ft)	Add Area (yd2)	Pavement Area (yd2)	Condition Summary (November 2025) Surface Distress Index (SDI)	Roughness Index (RI)	Structural Index (SI)	Strength Rating	Condition Rating	PCI Override (OPCI)	OPCI Date	Current Segment PCI (CPCI)
71725	BEDFORD AVE	EOP	PAULINE WAY	Local	Asphalt	46	142	36	758	17.6	24	60	Mod	V Poor			**18**
71724	BEDFORD AVE	PAULINE WAY	WOOSTER DR	Local	Asphalt	31	771	133	2,788	24	73	30	Weak	Poor			**37**
123410	BELLA COLLINA ST	EOP	ANGELINA RD	Local	Asphalt	46	454	117	2,458	94	69	60	Mod	Excellent			**84**
123402	BELLA COLLINA ST	ANGELINA RD	PINE RIDGE RD	Local	Asphalt	38	956	202	4,239	98	78	60	Mod	Excellent			**90**
123405	BELLA COLLINA ST	PINE RIDGE RD	NAPOLI ST	Local	Asphalt	37	380	78	1,639	88	49	60	Mod	V Good			**73**
123406	BELLA COLLINA ST	NAPOLI ST	VERONA ST	Local	Asphalt	37	1807	371	7,800	96	74	60	Mod	Excellent			**87**
123407	BELLA COLLINA ST	VERONA ST	TERRACINA ST	Local	Asphalt	39	280	61	1272	94.9	62	60	Mod	V Good			**83**
123404	BELLA COLLINA ST	TERRACINA ST	POMANI CT	Local	Asphalt	39	665	144	3,028	95	75	60	Mod	Excellent			**87**
123408	BELLA COLLINA ST	POMANI CT	MILAN ST	Local	Asphalt	37	906	186	3,913	96	82	60	Mod	Excellent			**90**
123409	BELLA COLLINA ST	MILAN ST	SALERNO ST	Local	Asphalt	35	281	55	1,148	92	80	60	Mod	Excellent			**86**
123403	BELLA COLLINA ST	SALERNO ST	WOODVIEW DR	Local	Asphalt	40	828	184	3,863	91	82	60	Mod	Excellent			**86**
11436	BELLEAIRE ST	CALIFORNIA ST	DELLA LN	Local	Asphalt	36	892	178	3,747	96	74	60	Mod	Excellent	94	4/26/24	**92**
11437	BELLEAIRE ST	DELLA LN	GRANDVIEW ST	Local	Asphalt	33	286	52	1,102	96	57	60	Mod	V Good	94	4/26/24	**92**
173334	BELLINGHAM DR	EOP	BOGEY DR	Local	Asphalt	40	512	113	2373	99.8	79	60	Mod	Excellent	85	45408	**91**
173333	BELLINGHAM DR	BOGEY DR	VISTA POINTE BLVD	Local	Asphalt	36	533	107	2239	95.9	74	60	Mod	Excellent	85	45408	**87**
173336	BELLINGHAM DR	VISTA POINTE BLVD	PINEHURST DR	Local	Asphalt	37	367	75	1584	98.1	74	60	Mod	Excellent	85	45408	**88**
194495	BELLINGHAM DR	PINEHURST DR	DS@289N PINEHURST DR	Local	Asphalt	37	289	59	1247	97.8	70	60	Mod	Excellent	85	45408	**87**
194500	BELLINGHAM DR	DS@289N PINEHURST DR	SOUTH HILL RD	Local	Asphalt	37	821	169	3543	99.4	66	60	Mod	Excellent	85	45408	**87**
194476	BELLINGHAM DR	SOUTH HILL RD	SAWGRASS DR	Local	Asphalt	38	775	164	3,436	100	67	60	Mod	Excellent	85	4/26/24	**87**
194485	BELLINGHAM DR	SAWGRASS DR	DS@1661E SAWGRASS DR	Local	Asphalt	35	1661	323	6,784	96	69	60	Mod	Excellent	85	4/26/24	**85**
168584	BELLS DR	EOP	WILLOW WALK RD	Local	Asphalt	38	358	76	1606	58.5	64	80	Strng	Good			**58**
168583	BELLS DR	WILLOW WALK RD	EOP	Local	Asphalt	69	171	65	1374	64	28	80	Strng	Fair			**49**
194558	BELMONT PARK RD	EOP	PRIVATE RD	Local	Asphalt	39	1146	247	5181	89.7	67	60	Mod	V Good			**81**
194557	BELMONT PARK RD	PRIVATE RD	PRIVATE RD	Local	Asphalt	38	263	56	1167	94.7	61	60	Mod	V Good			**82**
194554	BELMONT PARK RD	PRIVATE RD	SERENE RD	Local	Asphalt	36	319	64	1339	79	67	60	Mod	V Good			**73**
79320	BELMONT PARK RD	SERENE RD	CHURCHILL DOWNS RD	Local	Asphalt	32	859	153	3,208	67	69	60	Mod	Good			**65**
79322	BELMONT PARK RD	CHURCHILL DOWNS RD	SPUR AVE	Local	Asphalt	34	627	118	2486	56.9	62	60	Mod	Fair			**56**
11501	BENET RD	JONES RD	BENSON PL	Local	Asphalt	37	50	10	217	7	0	60	Mod	V Poor			**4**
11499	BENET RD	BENSON PL	CARPENTER RD	Local	Asphalt	38	1458	308	6463	3.19	47	30	Weak	V Poor			**16**
11500	BENET RD	CARPENTER RD	VIA DEL MONTE	Local	Asphalt	39	376	81	1,711	11	52	60	Mod	V Poor			**22**
11498	BENET RD	VIA DEL MONTE	STATE ROUTE 76 EB	Local	Asphalt	51	416	118	2,473	19	57	30	Weak	Poor			**29**
140165	BENET RD	STATE ROUTE 76 EB	STATE ROUTE 76 WB	Major Collector	Asphalt	132	67	49	1,028	77	44	60	Mod	Good			**63**
140166	BENET RD	STATE ROUTE 76 WB	AIRPORT RD	Major Collector	Asphalt	52	182	53	1,105	38	52	99	Strng	Fair			**53**
216919	BENET RD	AIRPORT RD	EDDIE JONES WAY	Major Collector	Asphalt	36	733	147	3,079	90	74	100	Strng	Excellent			**86**
216907	BENET RD	EDDIE JONES WAY	WEST AIRPORT RD	Major Collector	Asphalt	35	1611	313	6579	70.2	77	99.9	Strng	V Good			**77**
140989	BENET RD	WEST AIRPORT RD	WALA DR	Major Collector	Asphalt	33	1456	267	5,606	81	75	100	Strng	V Good			**82**
166209	BENET RD	WALA DR	CRESTWOOD DR	Major Collector	Asphalt	35	491	96	2,006	71	75	100	Strng	V Good			**77**
166211	BENET RD	CRESTWOOD DR	BIG SKY DR	Major Collector	Asphalt	35	924	180	3773	75.1	89	100	Strng	V Good			**83**
166217	BENET RD	BIG SKY DR	LEEPISH DR	Major Collector	Asphalt	35	795	155	3,247	78	78	100	Strng	V Good			**82**
166218	BENET RD	LEEPISH DR	FOUSSAT RD	Major Collector	Asphalt	35	532	104	2174	81.9	79	100	Strng	Excellent			**84**
132760	BENEVENTE DR	EOP	ALCARAS CT	Local	Asphalt	45	172	43	900	95	83	60	Mod	Excellent			**89**
132757	BENEVENTE DR	ALCARAS CT	JUSTINA DR	Local	Asphalt	39	301	65	1370	97.1	72	60	Mod	Excellent			**87**
132758	BENEVENTE DR	JUSTINA DR	DE ANZA CT	Local	Asphalt	37	298	61	1,286	97	85	60	Mod	Excellent			**91**

City of Oceanside, CA
Street Inventory and Condition Summary - Sorted by Street Name

GISID	On Street	From Street	To Street	FunCL	Pavetype	Pavement Width (ft)	Pavement Length (ft)	Add Area (yd2)	Pavement Area (yd2)	Condition Summary (November 2025) Surface Distress Index (SDI)	Roughness Index (RI)	Structural Index (SI)	Strength Rating	Condition Rating	PCI Override (OPCI)	OPCI Date	Current Segment PCI (CPCI)
132759	BENEVENTE DR	DE ANZA CT	ZEZERE DR	Local	Asphalt	35	276	54	1126	95.5	81	60	Mod	Excellent			**89**
208222	BENEVENTE DR	ZEZERE DR	JUSTINA DR	Local	Asphalt	36	1169	234	4909	93.6	82	60	Mod	Excellent			**88**
132755	BENEVENTE DR	JUSTINA DR	EOP	Local	Asphalt	42	303	71	1499	59.9	80	30	Weak	Good			**64**
11548	BENSON PL	EOP	BENET RD	Local	Asphalt	27	446	67	1,405	24	19	60	Mod	V Poor			**20**
82848	BERMUDA DUNES PL	SUNNINGDALE DR	EOP	Local	Asphalt	38	341	73	1527	39.8	88	60	Mod	Fair			**53**
81552	BERNIE DR	JOHNSON DR	ROSELLE ST	Local	Asphalt	33	1410	259	5429	27.2	74	30	Weak	Marginal			**40**
132743	BERRYESSA ST	EOP	INDIGO ST	Local	Asphalt	43	198	48	1004	89.2	58	60	Mod	V Good			**77**
132742	BERRYESSA ST	INDIGO ST	SIENNA ST	Local	Asphalt	36	910	182	3,822	99	76	60	Mod	Excellent			**89**
79217	BEVERLY GLEN DR	EOP	HAVENWOOD DR	Local	Asphalt	37	148	30	639	59.7	15	80	Strng	Marginal			**42**
79216	BEVERLY GLEN DR	HAVENWOOD DR	ROUND TREE DR	Local	Asphalt	37	884	182	3,816	90	92	60	Mod	Excellent			**89**
79218	BEVERLY GLEN DR	ROUND TREE DR	WESTRIDGE DR	Local	Asphalt	39	258	56	1,172	100	89	60	Mod	Excellent			**94**
79219	BEVERLY GLEN DR	WESTRIDGE DR	OCEANSIDE BLVD	Local	Asphalt	44	197	48	1,009	85	80	60	Mod	V Good			**82**
166216	BIG SKY DR	TOOPAL DR	BENET RD	Local	Asphalt	36	312	62	1312	83.9	77	60	Mod	V Good			**80**
166207	BIG SKY DR	BENET RD	BLUE JAY CT	Local	Asphalt	35	160	31	653	95.3	37	60	Mod	V Good			**75**
162768	BIG SKY DR	BLUE JAY CT	CANYON VIEW DR	Local	Asphalt	40	854	190	3984	96.7	64	60	Mod	Excellent			**85**
21432	BIG SUR ST	NEWPORT ST	GOLETA ST	Local	Asphalt	34	339	64	1,345	20	59	60	Mod	Poor			**30**
21431	BIG SUR ST	GOLETA ST	KEYPORT ST	Local	Asphalt	37	505	104	2,178	14	61	30	Weak	Poor			**27**
21433	BIG SUR ST	KEYPORT ST	MORRO BAY ST	Local	Asphalt	36	350	70	1,468	14	63	30	Weak	Poor			**27**
21434	BIG SUR ST	MORRO BAY ST	EOP	Local	Asphalt	41	298	69	1,440	48	52	60	Mod	Marginal			**46**
55910	BINNACLE WAY	COMPASS RD	BOOMVANG CT	Local	Asphalt	38	251	53	1113	20.9	52	60	Mod	Poor	94	45408	**92**
99429	BIRDIE ST	GOLFERS DR	GOLFERS DR	Local	Asphalt	29	139	22	470	87.8	66	60	Mod	V Good			**79**
99430	BIRDIE ST	GOLFERS DR	TOURNAMENT DR	Local	Asphalt	27	257	39	811	94	69	60	Mod	Excellent			**84**
99431	BIRDIE ST	TOURNAMENT DR	PAR DR	Local	Asphalt	31	685	118	2,477	90	69	60	Mod	V Good			**81**
71083	BLACKHAWK AVE	APACHE ST	UTE AVE	Local	Asphalt	36	401	80	1,683	5	62	30	Weak	V Poor			**21**
71084	BLACKHAWK AVE	UTE AVE	NAVAJO AVE	Local	Asphalt	37	146	30	630	8.33	60	60	Mod	Poor			**23**
71082	BLACKHAWK AVE	NAVAJO AVE	VIA TERCERO	Local	Asphalt	32	317	56	1185	18.7	49	60	Mod	Poor			**26**
71081	BLACKHAWK AVE	VIA TERCERO	EOP	Local	Asphalt	27	448	67	1410	80.4	57	60	Mod	V Good			**71**
79468	BLACKWELL RD	EOP	EVENING CANYON RD	Local	Asphalt	43	283	67	1,410	41	67	30	Weak	Marginal			**46**
79469	BLACKWELL RD	EVENING CANYON RD	WINSLOW RD	Local	Asphalt	36	282	56	1,184	70	63	60	Mod	Good			**66**
79470	BLACKWELL RD	WINSLOW RD	KELLINGTON CT	Local	Asphalt	37	221	45	953	80	78	60	Mod	V Good			**77**
79472	BLACKWELL RD	KELLINGTON CT	NORMANDY CIR	Local	Asphalt	36	241	48	1,012	91	78	60	Mod	Excellent			**85**
79471	BLACKWELL RD	NORMANDY CIR	HATFIELD CIR	Local	Asphalt	35	289	56	1,181	86	83	60	Mod	V Good			**83**
79473	BLACKWELL RD	HATFIELD CIR	RIDGE RD	Local	Asphalt	37	181	37	781	79	56	60	Mod	V Good			**69**
159842	BLISS CIR	BLISS CIR	SUMMER DR	Local	Asphalt	38	802	169	3555	82.7	62	60	Mod	V Good			**74**
159841	BLISS CIR	SUMMER DR	ESPERANZA WAY	Local	Asphalt	39	982	213	4,470	92	65	60	Mod	V Good			**82**
159840	BLISS CIR	ESPERANZA WAY	DS@510N ESPERANZA WAY	Local	Asphalt	38	510	108	2,259	85	67	60	Mod	V Good			**78**
159839	BLISS CIR	DS@510N ESPERANZA WAY	EOP	Local	Asphalt	56	169	53	1103	85.6	33	80	Strng	Good			**66**
162770	BLUE JAY CT	BIG SKY DR	EOP	Local	Asphalt	33	609	112	2,348	99	66	60	Mod	Excellent			**86**
82414	BLUEBERRY CIR	MULBERRY ST	EOP	Local	Asphalt	46	234	59	1246	16	66	60	Mod	Poor			**30**
79112	BLUERIDGE ST	AUBURN AVE	AZTEC ST	Local	Asphalt	37	404	83	1,743	27	57	60	Mod	Poor	94	4/26/24	**92**
79113	BLUERIDGE ST	AZTEC ST	PEPPERDINE AVE	Local	Asphalt	35	273	53	1,113	15	70	30	Weak	Poor	94	4/26/24	**92**
12366	BLUFF WAY	EDGEHILL LN	MAINSAIL RD	Local	Asphalt	38	764	161	3389	19.5	61	60	Mod	Poor	94	45408	**92**
173335	BOGEY DR	PLAYERS DR	BELLINGHAM DR	Local	Asphalt	30	283	47	991	91	88	60	Mod	Excellent			**88**

GISID	On Street	From Street	To Street	FunCL	Pavetype	Pavement Width (ft)	Pavement Length (ft)	Add Area (yd2)	Pavement Area (yd2)	Condition Summary (November 2025) Surface Distress Index (SDI)	Roughness Index (RI)	Structural Index (SI)	Strength Rating	Condition Rating	PCI Override (OPCI)	OPCI Date	Current Segment PCI (CPCI)
78335	BOLIVAR ST	VISTA CALAVERAS	ALTO ST	Local	Asphalt	33	281	52	1,083	97	60	60	Mod	V Good	94	4/26/24	**92**
77726	BOLIVIA LN	CAMARILLO AVE	EOP	Local	Asphalt	44	179	44	927	17	16	60	Mod	V Poor			**15**
78344	BONITA DR	THUNDER DR	RAQUEL DR	Local	Asphalt	28	302	47	986	3	38	60	Mod	V Poor			**13**
212712	BONITA DR	RAQUEL DR	RAQUEL DR	Local	Asphalt	31	1061	183	3,838	11	52	30	Weak	V Poor			**22**
78802	BOOMVANG CT	SEAFARER DR	BINNACLE WAY	Local	Asphalt	40	285	63	1,331	36	59	80	Strng	Marginal	94	4/26/24	**93**
78803	BOOMVANG CT	BINNACLE WAY	EOP	Local	Asphalt	50	151	42	890	16.9	19	80	Strng	V Poor	94	45408	**93**
79081	BORRA CT	EOP	EMERALD DR	Local	Asphalt	42	359	83	1,749	3	60	60	Mod	V Poor			**19**
121684	BORREGO CT	EOP	JUSTINA DR	Local	Asphalt	37	457	93	1950	83.9	68	60	Mod	V Good			**77**
82429	BOTTLEBRUSH CT	WEEPING WILLOW RD	CYPRESS RD	Local	Asphalt	36	281	56	1178	23	79	30	Weak	Marginal			**39**
79202	BOULDER CREEK RD	HAVENWOOD DR	QUIET HILLS DR	Local	Asphalt	35	207	40	846	17	63	30	Weak	Poor	94	4/26/24	**92**
79201	BOULDER CREEK RD	QUIET HILLS DR	BRISTLECONE CT	Local	Asphalt	37	669	138	2,889	17	74	30	Weak	Poor	94	4/26/24	**92**
79203	BOULDER CREEK RD	BRISTLECONE CT	OAK TER	Local	Asphalt	35	277	54	1,130	10	54	30	Weak	V Poor	94	4/26/24	**92**
79200	BOULDER CREEK RD	OAK TER	RISING GLEN DR	Local	Asphalt	36	380	76	1,596	9	68	30	Weak	Poor	94	4/26/24	**92**
79199	BOULDER CREEK RD	RISING GLEN DR	QUIET HILLS DR	Local	Asphalt	35	324	63	1,321	11	67	30	Weak	Poor	94	4/26/24	**92**
79204	BOULDER CREEK RD	QUIET HILLS DR	HAVENWOOD DR	Local	Asphalt	36	246	49	1,032	8	85	30	Weak	Poor	94	4/26/24	**92**
171405	BOULDER PL	EOP	PARKVIEW DR	Local	Asphalt	46	797	205	4315	94.4	86	60	Mod	Excellent			**89**
168575	BOULDERVIEW DR	VILLAGE DR	WILLOW WALK RD	Local	Asphalt	41	309	70	1480	66.9	74	60	Mod	Good			**67**
78816	BOWSPRIT DR	COMPASS RD	MAINSAIL RD	Local	Asphalt	38	320	68	1,419	73	78	60	Mod	V Good	94	4/26/24	**92**
72106	BRADLEY ST	EOP	CRYSTAL ST	Local	Asphalt	47	119	31	654	97	47	60	Mod	V Good	94	4/26/24	**92**
72105	BRADLEY ST	CRYSTAL ST	OLIVE DR	Local	Asphalt	38	360	76	1598	92.5	61	60	Mod	V Good	94	45408	**92**
72107	BRADLEY ST	OLIVE DR	EOP	Local	Asphalt	41	189	43	898	95	47	60	Mod	V Good	94	4/26/24	**92**
82421	BRANCH CT	EOP	FOREST RD	Local	Asphalt	38	513	107	2248	11.9	77	30	Weak	Poor			**30**
38134	BRANDEIS DR	CAMEO DR	RUTGERS PL	Local	Asphalt	37	1102	226	4,755	28	66	30	Weak	Marginal			**37**
38133	BRANDEIS DR	RUTGERS PL	CARNEGIE DR	Local	Asphalt	39	853	185	3,880	8	67	30	Weak	Poor			**25**
38135	BRANDEIS DR	CARNEGIE DR	KELTON DR	Local	Asphalt	40	303	67	1,415	13	71	30	Weak	Poor			**29**
173356	BREAKAWAY DR	TREETOP RD	SOUTH HILL RD	Local	Asphalt	31	1780	307	6437	81	71	60	Mod	V Good			**76**
173357	BREAKAWAY DR	SOUTH HILL RD	LOOKOUT AVE	Local	Asphalt	34	982	185	3895	81.5	76	60	Mod	V Good			**78**
206597	BREAKAWAY DR	LOOKOUT AVE	TREETOP RD	Local	Asphalt	31	861	148	3,113	85	68	60	Mod	V Good			**77**
210370	BREAKWATER WAY	THE STRAND N	N PACIFIC ST	Local	Asphalt	38	486	103	2,153	13	62	60	Mod	Poor			**27**
13561	BREEZE ST	EOP	LORETTA ST	Local	Asphalt	36	446	89	1,876	60	43	60	Mod	Fair			**52**
79182	BRIAR RIDGE RD	PINE RIDGE RD	BROKEN HITCH RD	Local	Asphalt	37	1054	217	4551	17.5	63	30	Weak	Poor	94	45408	**92**
70968	BRIARWOOD PL	SANDALWOOD PL	ROSEWOOD DR	Local	Asphalt	38	278	59	1233	95.6	75	60	Mod	Excellent			**87**
162132	BRIGHTON DR	MESA DR	MANCHESTER DR	Local	Asphalt	36	445	89	1,871	93	59	60	Mod	V Good			**80**
162133	BRIGHTON DR	MANCHESTER DR	EOP	Local	Asphalt	66	225	82	1724	94.4	59	60	Mod	V Good			**81**
139820	BRIGHTWOOD CT	EOP	SHADOW TREE DR	Local	Asphalt	43	723	172	3,606	84	71	60	Mod	V Good			**78**
155960	BRISAS CT	BRISAS ST	EOP	Local	Asphalt	39	279	60	1,258	89	88	60	Mod	Excellent			**87**
155964	BRISAS ST	PLUMOSA ST	BRISAS CT	Local	Asphalt	34	256	48	1015	93.8	76	60	Mod	Excellent			**86**
155963	BRISAS ST	BRISAS CT	DEL MESA ST	Local	Asphalt	36	514	103	2159	88.1	67	60	Mod	V Good			**80**
155962	BRISAS ST	DEL MESA ST	PLAYA DEL REY AVE	Local	Asphalt	37	261	54	1,127	94	71	60	Mod	Excellent			**85**
79212	BRISTLECONE CT	EOP	BOULDER CREEK RD	Local	Asphalt	48	110	30	624	15.6	26	60	Mod	V Poor	94	45408	**92**
13697	BROADWAY	CITY LIMIT	EATON ST	Local	Asphalt	37	458	94	1,978	37	36	60	Mod	Poor			**34**
13698	BROADWAY	EATON ST	VISTA WAY	Local	Asphalt	39	670	145	3050	15.9	36	60	Mod	V Poor			**20**
13700	BROADWAY	CASSIDY ST	ALLEY	Local	Asphalt	36	137	27	575	22	46	60	Mod	Poor			**27**

GISID	On Street	From Street	To Street	FunCL	Pavetype	Pavement Width (ft)	Pavement Length (ft)	Add Area (yd2)	Pavement Area (yd2)	Condition Summary (November 2025) Surface Distress Index (SDI)	Roughness Index (RI)	Structural Index (SI)	Strength Rating	Condition Rating	PCI Override (OPCI)	OPCI Date	Current Segment PCI (CPCI)
13701	BROADWAY	VISTA WAY	KELLY ST	Local	Asphalt	36	733	147	3,077	22	46	60	Mod	Poor			**27**
13702	BROADWAY	KELLY ST	CASSIDY ST	Local	Asphalt	38	669	141	2,968	23	50	60	Mod	Poor			**29**
13699	BROADWAY	ALLEY	WHALEY ST	Local	Asphalt	32	587	104	2191	79.6	91	60	Mod	V Good			**82**
13703	BROADWAY	WHALEY ST	MORSE ST	Local	Asphalt	35	668	130	2,729	89	79	60	Mod	Excellent			**84**
79180	BROKEN HITCH RD	HAVENWOOD DR	MOUNTAIN MEADOW DR	Local	Asphalt	37	367	75	1583	28.8	65	60	Mod	Marginal	94	45408	**92**
79179	BROKEN HITCH RD	MOUNTAIN MEADOW DR	WINDFALL TER	Local	Asphalt	38	277	59	1,230	56	83	60	Mod	Good	94	4/26/24	**92**
79181	BROKEN HITCH RD	WINDFALL TER	CEDAR RIDGE PL	Local	Asphalt	36	288	58	1209	36	71	60	Mod	Marginal	94	45408	**92**
79178	BROKEN HITCH RD	CEDAR RIDGE PL	BRIAR RIDGE RD	Local	Asphalt	37	340	70	1468	30.7	66	60	Mod	Marginal	94	45408	**92**
79177	BROKEN HITCH RD	BRIAR RIDGE RD	TEMPLE HEIGHTS DR	Local	Asphalt	37	361	74	1,557	40	63	60	Mod	Marginal	94	4/26/24	**92**
79176	BROKEN HITCH RD	TEMPLE HEIGHTS DR	TEMPLE HEIGHTS DR	Local	Asphalt	33	1263	232	4,863	39	56	60	Mod	Marginal	94	4/26/24	**92**
130380	BROOKS ST	WISCONSIN AVE	EOP	Local	Asphalt	19	314	33	696	17	29	60	Mod	V Poor			**19**
13841	BROOKS ST	EOP	MINNESOTA AVE	Local	Asphalt	34	255	48	1,000	84	71	60	Mod	V Good			**78**
13842	BROOKS ST	MINNESOTA AVE	MISSOURI AVE	Local	Asphalt	33	659	121	2,537	62	74	60	Mod	Good			**64**
13840	BROOKS ST	MISSOURI AVE	DIVISION ST	Local	Asphalt	36	663	133	2785	28.7	67	60	Mod	Marginal			**39**
99345	BROOKS ST	DIVISION ST	EOP	Local	Asphalt	29	125	20	423	78.9	38	80	Strng	Good			**63**
13825	BROOKS ST	COUNTRY CLUB LN	MAXSON ST	Local	Asphalt	36	1041	208	4,370	46	69	60	Mod	Fair			**51**
13827	BROOKS ST	MAXSON ST	SAN DIEGO ST	Local	Asphalt	36	513	103	2154	24.2	62	60	Mod	Poor			**34**
13826	BROOKS ST	SEAGAZE DR	MISSION AVE	Local	Asphalt	28	382	59	1,247	17	24	60	Mod	V Poor			**17**
70970	BROOKWOOD PL	ROSEWOOD DR	SANDALWOOD PL	Local	Asphalt	39	292	63	1,330	98	70	60	Mod	Excellent			**87**
79409	BROUGHAM CT	EOP	CARRIAGE CIR	Local	Asphalt	44	374	92	1,928	74	66	60	Mod	V Good			**69**
71784	BROWN ST	EOP	CHASE CT	Local	Asphalt	50	219	61	1275	35.3	67	60	Mod	Marginal			**43**
71785	BROWN ST	CHASE CT	CARR DR	Local	Asphalt	32	272	48	1015	82.9	67	60	Mod	V Good			**76**
71786	BROWN ST	CARR DR	EOP	Local	Asphalt	38	326	69	1,457	16	47	60	Mod	Poor			**24**
72109	BRYAN ST	JOANN DR	MOTTINO DR	Local	Asphalt	33	1222	224	4,704	97	74	60	Mod	Excellent	85	4/26/24	**88**
72108	BRYAN ST	MOTTINO DR	MARJO CT	Local	Asphalt	34	303	57	1,203	99	64	60	Mod	Excellent	85	4/26/24	**86**
79330	BUCKBOARD DR	SPUR AVE	JEFFRIES RANCH RD	Local	Asphalt	33	1022	187	3,933	89	74	60	Mod	V Good			**83**
199802	BUENA HILLS DR	VISTA WAY	PRIVATE RD	Local	Asphalt	39	81	18	369	84	66	60	Mod	V Good			**77**
199803	BUENA HILLS DR	PRIVATE RD	GAIL DR	Local	Asphalt	36	365	73	1,532	97	70	60	Mod	Excellent			**86**
71815	BUENA HILLS DR	GAIL DR	NORTH WAY	Local	Asphalt	36	245	49	1,031	52	73	30	Weak	Fair			**56**
71814	BUENA HILLS DR	NORTH WAY	SEAFLOWER LN	Local	Asphalt	36	373	75	1,566	47	73	30	Weak	Fair			**52**
71816	BUENA HILLS DR	SEAFLOWER LN	MIRA PACIFIC DR	Local	Asphalt	39	230	50	1,045	91	75	60	Mod	Excellent			**85**
71813	BUENA HILLS DR	MIRA PACIFIC DR	CALLE OSUNA	Local	Asphalt	37	809	166	3,494	86	76	60	Mod	V Good			**81**
71817	BUENA HILLS DR	CALLE OSUNA	CAMPUS DR	Local	Asphalt	35	193	38	788	56	86	30	Weak	Good			**63**
71818	BUENA HILLS DR	CAMPUS DR	FRENZEL CIR	Local	Asphalt	35	206	40	840	71.1	78	30	Weak	V Good			**71**
71811	BUENA HILLS DR	FRENZEL CIR	MC INTIRE CIR	Local	Asphalt	37	222	46	959	96.6	78	60	Mod	Excellent			**89**
71812	BUENA HILLS DR	MC INTIRE CIR	EOP	Local	Asphalt	37	279	57	1,203	91	70	60	Mod	V Good			**83**
13953	BUENA ST	EOP	SANTA BARBARA ST	Local	Asphalt	36	498	100	2095	76.6	38	60	Mod	Good			**62**
13952	BUENA ST	SANTA BARBARA ST	SAN DIEGO ST	Local	Asphalt	36	624	125	2,621	32	28	60	Mod	Poor			**28**
77764	BUNKER VIEW WAY	SUMMERSET WAY	EOP	Local	Asphalt	39	159	35	731	12.8	48	30	Weak	V Poor			**22**
14192	BURROUGHS ST	WHALEY ST	MORSE ST	Local	Asphalt	33	672	123	2,589	95	48	60	Mod	V Good			**78**
14191	BURROUGHS ST	CALIFORNIA ST	LAGUNA ST	Local	Asphalt	33	962	176	3,704	92	78	60	Mod	Excellent			**86**
14193	BURROUGHS ST	KELLY ST	KIRMAR PL	Local	Asphalt	33	484	89	1862	76	75	60	Mod	V Good			**74**
14222	BUSH ST	CIVIC CENTER DR	INTERSTATE 5 NB	Major Collector	Concrete	30	107	18	374	100	93	60	Mod	Excellent			**95**

GISID	On Street	From Street	To Street	FunCL	Pavetype	Pavement Width (ft)	Pavement Length (ft)	Add Area (yd2)	Pavement Area (yd2)	Condition Summary (November 2025) Surface Distress Index (SDI)	Roughness Index (RI)	Structural Index (SI)	Strength Rating	Condition Rating	PCI Override (OPCI)	OPCI Date	Current Segment PCI (CPCI)
14223	BUSH ST	INTERSTATE 5 NB	INTERSTATE 5 RAMP	Minor Collector	Concrete	20	47	5	111	100	90	60	Mod	Excellent			**95**
14221	BUSH ST	INTERSTATE 5 RAMP	MCNEIL ST	Minor Collector	Asphalt	29	145	23	492	77	48	60	Mod	Good			**65**
14225	BUSH ST	MCNEIL ST	SANTA BARBARA ST	Minor Collector	Asphalt	36	718	144	3015	44.3	54	77.5	Strng	Fair	94	45674	**93**
14224	BUSH ST	SANTA BARBARA ST	SAN DIEGO ST	Minor Collector	Asphalt	31	625	108	2,262	30	44	56	Mod	Marginal	94	1/17/25	**93**
14229	BUSH ST	SAN DIEGO ST	ALLEY	Minor Collector	Asphalt	34	182	34	722	19.3	56	0.7	Weak	V Poor	94	45674	**93**
14228	BUSH ST	ALLEY	HOLLY ST	Minor Collector	Asphalt	33	177	32	681	25.7	45	1.3	Weak	V Poor	94	45674	**93**
14230	BUSH ST	HOLLY ST	ALLEY	Minor Collector	Asphalt	30	167	28	584	63.6	67	24.2	Weak	Fair	94	45674	**93**
14227	BUSH ST	ALLEY	ARCHER ST	Minor Collector	Asphalt	30	161	27	565	27	49	2	Weak	Poor	94	1/17/25	**93**
14226	BUSH ST	ARCHER ST	PRIVATE RD	Minor Collector	Asphalt	38	365	77	1617	12.4	63	19.1	Weak	Poor	94	45978	**95**
14232	BUSH ST	PRIVATE RD	N CANYON DR	Minor Collector	Asphalt	37	707	145	3,053	17	76	29	Weak	Poor	94	1/17/25	**93**
14231	BUSH ST	N CANYON DR	PRIVATE DRWY	Local	Asphalt	40	111	25	520	71.6	22	80	Strng	Fair			**52**
14245	BUTLER ST	N BARNWELL ST	E BARNWELL ST	Local	Asphalt	32	1620	288	6,049	35	55	60	Mod	Marginal			**39**
14244	BUTLER ST	E BARNWELL ST	MISSION AVE	Local	Asphalt	34	186	35	740	36	11	80	Strng	Poor			**25**
71361	BUTTERFIELD RD	LEON ST	GREENBROOK ST	Local	Asphalt	37	563	116	2,428	54	76	60	Mod	Good			**58**
77877	CABLE CT	ORR ST	EOP	Local	Asphalt	41	182	41	863	14	28	60	Mod	V Poor	94	4/26/24	**92**
157746	CABO CT	EOP	CADENA DR	Local	Asphalt	37	514	107	2246	70.6	67	60	Mod	Good			**67**
99440	CADDIE CT	TOURNAMENT DR	EOP	Local	Asphalt	33	886	164	3,449	88	72	60	Mod	V Good			**82**
157742	CADENA DR	EOP	RIO VISTA DR	Local	Asphalt	44	671	165	3,465	95	71	60	Mod	Excellent			**86**
157743	CADENA DR	RIO VISTA DR	CABO CT	Local	Asphalt	34	253	48	1,006	87	54	60	Mod	V Good			**75**
157744	CADENA DR	CABO CT	EOP	Local	Asphalt	38	281	60	1,251	93	76	60	Mod	Excellent			**85**
71703	CADILLAC CIR	EOP	MAXSON ST	Local	Asphalt	36	466	92	1938	36.5	72	60	Mod	Marginal			**45**
71425	CAJON CIR	EOP	ROJA DR	Local	Asphalt	47	126	33	693	21	19	60	Mod	V Poor			**18**
14546	CALIFORNIA ST	ALVARADO ST	LA SALINA ST	Minor Collector	Asphalt	37	393	81	1698	35.3	61	57.9	Mod	Marginal			**44**
14549	CALIFORNIA ST	LA SALINA ST	LUCKY ST	Minor Collector	Asphalt	38	433	91	1919	70.2	71	96.4	Strng	V Good			**75**
14548	CALIFORNIA ST	LUCKY ST	MARSHALL ST	Minor Collector	Asphalt	40	319	71	1489	51.5	71	93.4	Strng	Good			**64**
14547	CALIFORNIA ST	MARSHALL ST	STEWART ST	Minor Collector	Asphalt	37	640	131	2761	47.2	71	98.2	Strng	Good			**63**
14555	CALIFORNIA ST	STEWART ST	BURROUGHS ST	Minor Collector	Asphalt	36	325	65	1,364	58	69	98	Strng	V Good			**68**
14557	CALIFORNIA ST	BURROUGHS ST	MORENO ST	Minor Collector	Asphalt	37	176	36	758	52.6	61	59.3	Mod	Fair			**53**
14558	CALIFORNIA ST	MORENO ST	INTERSTATE 5 SB	Minor Collector	Asphalt	34	335	63	1,328	33	56	59	Mod	Marginal			**41**
14559	CALIFORNIA ST	INTERSTATE 5 SB	INTERSTATE 5 NB	Minor Collector	Concrete	39	94	20	428	100	82	60	Mod	Excellent			**92**
14556	CALIFORNIA ST	INTERSTATE 5 NB	SOTO ST	Minor Collector	Asphalt	41	199	45	953	46	96	30	Weak	Good			**59**
14560	CALIFORNIA ST	SOTO ST	BELLEAIRE ST	Minor Collector	Asphalt	35	201	39	822	75.3	61	100	Strng	V Good	94	45408	**92**
14554	CALIFORNIA ST	BELLEAIRE ST	KURTZ ST	Minor Collector	Asphalt	36	427	85	1,793	96	78	97	Strng	Excellent	94	4/26/24	**92**
14553	CALIFORNIA ST	KURTZ ST	KURTZ ST	Minor Collector	Asphalt	36	116	23	486	94	74	100	Strng	Excellent	94	4/26/24	**92**
14552	CALIFORNIA ST	KURTZ ST	HUNSAKER ST	Minor Collector	Asphalt	36	349	70	1,464	98	77	100	Strng	Excellent	94	4/26/24	**92**
181282	CALIFORNIA ST	HUNSAKER ST	PRIVATE DRWY	Minor Collector	Asphalt	38	922	195	4,089	88	67	90	Strng	V Good	94	4/26/24	**92**
181283	CALIFORNIA ST	PRIVATE DRWY	PRIVATE DRWY	Minor Collector	Asphalt	45	164	41	862	92.4	73	97.7	Strng	Excellent	94	45408	**92**
181284	CALIFORNIA ST	PRIVATE DRWY	PRIVATE DRWY	Minor Collector	Asphalt	48	240	64	1343	93.3	54	98.9	Strng	V Good	94	45408	**92**
181278	CALIFORNIA ST	PRIVATE DRWY	PRIVATE DRWY	Minor Collector	Asphalt	24	256	34	717	91.2	70	89.1	Strng	Excellent	94	45408	**92**
181277	CALIFORNIA ST	PRIVATE DRWY	RIDGEWAY ST	Minor Collector	Asphalt	31	195	34	706	87	67	99	Strng	V Good	94	4/26/24	**92**
181293	CALIFORNIA ST	RIDGEWAY ST	PRIVATE DRWY	Minor Collector	Asphalt	33	279	51	1,075	83	64	100	Strng	V Good			**81**
181292	CALIFORNIA ST	PRIVATE DRWY	PRIVATE DRWY	Minor Collector	Asphalt	38	216	46	957	83	65	88	Strng	V Good			**78**
181267	CALIFORNIA ST	PRIVATE DRWY	PRIVATE DRWY	Minor Collector	Asphalt	43	247	59	1,241	94	67	100	Strng	Excellent			**87**

GISID	On Street	From Street	To Street	FunCL	Pavetype	Pavement Width (ft)	Pavement Length (ft)	Add Area (yd2)	Pavement Area (yd2)	Condition Summary (November 2025) Surface Distress Index (SDI)	Roughness Index (RI)	Structural Index (SI)	Strength Rating	Condition Rating	PCI Override (OPCI)	OPCI Date	Current Segment PCI (CPCI)
181270	CALIFORNIA ST	PRIVATE DRWY	PRIVATE DRWY	Minor Collector	Asphalt	38	122	26	542	80	54	99	Strng	V Good			**76**
181271	CALIFORNIA ST	PRIVATE DRWY	DOWNS ST	Minor Collector	Asphalt	36	233	47	980	75	40	93	Strng	V Good			**68**
14563	CALIFORNIA ST	DOWNS ST	MOLLY CIR	Minor Collector	Asphalt	40	226	50	1056	81.3	68	89.7	Strng	V Good			**79**
14562	CALIFORNIA ST	MOLLY CIR	AVOCADO RD	Minor Collector	Asphalt	36	311	62	1,306	55	74	51	Mod	Fair			**56**
14561	CALIFORNIA ST	AVOCADO RD	FRENCH CT	Local	Asphalt	30	636	106	2225	83.4	78	60	Mod	V Good			**80**
159423	CALLE ARQUERO	EOP	EL CABALLO DR	Local	Asphalt	42	934	216	4544	95.2	61	60	Mod	V Good			**82**
159424	CALLE ARQUERO	EL CABALLO DR	GROUND SCORE CT	Local	Asphalt	37	372	76	1,604	92	57	60	Mod	V Good			**79**
122518	CALLE BOLERO	PALA RD	DORAL CT	Local	Asphalt	41	525	119	2,509	65	76	60	Mod	Good			**66**
122519	CALLE BOLERO	DORAL CT	ALLENDE AVE	Local	Asphalt	36	337	67	1414	87.6	81	60	Mod	Excellent			**84**
14662	CALLE BUENA VENTURA	EOP	VIEWPOINT WAY	Local	Asphalt	39	298	64	1341	26.7	71	60	Mod	Marginal			**39**
14661	CALLE BUENA VENTURA	VIEWPOINT WAY	PUTTER PL	Local	Asphalt	31	317	55	1,148	6	90	30	Weak	Poor			**31**
14666	CALLE BUENA VENTURA	PUTTER PL	GOLFCREST DR	Local	Asphalt	27	156	23	490	20.9	80	30	Weak	Marginal			**38**
14665	CALLE BUENA VENTURA	GOLFCREST DR	DRIVER WAY	Local	Asphalt	30	249	42	873	21.4	92	30	Weak	Marginal			**41**
14667	CALLE BUENA VENTURA	DRIVER WAY	SUMMERSET WAY	Local	Asphalt	29	262	42	887	30	67	60	Mod	Marginal			**39**
14664	CALLE BUENA VENTURA	SUMMERSET WAY	IRONWOOD PL	Local	Asphalt	26	320	46	971	7	69	30	Weak	Poor			**25**
14668	CALLE BUENA VENTURA	IRONWOOD PL	AVENIDA DE LOYOLA	Local	Asphalt	28	330	51	1077	24.3	53	60	Mod	Poor			**31**
14663	CALLE BUENA VENTURA	AVENIDA DE LOYOLA	EOP	Local	Asphalt	32	1078	190	3,989	91	80	60	Mod	Excellent			**86**
79025	CALLE DE CASITAS	AVENIDA DESCANSO	SECURIDAD ST	Local	Asphalt	37	240	49	1,036	13	57	30	Weak	Poor			**25**
79024	CALLE DE CASITAS	SECURIDAD ST	FORTUNADA ST	Local	Asphalt	39	236	51	1,074	7	55	60	Mod	V Poor			**21**
79023	CALLE DE CASITAS	FORTUNADA ST	ASILADO ST	Local	Asphalt	39	233	50	1,060	8	62	30	Weak	Poor			**23**
79022	CALLE DE CASITAS	ASILADO ST	AVENIDA DESCANSO	Local	Asphalt	38	582	123	2,582	16	68	30	Weak	Poor			**30**
81763	CALLE DE CONNECTOR	CALLE DE RETIRO	CALLE MONTECITO	Local	Asphalt	36	341	68	1,432	8	62	30	Weak	Poor			**23**
81759	CALLE DE RETIRO	AVENIDA DESCANSO	ASILADO ST	Local	Asphalt	34	706	133	2,801	35	55	60	Mod	Marginal			**39**
81758	CALLE DE RETIRO	ASILADO ST	GAVIOTO CT	Local	Asphalt	38	548	116	2,431	12	69	30	Weak	Poor			**28**
81760	CALLE DE RETIRO	GAVIOTO CT	CALLE DE CONNECTOR	Local	Asphalt	39	128	28	584	3.3	54	30	Weak	V Poor			**18**
139951	CALLE DEL GRECO	CALLE GOYA	CALLE SANTANDER	Local	Asphalt	33	237	43	911	77	59	80	Strng	V Good			**69**
139952	CALLE DEL GRECO	CALLE SANTANDER	CALLE GOYA	Local	Asphalt	33	319	58	1,227	80	70	60	Mod	V Good			**75**
79044	CALLE DEL PALO	FOXWOOD DR	FESTIVAL DR	Local	Asphalt	37	320	66	1380	21.2	65	60	Mod	Poor			**33**
79043	CALLE DEL PALO	FESTIVAL DR	MARIGOLD CIR	Local	Asphalt	36	279	56	1174	9.56	61	30	Weak	Poor			**24**
79045	CALLE DEL PALO	MARIGOLD CIR	POPPY CIR	Local	Asphalt	38	331	70	1467	17	58	60	Mod	Poor			**28**
79046	CALLE DEL PALO	POPPY CIR	HOLIDAY WAY	Local	Asphalt	38	290	61	1285	16.1	68	30	Weak	Poor			**30**
79042	CALLE DEL PALO	HOLIDAY WAY	ASILADO ST	Local	Asphalt	37	987	203	4,259	15	48	60	Mod	Poor			**24**
79047	CALLE DEL PALO	ASILADO ST	LUSTROSOS ST	Local	Asphalt	35	587	114	2,397	7	46	60	Mod	V Poor			**18**
71436	CALLE ESTRELLA	CALLE MONTECITO	CALLE MARIPOSA	Local	Asphalt	32	393	70	1467	10.4	38	60	Mod	V Poor			**17**
71437	CALLE ESTRELLA	CALLE MARIPOSA	EOP	Local	Asphalt	32	522	93	1,949	8	58	30	Weak	V Poor			**22**
139955	CALLE GOYA	EOP	CORTE GOYA	Local	Asphalt	41	345	78	1642	88.9	76	60	Mod	V Good			**83**
139954	CALLE GOYA	CORTE GOYA	CALLE DEL GRECO	Local	Asphalt	33	331	61	1275	85.9	52	60	Mod	V Good			**73**
139953	CALLE GOYA	CALLE DEL GRECO	CALLE DEL GRECO	Local	Asphalt	36	795	159	3,340	71	64	60	Mod	Good			**66**
139926	CALLE JOVEN	EOP	CALLE MONTECITO	Local	Asphalt	35	1027	200	4193	31.4	73	60	Mod	Marginal			**42**
122349	CALLE LAS CASAS	OLD GROVE RD	AVENIDA GUILLERMO	Local	Asphalt	33	225	41	865	33.8	48	60	Mod	Poor			**36**
122345	CALLE LAS CASAS	AVENIDA GUILLERMO	CORTE VIEJO	Local	Asphalt	31	307	53	1,110	45	64	60	Mod	Fair			**48**
122348	CALLE LAS CASAS	CORTE VIEJO	AVENIDA MANTILLA	Local	Asphalt	30	1058	176	3703	45.6	65	60	Mod	Fair			**49**
122347	CALLE LAS CASAS	AVENIDA MANTILLA	AVENIDA GUILLERMO	Local	Asphalt	35	261	51	1064	86.1	87	60	Mod	Excellent			**85**

GISID	On Street	From Street	To Street	FunCL	Pavetype	Pavement Width (ft)	Pavement Length (ft)	Add Area (yd2)	Pavement Area (yd2)	Condition Summary (November 2025) Surface Distress Index (SDI)	Roughness Index (RI)	Structural Index (SI)	Strength Rating	Condition Rating	PCI Override (OPCI)	OPCI Date	Current Segment PCI (CPCI)
122346	CALLE LAS CASAS	AVENIDA GUILLERMO	VIA BOTERO	Local	Asphalt	32	294	52	1,099	63	85	60	Mod	V Good			**68**
122350	CALLE LAS CASAS	VIA BOTERO	AVENIDA DE LA PLATA	Local	Asphalt	41	159	36	760	97.4	75	60	Mod	Excellent			**88**
1495	CALLE LAS PALMAS	AVENIDA VISTA LABERA	AVENIDA ALTA MIRA	Local	Asphalt	32	563	100	2,100	90	71	60	Mod	V Good			**83**
1496	CALLE LAS PALMAS	AVENIDA ALTA MIRA	CORTA CRESTA	Local	Asphalt	31	334	57	1,207	91	67	60	Mod	V Good			**82**
71442	CALLE LAS POSITAS	CALLE MONTECITO	CALLE MARIPOSA	Local	Asphalt	36	248	50	1043	2.86	60	60	Mod	V Poor			**19**
71441	CALLE LAS POSITAS	CALLE MARIPOSA	CALLE VALLECITO	Local	Asphalt	37	742	153	3,205	21	62	60	Mod	Poor			**32**
71438	CALLE LOS SANTOS	CALLE MARIPOSA	CALLE VALLECITO	Local	Asphalt	37	749	154	3,234	11	72	30	Weak	Poor			**29**
123393	CALLE MARBELLA	EOP	CALLE SOBRADO	Local	Asphalt	54	234	70	1474	29.5	72	30	Weak	Marginal			**41**
123396	CALLE MARBELLA	CALLE SOBRADO	CORTE SANTICO	Local	Asphalt	33	706	129	2718	70.2	80	60	Mod	V Good			**72**
123397	CALLE MARBELLA	CORTE SANTICO	VIA MARGUERITA	Local	Asphalt	34	262	50	1,040	88	86	60	Mod	Excellent			**85**
123394	CALLE MARBELLA	VIA MARGUERITA	VIA VENUSTO	Local	Asphalt	31	257	44	930	76	75	60	Mod	V Good			**74**
123395	CALLE MARBELLA	VIA VENUSTO	CALLE SOBRADO	Local	Asphalt	33	618	113	2,380	65	57	60	Mod	Good			**60**
123392	CALLE MARBELLA	CALLE SOBRADO	OLD GROVE RD	Local	Asphalt	36	209	42	877	83	64	60	Mod	V Good			**75**
71445	CALLE MARIPOSA	CALLE ESTRELLA	CALLE LOS SANTOS	Local	Asphalt	33	222	41	856	28.5	68	30	Weak	Marginal			**39**
71443	CALLE MARIPOSA	CALLE LOS SANTOS	CALLE SOLIMAR	Local	Asphalt	33	377	69	1,453	39	60	60	Mod	Marginal			**43**
71444	CALLE MARIPOSA	CALLE SOLIMAR	CALLE LAS POSITAS	Local	Asphalt	33	356	65	1,371	38	61	60	Mod	Marginal			**43**
69759	CALLE MONTECITO	CALLE JOVEN	NORTH RIVER RD	Local	Asphalt	36	622	124	2,612	22	60	60	Mod	Poor			**32**
69758	CALLE MONTECITO	NORTH RIVER RD	CALLE ESTRELLA	Local	Asphalt	36	186	37	781	53	50	80	Strng	Fair			**49**
69757	CALLE MONTECITO	CALLE ESTRELLA	CALLE LAS POSITAS	Local	Asphalt	35	1068	208	4,359	51	62	60	Mod	Fair			**52**
69761	CALLE MONTECITO	CALLE LAS POSITAS	DS@217N CALLE LAS POSITAS	Local	Asphalt	36	217	43	910	75	66	60	Mod	V Good			**70**
69762	CALLE MONTECITO	DS@217N CALLE LAS POSITAS	CALLE DE CONNECTOR	Local	Asphalt	36	136	27	572	38	51	60	Mod	Marginal			**40**
69760	CALLE MONTECITO	CALLE DE CONNECTOR	EOP	Local	Asphalt	36	827	165	3457	18.4	49	60	Mod	Poor			**26**
100619	CALLE NIQUEL	AVENIDA DE LA PLATA	EOP	Local	Asphalt	26	260	38	788	65	48	60	Mod	Fair			**57**
71829	CALLE OSUNA	NORTH WAY	MIRA PACIFIC DR	Local	Asphalt	36	360	72	1,513	34	69	60	Mod	Marginal			**42**
71831	CALLE OSUNA	MIRA PACIFIC DR	SANTA MARIA ST	Local	Asphalt	34	458	86	1,815	8	67	30	Weak	Poor			**25**
71832	CALLE OSUNA	SANTA MARIA ST	NINA ST	Local	Asphalt	31	212	36	766	12	42	60	Mod	V Poor			**20**
208143	CALLE OSUNA	NINA ST	ISABELLA DR	Local	Asphalt	33	524	96	2019	8.36	48	60	Mod	V Poor			**19**
71834	CALLE OSUNA	ISABELLA DR	BUENA HILLS DR	Local	Asphalt	34	220	41	871	20	56	60	Mod	Poor			**29**
21518	CALLE PLATICO	AVENIDA DE SUENOS	EOP	Local	Asphalt	32	877	156	3,275	88	60	60	Mod	V Good			**77**
21517	CALLE PLATICO	EOP	AVENIDA DE SUENOS	Local	Asphalt	35	219	43	895	91	69	60	Mod	V Good			**83**
122298	CALLE PLATINO	EOP	AVENIDA DEL ORO	Local	Asphalt	31	1264	221	4,646	93	71	60	Mod	Excellent	85	4/26/24	**84**
139950	CALLE SANTANDER	AVENIDA EMPRESSA	CALLE DEL GRECO	Local	Asphalt	34	195	37	773	83.6	76	60	Mod	V Good			**80**
123389	CALLE SOBRADO	AVENIDA DE LA PLATA	CALLE MARBELLA	Local	Asphalt	43	178	43	895	88	74	60	Mod	V Good			**82**
123388	CALLE SOBRADO	CALLE MARBELLA	CALLE MARBELLA	Local	Asphalt	33	1134	208	4,367	76	71	60	Mod	V Good			**73**
123387	CALLE SOBRADO	CALLE MARBELLA	EOP	Local	Asphalt	37	357	73	1535	39.5	60	60	Mod	Marginal			**43**
71440	CALLE SOLIMAR	CALLE MARIPOSA	DS@243E CALLE MARIPOSA	Local	Asphalt	36	243	49	1020	37.2	67	60	Mod	Marginal			**44**
71439	CALLE SOLIMAR	DS@243E CALLE MARIPOSA	CALLE VALLECITO	Local	Asphalt	37	497	102	2144	24.5	39	60	Mod	Poor			**27**
122371	CALLE ULTIMO	AVENIDA EMPRESSA	VIA ISIDRO	Local	Asphalt	42	344	80	1,688	68	69	60	Mod	Good			**66**
122367	CALLE ULTIMO	VIA ISIDRO	VERA CRUZ	Local	Asphalt	35	402	78	1,640	84	56	80	Strng	V Good			**73**
122368	CALLE ULTIMO	VERA CRUZ	VERA CRUZ	Local	Asphalt	32	982	175	3,666	83	70	60	Mod	V Good			**77**
122369	CALLE ULTIMO	VERA CRUZ	CORTE SUAVE	Local	Asphalt	32	557	99	2079	62.9	71	60	Mod	Good			**63**
122370	CALLE ULTIMO	CORTE SUAVE	AVENIDA EMPRESSA	Local	Asphalt	30	162	27	567	87.5	64	60	Mod	V Good			**78**
71446	CALLE VALLECITO	EOP	CALLE LOS SANTOS	Local	Asphalt	32	225	40	840	14	50	60	Mod	Poor			**24**

GISID	On Street	From Street	To Street	FunCL	Pavetype	Pavement Width (ft)	Pavement Length (ft)	Add Area (yd2)	Pavement Area (yd2)	Condition Summary (November 2025) Surface Distress Index (SDI)	Roughness Index (RI)	Structural Index (SI)	Strength Rating	Condition Rating	PCI Override (OPCI)	OPCI Date	Current Segment PCI (CPCI)
71448	CALLE VALLECITO	CALLE LOS SANTOS	CALLE SOLIMAR	Local	Asphalt	36	263	53	1105	31.6	64	60	Mod	Marginal			**40**
71447	CALLE VALLECITO	CALLE SOLIMAR	CALLE LAS POSITAS	Local	Asphalt	32	256	46	956	55.3	51	60	Mod	Fair			**51**
71449	CALLE VALLECITO	CALLE LAS POSITAS	EOP	Local	Asphalt	42	225	53	1,106	40	58	60	Mod	Marginal			**43**
132947	CALLIGRAPHY CT	EOP	MASTERS DR	Local	Asphalt	38	334	70	1473	79.1	65	80	Strng	V Good			**73**
71766	CAMARILLO AVE	WARING RD	HEATHER LN	Local	Asphalt	36	188	38	789	12.5	79	30	Weak	Poor			**31**
71767	CAMARILLO AVE	HEATHER LN	MIRA MESA AVE	Local	Asphalt	38	492	104	2,179	12	62	30	Weak	Poor			**26**
71768	CAMARILLO AVE	MIRA MESA AVE	PALO VERDE WAY	Local	Asphalt	35	434	84	1,773	39	64	60	Mod	Marginal			**45**
71769	CAMARILLO AVE	PALO VERDE WAY	BOLIVIA LN	Local	Asphalt	36	301	60	1,263	19	54	60	Mod	Poor			**28**
71770	CAMARILLO AVE	BOLIVIA LN	SANTA YNEZ WAY	Local	Asphalt	36	310	62	1,302	20	74	30	Weak	Poor			**35**
71764	CAMARILLO AVE	SANTA YNEZ WAY	ROSELLE AVE	Local	Asphalt	36	307	61	1,290	31	81	60	Mod	Marginal			**45**
71765	CAMARILLO AVE	ROSELLE AVE	COSTA DEL REY	Local	Asphalt	35	391	76	1,595	68	70	60	Mod	Good			**66**
71763	CAMARILLO AVE	COSTA DEL REY	EOP	Local	Asphalt	44	305	74	1561	76.4	61	60	Mod	V Good			**70**
81542	CAMBRIDGE CT	EOP	OXFORD PL	Local	Asphalt	37	397	81	1698	99.5	82	60	Mod	Excellent	85	45408	**92**
14897	CAMELIA	MACHADO ST	STEWART ST	Local	Asphalt	27	306	46	965	93	77	60	Mod	Excellent			**86**
14911	CAMELOT DR	INDUSTRY ST	OCEANSIDE BLVD	Local	Asphalt	33	480	88	1850	67.8	64	60	Mod	Good			**64**
14908	CAMELOT DR	OCEANSIDE BLVD	ALLEY	Local	Asphalt	33	301	55	1161	27.8	61	60	Mod	Poor			**36**
14909	CAMELOT DR	ALLEY	LANCELOT DR	Local	Asphalt	34	182	34	720	45	52	60	Mod	Marginal			**44**
14910	CAMELOT DR	LANCELOT DR	GUINEVERE DR	Local	Asphalt	33	328	60	1263	65.7	52	60	Mod	Good			**59**
14907	CAMELOT DR	GUINEVERE DR	DS@712N GUINEVERE DR	Local	Asphalt	33	712	131	2,741	85	65	60	Mod	V Good			**77**
14912	CAMELOT DR	DS@712N GUINEVERE DR	FOWLES ST	Local	Asphalt	34	170	32	676	81.6	18	80	Strng	Good			**58**
81546	CAMEO DR	RANCHO DEL ORO DR	PRIVATE RD	Minor Collector	Asphalt	48	901	240	5045	76.5	81	40.9	Weak	Good	85	45408	**84**
81549	CAMEO DR	PRIVATE RD	COLUMBIA DR	Minor Collector	Asphalt	61	565	191	4,020	94	85	94	Strng	Excellent	85	4/26/24	**90**
81548	CAMEO DR	COLUMBIA DR	BRANDEIS DR	Minor Collector	Asphalt	36	711	142	2,985	81	87	29	Weak	Good	85	4/26/24	**84**
81550	CAMEO DR	BRANDEIS DR	COLGATE DR	Minor Collector	Asphalt	35	573	111	2,339	82	81	22	Weak	Good	85	4/26/24	**84**
81547	CAMEO DR	COLGATE DR	ROSELLE ST	Minor Collector	Asphalt	35	590	115	2,411	82	74	56	Mod	V Good	85	4/26/24	**84**
81545	CAMEO DR	ROSELLE ST	MARVIN ST	Minor Collector	Asphalt	32	1841	327	6,872	81	73	3	Weak	Fair	85	4/26/24	**84**
79392	CAMINO BAJA CERRO	EOP	INDIAN VIEW DR	Local	Asphalt	26	1158	166	3481	12.9	45	60	Mod	V Poor			**21**
79388	CAMINO CORTO	CITY LIMIT	PRIVATE RD	Local	Asphalt	25	1570	219	4609	36.6	59	60	Mod	Marginal			**41**
121681	CAMINO PARQUE	VISTA ALEGRIA	EOP	Local	Asphalt	44	802	197	4,141	85	65	60	Mod	V Good			**77**
71672	CAMPESINO PL	EOP	LAUREL RD	Local	Asphalt	38	530	113	2371	81	65	60	Mod	V Good			**74**
71842	CAMPUS DR	EOP	BUENA HILLS DR	Local	Asphalt	37	202	41	871	21.2	12	60	Mod	V Poor			**16**
71844	CAMPUS DR	BUENA HILLS DR	CORAL DR	Local	Asphalt	38	232	49	1,027	20	46	60	Mod	Poor			**26**
71843	CAMPUS DR	CORAL DR	EOP	Local	Asphalt	36	415	83	1742	38.4	70	30	Weak	Marginal			**45**
79080	CANDIA CT	EOP	EMERALD DR	Local	Asphalt	33	185	34	713	10.4	14	60	Mod	V Poor			**10**
132745	CANDLELIGHT ST	VIA DEL RANCHO	INDIGO ST	Local	Asphalt	38	281	59	1,244	97	78	60	Mod	Excellent			**88**
132744	CANDLELIGHT ST	INDIGO ST	MERTENSIA ST	Local	Asphalt	37	879	181	3,793	97	81	60	Mod	Excellent			**89**
79233	CANDLEWOOD PL	EOP	ELM TREE DR	Local	Asphalt	40	102	23	474	74.7	14	80	Strng	Fair			**52**
79234	CANDLEWOOD PL	ELM TREE DR	EOP	Local	Asphalt	43	157	38	793	76	28	80	Strng	Good			**58**
97435	CANEEL BAY CT	TRUNKS BAY	AVALON BAY PL	Local	Asphalt	35	662	129	2704	99.3	58	60	Mod	Excellent	85	45408	**84**
97436	CANEEL BAY CT	AVALON BAY PL	LUSTROSOS ST	Local	Asphalt	37	278	57	1200	100	71	60	Mod	Excellent	85	45408	**89**
58378	CANNON RD	CITY LIMIT	LEISURE VILLAGE DR	Major Arterial	Asphalt	61	1299	440	9,243	66	75	68	Mod	Good			**65**
58377	CANNON RD	LEISURE VILLAGE DR	WISTERIA DR	Major Arterial	Asphalt	61	2046	693	14560	59.6	74	92.6	Strng	V Good			**68**
58379	CANNON RD	WISTERIA DR	SHADOWRIDGE DR	Major Arterial	Asphalt	64	1500	533	11,201	59	77	87	Strng	V Good			**67**

GISID	On Street	From Street	To Street	FunCL	Pavetype	Pavement Width (ft)	Pavement Length (ft)	Add Area (yd2)	Pavement Area (yd2)	Condition Summary (November 2025) Surface Distress Index (SDI)	Roughness Index (RI)	Structural Index (SI)	Strength Rating	Condition Rating	PCI Override (OPCI)	OPCI Date	Current Segment PCI (CPCI)
58376	CANNON RD	SHADOWRIDGE DR	AMADOR DR	Major Arterial	Asphalt	64	908	323	6,782	64	83	98	Strng	V Good			**75**
58382	CANNON RD	AMADOR DR	LAKE BLVD	Major Arterial	Asphalt	81	588	265	5556	59.1	61	99.4	Strng	Good			**67**
194497	CANNON RD	LAKE BLVD	PRIVATE DRWY	Major Arterial	Asphalt	90	454	227	4,769	37	62	88	Strng	Fair			**52**
194498	CANNON RD	PRIVATE DRWY	S MELROSE DR	Major Arterial	Asphalt	91	469	237	4,977	78	65	100	Strng	V Good			**78**
58383	CANNON RD	S MELROSE DR	EOP	Local	Asphalt	43	665	159	3,336	86	71	60	Mod	V Good			**80**
79150	CANTERBURY CT	EOP	ROLLING HILLS DR	Local	Asphalt	42	303	71	1,485	15	80	30	Weak	Poor	94	4/26/24	**92**
132958	CANVAS ST	MOSAIC CIR	SEPIA CT	Local	Asphalt	32	246	44	920	87	84	60	Mod	Excellent			**84**
15703	CANYON DR	OCEANSIDE BLVD	CANYON LODGE PL	Minor Collector	Asphalt	61	420	142	2986	34.9	68	74.5	Mod	Fair			**50**
15702	CANYON DR	CANYON LODGE PL	CROUCH ST	Minor Collector	Asphalt	34	491	93	1950	21.9	60	66	Mod	Marginal			**39**
189002	CANYON DR	CROUCH ST	PRIVATE DRWY	Major Collector	Asphalt	33	579	106	2,230	27	73	6	Weak	Poor			**30**
189001	CANYON DR	PRIVATE DRWY	PRIVATE DRWY	Major Collector	Asphalt	48	354	94	1,981	75	79	87	Strng	V Good			**77**
188997	CANYON DR	PRIVATE DRWY	PRIVATE DRWY	Major Collector	Asphalt	58	87	28	591	41	68	100	Strng	Good			**59**
189000	CANYON DR	PRIVATE DRWY	PRIVATE DRWY	Major Collector	Asphalt	48	260	69	1,454	20	72	28	Weak	Poor			**31**
188999	CANYON DR	PRIVATE DRWY	LOMITA ST	Major Collector	Asphalt	51	113	32	673	48.5	68	50.4	Mod	Fair			**50**
15701	CANYON DR	LOMITA ST	LOMA ALTA DR	Major Collector	Asphalt	61	485	164	3,450	44	75	75	Mod	Fair			**56**
15693	CANYON DR	LOMA ALTA DR	CAREY RD	Major Collector	Asphalt	39	1051	228	4,782	25	78	43	Weak	Marginal			**39**
15692	CANYON DR	CAREY RD	FOSTER ST	Major Collector	Asphalt	54	855	257	5,387	14	75	42	Weak	Poor			**32**
181633	CANYON DR	FOSTER ST	PRIVATE DRWY	Major Collector	Asphalt	61	193	65	1,372	24	87	57	Mod	Marginal			**44**
181632	CANYON DR	PRIVATE DRWY	PRIVATE DRWY	Major Collector	Asphalt	62	64	22	460	21	72	60	Mod	Poor			**34**
181629	CANYON DR	PRIVATE DRWY	PRIVATE RD	Major Collector	Asphalt	20	18	2	42	11.2	96	30	Weak	Poor			**35**
15698	CANYON DR	PRIVATE RD	PRIVATE RD	Major Collector	Asphalt	59	137	45	940	34.6	78	52.9	Mod	Fair			**46**
181624	CANYON DR	PRIVATE RD	PRIVATE DRWY	Major Collector	Asphalt	62	126	43	911	18	72	94	Strng	Fair			**47**
181625	CANYON DR	PRIVATE DRWY	N CANYON DR	Major Collector	Asphalt	62	369	127	2,668	24	53	100	Strng	Fair			**46**
162767	CANYON VIEW DR	BIG SKY DR	MOON SHADOW DR	Local	Asphalt	36	346	69	1,454	100	77	60	Mod	Excellent			**90**
162766	CANYON VIEW DR	MOON SHADOW DR	BIG SKY DR	Local	Asphalt	37	858	176	3,702	99	71	60	Mod	Excellent			**88**
15761	CAPISTRANO DR	INTERSTATE 5 RAMP	SAN RAFAEL DR	Major Collector	Asphalt	35	322	63	1,313	27	57	28	Weak	Poor			**31**
15760	CAPISTRANO DR	SAN RAFAEL DR	SUNSET DR	Major Collector	Asphalt	35	808	157	3,300	21	54	56	Mod	Poor			**34**
15759	CAPISTRANO DR	SUNSET DR	SAN LUIS REY DR	Major Collector	Asphalt	38	157	33	696	10	60	63	Mod	Poor			**32**
15758	CAPISTRANO DR	SAN LUIS REY DR	SAN JOSE ST	Major Collector	Asphalt	34	1439	272	5709	14.5	57	39	Weak	Poor			**27**
15756	CAPISTRANO DR	SAN JOSE ST	SAN MATEO ST	Major Collector	Asphalt	36	265	53	1112	13	61	32.7	Weak	Poor			**26**
15755	CAPISTRANO DR	SAN MATEO ST	SANTA PAULA ST	Major Collector	Asphalt	36	430	86	1,806	10	71	12	Weak	Poor			**22**
15762	CAPISTRANO DR	SANTA PAULA ST	UNNAMED RD	Major Collector	Asphalt	42	1041	243	5,099	10	73	9	Weak	Poor			**22**
15757	CAPISTRANO DR	UNNAMED RD	SANTA ANITA ST	Major Collector	Asphalt	37	1241	255	5,357	9	62	7	Weak	V Poor			**19**
15754	CAPISTRANO DR	SANTA ANITA ST	SANTA ROSA ST	Major Collector	Asphalt	36	279	56	1,172	22	68	6	Weak	Poor			**26**
15763	CAPISTRANO DR	SANTA ROSA ST	SAN SIMEON ST	Major Collector	Asphalt	39	334	72	1,519	25	76	3	Weak	Poor			**28**
168079	CAPRICHO WAY	EOP	CARINO WAY	Local	Asphalt	61	225	76	1599	87.2	38	80	Strng	V Good			**69**
97275	CARDIFF BAY DR	DOUGLAS DR	MOONSTONE BAY DR	Minor Collector	Asphalt	38	297	63	1,319	79	65	75	Mod	V Good			**72**
97277	CARDIFF BAY DR	MOONSTONE BAY DR	DOHENY BAY CT	Minor Collector	Asphalt	34	576	109	2,285	76	66	64	Mod	V Good			**68**
97276	CARDIFF BAY DR	DOHENY BAY CT	POINT WINDEMERE PL	Minor Collector	Asphalt	34	332	63	1319	79.2	60	79.2	Strng	V Good			**72**
97274	CARDIFF BAY DR	POINT WINDEMERE PL	SOLANO BAY PL	Minor Collector	Asphalt	38	272	0	0	89	67	99	Strng	Excellent			**84**
97279	CARDIFF BAY DR	SOLANO BAY PL	PISMO BAY CT	Minor Collector	Asphalt	35	174	34	712	78.8	71	59.6	Mod	V Good			**70**
97278	CARDIFF BAY DR	PISMO BAY CT	MARBLEHEAD BAY DR	Minor Collector	Asphalt	35	263	51	1076	82.6	71	94.4	Strng	V Good			**81**
15821	CAREY RD	EL MONTE DR	CANYON DR	Local	Asphalt	34	201	38	798	90	18	80	Strng	Good	85	4/26/24	**84**

Condition Summary (November 2025)

GISID	On Street	From Street	To Street	FunCL	Pavetype	Pavement Width (ft)	Pavement Length (ft)	Add Area (yd2)	Pavement Area (yd2)	Surface Distress Index (SDI)	Roughness Index (RI)	Structural Index (SI)	Strength Rating	Condition Rating	PCI Override (OPCI)	OPCI Date	Current Segment PCI (CPCI)
15825	CAREY RD	CANYON DR	HILLDALE ST	Local	Asphalt	33	199	36	766	100	65	60	Mod	Excellent	94	4/26/24	**92**
15823	CAREY RD	HILLDALE ST	CREGAR ST	Local	Asphalt	32	798	142	2978	99.2	70	60	Mod	Excellent	94	45408	**92**
15824	CAREY RD	CREGAR ST	CRESTLINE DR	Local	Asphalt	31	191	33	690	100	75	60	Mod	Excellent	94	4/26/24	**92**
15822	CAREY RD	CRESTLINE DR	MISSION AVE	Local	Asphalt	36	458	92	1,924	69	50	60	Mod	Good	94	4/26/24	**92**
181588	CAREY RD	MISSION AVE	PRIVATE DRWY	Local	Asphalt	16	108	10	202	30	27	80	Strng	Poor			**26**
181587	CAREY RD	PRIVATE DRWY	PRIVATE DRWY	Local	Asphalt	40	67	15	314	17.9	34	60	Mod	V Poor			**21**
181585	CAREY RD	PRIVATE DRWY	PRIVATE DRWY	Local	Asphalt	40	150	33	698	47.7	48	60	Mod	Marginal			**45**
181580	CAREY RD	PRIVATE DRWY	PRIVATE DRWY	Local	Asphalt	37	93	19	401	32.8	43	60	Mod	Poor			**33**
181578	CAREY RD	PRIVATE DRWY	PRIVATE DRWY	Local	Asphalt	41	230	52	1,099	23	54	60	Mod	Poor			**31**
181570	CAREY RD	PRIVATE DRWY	WILLOW AVE	Local	Asphalt	41	314	71	1500	25	44	60	Mod	Poor			**29**
15827	CAREY RD	WILLOW AVE	PRIVATE RD	Local	Asphalt	31	292	50	1,056	69	45	60	Mod	Good			**59**
15828	CAREY RD	PRIVATE RD	POPLAR RD	Local	Asphalt	20	41	5	96	92.8	48	60	Mod	V Good			**77**
71424	CARILLO CIR	STEPHANIE PL	EOP	Local	Asphalt	38	657	140	2,934	14	59	30	Weak	Poor			**26**
168077	CARINO WAY	FRANCISCAN WAY	CAPRICHO WAY	Local	Asphalt	30	187	31	654	85	57	60	Mod	V Good			**74**
168078	CARINO WAY	CAPRICHO WAY	EOP	Local	Asphalt	42	139	32	677	87	61	60	Mod	V Good			**77**
38506	CARISSA DR	OLEANDER DR	DALEA PL	Local	Asphalt	35	461	90	1,882	27	75	30	Weak	Marginal			**40**
38504	CARISSA DR	DALEA PL	MACLURA ST	Local	Asphalt	36	407	81	1709	77.3	77	60	Mod	V Good			**75**
38505	CARISSA DR	MACLURA ST	EOP	Local	Asphalt	32	121	22	452	80.9	59	80	Strng	V Good			**72**
56694	CARMELO DR	CITY LIMIT	GOOD LAND DR	Local	Asphalt	36	305	61	1282	89	48	60	Mod	V Good			**74**
154808	CARMELO DR	GOOD LAND DR	MONTEREY DR	Local	Asphalt	32	341	61	1273	55	59	60	Mod	Fair			**54**
162433	CARMELO DR	MONTEREY DR	RIVERSIDE DR	Local	Asphalt	44	532	130	2730	75.8	69	60	Mod	V Good			**72**
14463	CARNEGIE DR	EOP	BRANDEIS DR	Local	Asphalt	37	347	71	1,499	85	69	60	Mod	V Good			**78**
14464	CARNEGIE DR	BRANDEIS DR	STANFORD DR	Local	Asphalt	37	312	64	1,345	18	50	60	Mod	Poor			**26**
14461	CARNEGIE DR	STANFORD DR	KELTON DR	Local	Asphalt	39	1014	220	4612	70.3	60	60	Mod	Good			**65**
14462	CARNEGIE DR	KELTON DR	CORNELL DR	Local	Asphalt	35	323	63	1,318	37	59	60	Mod	Marginal			**42**
14465	CARNEGIE DR	CORNELL DR	EOP	Local	Asphalt	40	353	77	1,627	31	63	30	Weak	Marginal			**39**
16220	CAROLYN CIR	AIRPORT RD	ROBERTA LN	Local	Asphalt	33	740	136	2,849	36	52	60	Mod	Marginal			**39**
16222	CAROLYN CIR	ROBERTA LN	ROBERTA LN	Local	Asphalt	32	1100	196	4,108	54	72	60	Mod	Fair			**57**
16221	CAROLYN CIR	ROBERTA LN	LAS VEGAS DR	Local	Asphalt	31	314	54	1135	15.2	65	30	Weak	Poor			**29**
16223	CAROLYN CIR	LAS VEGAS DR	DS@452N LAS VEGAS DR	Local	Asphalt	34	452	85	1792	26.4	76	30	Weak	Marginal			**40**
16227	CARPENTER RD	EOP	BENET RD	Local	Asphalt	45	913	227	4,770	43	48	60	Mod	Marginal			**42**
71789	CARR DR	BARNARD DR	BROWN ST	Local	Asphalt	36	200	40	841	9.2	55	60	Mod	V Poor			**22**
71788	CARR DR	BROWN ST	JOHNSON DR	Local	Asphalt	38	276	58	1,224	20	75	60	Mod	Poor			**35**
71787	CARR DR	JOHNSON DR	ROSELLE ST	Local	Asphalt	37	1469	302	6,339	13	61	30	Weak	Poor			**26**
79411	CARRIAGE CIR	SHORTHILL DR	EL LANDO CT	Local	Asphalt	36	1907	381	8010	95.5	84	60	Mod	Excellent			**90**
79412	CARRIAGE CIR	EL LANDO CT	BROUGHAM CT	Local	Asphalt	34	165	31	653	88.5	80	60	Mod	Excellent			**84**
79410	CARRIAGE CIR	BROUGHAM CT	OCEANVIEW RD	Local	Asphalt	34	1294	244	5134	90.4	85	60	Mod	Excellent			**87**
79054	CASA DR	EOP	SIESTA DR	Local	Asphalt	33	318	58	1,225	91	64	60	Mod	V Good			**81**
77604	CASCADITA CIR	AVENIDA MARGUARITA	EOP	Local	Asphalt	50	112	31	648	10	21	60	Mod	V Poor			**12**
99347	CASERAS DR	SORRENTO DR	MADIERA DR	Local	Asphalt	33	308	56	1,186	93	69	60	Mod	V Good			**83**
99346	CASERAS DR	MADIERA DR	RAMADA DR	Local	Asphalt	33	352	64	1354	96.2	70	60	Mod	Excellent			**86**
79154	CASPER ST	MYSTIK RD	TEMPLE HEIGHTS DR	Local	Asphalt	36	369	74	1,550	50	67	60	Mod	Fair	94	4/26/24	**92**
132976	CASPIAN CT	NAPLES CT	EOP	Local	Asphalt	51	389	111	2,326	82	74	60	Mod	V Good			**77**

GISID	On Street	From Street	To Street	FunCL	Pavetype	Pavement Width (ft)	Pavement Length (ft)	Add Area (yd2)	Pavement Area (yd2)	Condition Summary (November 2025) Surface Distress Index (SDI)	Roughness Index (RI)	Structural Index (SI)	Strength Rating	Condition Rating	PCI Override (OPCI)	OPCI Date	Current Segment PCI (CPCI)
132973	CASPIAN DR	TANGIER CT	DORINDA DR	Local	Asphalt	37	351	72	1,514	90	68	60	Mod	V Good			**81**
132972	CASPIAN DR	DORINDA DR	FAIRHILL CT	Local	Asphalt	40	309	69	1,442	93	87	60	Mod	Excellent			**89**
132974	CASPIAN DR	FAIRHILL CT	SOUTHGATE DR	Local	Asphalt	38	294	62	1303	90.4	78	60	Mod	Excellent			**85**
132975	CASPIAN DR	SOUTHGATE DR	NAPLES CT	Local	Asphalt	38	447	94	1,980	90	80	60	Mod	Excellent			**85**
16483	CASSIDY ST	S PACIFIC ST	PACIFIC TER	Minor Collector	Concrete	33	144	26	553	55	86	100	Mod	V Good			**73**
16482	CASSIDY ST	PACIFIC TER	S MYERS ST	Minor Collector	Concrete	32	145	26	540	44.7	39	97	Mod	Fair			**55**
205753	CASSIDY ST	S MYERS ST	BROADWAY	Minor Collector	Asphalt	36	290	58	1,216	56	24	100	Strng	Fair			**56**
16480	CASSIDY ST	BROADWAY	ALLEY	Minor Collector	Concrete	38	186	39	824	64	52	100	Mod	V Good			**68**
16486	CASSIDY ST	ALLEY	S TREMONT ST	Minor Collector	Concrete	36	169	34	710	36	45	100	Mod	Fair			**52**
16479	CASSIDY ST	S TREMONT ST	ALLEY	Minor Collector	Concrete	33	142	26	546	51	82	100	Mod	V Good			**69**
16478	CASSIDY ST	ALLEY	S COAST HWY	Minor Collector	Concrete	35	146	28	598	30	72	100	Mod	Fair			**56**
205754	CASSIDY ST	S COAST HWY	S FREEMAN ST	Major Collector	Asphalt	39	291	63	1325	48.2	55	94.6	Strng	Good			**59**
16489	CASSIDY ST	S FREEMAN ST	ALVARADO ST	Major Collector	Concrete	39	159	34	722	22.9	55	100	Mod	Fair			**48**
16477	CASSIDY ST	ALVARADO ST	ALLEY	Major Collector	Concrete	34	142	27	562	38	52	100	Mod	Fair			**55**
16495	CASSIDY ST	ALLEY	S DITMAR ST	Major Collector	Concrete	38	149	31	659	39.1	54	99.6	Mod	Fair			**56**
16496	CASSIDY ST	S DITMAR ST	ALLEY	Major Collector	Asphalt	37	150	31	649	15	84	97	Strng	Fair	85	1/17/25	**85**
16497	CASSIDY ST	ALLEY	S NEVADA ST	Major Collector	Asphalt	38	141	30	627	26	86	88	Strng	Fair	85	1/17/25	**85**
16494	CASSIDY ST	S NEVADA ST	S CLEMENTINE ST	Major Collector	Asphalt	38	159	34	705	19.9	80	8.2	Weak	Poor	85	45674	**84**
16499	CASSIDY ST	S CLEMENTINE ST	ALLEY	Major Collector	Asphalt	37	141	29	611	39	87	13	Weak	Marginal	85	1/17/25	**84**
16498	CASSIDY ST	ALLEY	S HORNE ST	Major Collector	Asphalt	32	148	26	553	40	90	24	Weak	Marginal	85	1/17/25	**84**
16493	CASSIDY ST	S HORNE ST	SERRANO ST	Major Collector	Asphalt	54	289	87	1821	27.9	51	85.3	Strng	Marginal	94	45674	**93**
16492	CASSIDY ST	SERRANO ST	MACHADO ST	Major Collector	Asphalt	54	161	48	1014	25.7	56	87.2	Strng	Marginal	94	45674	**93**
16501	CASSIDY ST	MACHADO ST	STEWART ST	Major Collector	Asphalt	55	290	89	1864	17.5	49	94.8	Strng	Marginal	94	45674	**93**
16500	CASSIDY ST	STEWART ST	INTERSTATE 5 RAMP	Major Collector	Asphalt	39	394	85	1,792	23	67	62	Mod	Marginal	94	1/17/25	**93**
16491	CASSIDY ST	INTERSTATE 5 RAMP	INTERSTATE 5 SB	Major Collector	Asphalt	36	437	87	1835	35.2	72	84.5	Strng	Fair			**53**
16490	CASSIDY ST	INTERSTATE 5 SB	INTERSTATE 5 NB	Major Collector	Concrete	43	81	19	408	100	65	60	Mod	Excellent			**87**
16502	CASSIDY ST	INTERSTATE 5 NB	SOTO ST	Local	Asphalt	41	287	65	1,372	100	78	60	Mod	Excellent	85	4/26/24	**91**
16475	CASSIDY ST	SOTO ST	KURTZ ST	Local	Asphalt	38	596	126	2644	99.8	67	60	Mod	Excellent	85	45408	**87**
16505	CASSIDY ST	KURTZ ST	PRIVATE RD	Local	Asphalt	38	139	29	618	100	84	60	Mod	Excellent	85	4/26/24	**92**
16504	CASSIDY ST	PRIVATE RD	HUNSAKER ST	Local	Asphalt	35	285	55	1165	99.5	53	60	Mod	V Good	85	45408	**84**
16507	CASSIDY ST	HUNSAKER ST	WOODBINE PL	Local	Asphalt	60	506	169	3540	99.6	71	60	Mod	Excellent	94	45408	**92**
16508	CASSIDY ST	WOODBINE PL	BOXWOOD WAY	Local	Asphalt	41	199	45	952	98	40	60	Mod	V Good			**78**
159752	CASSIDY ST	BOXWOOD WAY	BAYBERRY DR	Local	Asphalt	38	82	17	362	100	50	60	Mod	V Good			**82**
162626	CASTELLANO DR	ARVITA CT	NIGUEL ST	Local	Asphalt	35	249	48	1,017	90	53	60	Mod	V Good			**76**
162627	CASTELLANO DR	NIGUEL ST	GLENDORA DR	Local	Asphalt	36	318	64	1,334	99	57	60	Mod	Excellent			**84**
162628	CASTELLANO DR	GLENDORA DR	VANDEGRIFT BLVD	Local	Asphalt	37	192	39	827	35.5	45	60	Mod	Poor			**36**
159429	CASTELLANO WAY	CASTELLANO DR	EL CABALLO DR	Local	Asphalt	38	492	104	2182	53.2	67	30	Weak	Fair			**55**
97290	CATALINA DR	CORONADO DR	DOUGLAS DR	Local	Asphalt	42	165	39	809	34.9	10	80	Strng	Poor			**24**
61920	CEANOTHUS PL	EOP	MANZANITA DR	Local	Asphalt	35	591	114	2390	47.2	81	60	Mod	Fair			**56**
16743	CEDAR RD	CITY LIMIT	LONNIE ST	Local	Asphalt	34	137	26	542	22	51	60	Mod	Poor			**29**
16740	CEDAR RD	LONNIE ST	LEWIS ST	Local	Asphalt	33	524	96	2,018	13	56	30	Weak	Poor			**25**
16745	CEDAR RD	LEWIS ST	JONATHON ST	Local	Asphalt	33	259	47	997	36	65	60	Mod	Marginal			**43**
16744	CEDAR RD	JONATHON ST	THOMAS ST	Local	Asphalt	32	256	46	956	67	68	60	Mod	Good			**65**

GISID	On Street	From Street	To Street	FunCL	Pavetype	Pavement Width (ft)	Pavement Length (ft)	Add Area (yd2)	Pavement Area (yd2)	Condition Summary (November 2025) Surface Distress Index (SDI)	Roughness Index (RI)	Structural Index (SI)	Strength Rating	Condition Rating	PCI Override (OPCI)	OPCI Date	Current Segment PCI (CPCI)
79184	CEDAR RIDGE PL	BROKEN HITCH RD	EOP	Local	Asphalt	43	275	66	1395	28.4	66	60	Mod	Marginal	94	45408	**92**
153856	CELADON CT	EOP	WOODHAVEN DR	Local	Asphalt	57	135	43	895	87	37	80	Strng	V Good			**69**
16850	CELESTE DR	MIRA MESA AVE	LINDA DR	Local	Asphalt	38	332	70	1,471	8	42	60	Mod	V Poor			**17**
16849	CELESTE DR	LINDA DR	GLENN RD	Local	Asphalt	31	698	120	2,525	13	63	30	Weak	Poor			**27**
16852	CELESTE DR	GLENN RD	JACQUELINE LN	Local	Asphalt	33	250	46	963	11.8	45	60	Mod	V Poor			**20**
16851	CELESTE DR	JACQUELINE LN	THUNDER DR	Local	Asphalt	32	242	43	903	36	43	60	Mod	Poor			**36**
16848	CELESTE DR	THUNDER DR	EOP	Local	Asphalt	39	302	66	1383	30.5	45	80	Strng	Poor			**33**
17540	CENTER AVE	S HORNE ST	S WEITZEL ST	Local	Asphalt	37	276	57	1191	74.8	71	80	Strng	V Good			**72**
17541	CENTER AVE	S WEITZEL ST	DIVISION ST	Local	Asphalt	32	199	35	744	80	47	80	Strng	Good			**67**
17539	CENTER AVE	DIVISION ST	SECTION ST	Local	Asphalt	34	671	127	2,663	47	62	60	Mod	Fair			**49**
160335	CENTER AVE	SECTION ST	ALLEY	Local	Asphalt	35	109	21	443	75	80	60	Mod	V Good			**75**
17542	CENTER AVE	ALLEY	GRANT ST	Local	Asphalt	33	123	23	474	65	66	60	Mod	Good			**63**
78359	CERRO AVE	SKY HAVEN LN	LA TIERA DR	Local	Asphalt	35	127	25	518	17	76	30	Weak	Poor			**34**
78358	CERRO AVE	LA TIERA DR	AZURE LADO DR	Local	Asphalt	35	416	81	1,697	16	67	60	Mod	Poor			**30**
78357	CERRO AVE	AZURE LADO DR	LA TIERA DR	Local	Asphalt	35	500	97	2,040	13	62	30	Weak	Poor			**27**
78360	CERRO AVE	LA TIERA DR	SERENA AVE	Local	Asphalt	33	404	74	1556	17.3	55	30	Weak	Poor			**27**
78361	CERRO AVE	SERENA AVE	CIELO AVE	Local	Asphalt	30	256	43	898	16.4	70	30	Weak	Poor			**31**
24493	CHALET DR	EOP	ABBYWOOD DR	Local	Asphalt	41	222	50	1,052	55	48	60	Mod	Fair			**50**
24494	CHALET DR	ABBYWOOD DR	LOCKWOOD PL	Local	Asphalt	38	527	111	2338	80.4	73	60	Mod	V Good			**76**
24495	CHALET DR	LOCKWOOD PL	WILDWOOD DR	Local	Asphalt	38	180	38	796	81	56	80	Strng	V Good			**71**
132946	CHALK CT	EOP	MASTERS DR	Local	Asphalt	56	87	27	573	74	11	80	Strng	Fair			**51**
170291	CHAMPIONSHIP RD	EOP	VILLAGE DR	Local	Asphalt	38	413	88	1,846	93	62	60	Mod	V Good			**81**
170290	CHAMPIONSHIP RD	VILLAGE DR	STRAIGHTAWAY CT	Local	Asphalt	36	719	144	3018	89.9	78	60	Mod	Excellent			**84**
63036	CHAMPLAIN ST	HODGES RD	HOLLINS RD	Local	Asphalt	34	1068	202	4237	79.6	63	60	Mod	V Good			**72**
63037	CHAMPLAIN ST	HOLLINS RD	HENSHAW RD	Local	Asphalt	38	500	106	2216	80.4	67	60	Mod	V Good			**74**
63039	CHAMPLAIN ST	HENSHAW RD	N SANTA FE AVE	Local	Asphalt	39	241	52	1098	58.1	62	60	Mod	Fair			**56**
63038	CHAMPLAIN ST	N SANTA FE AVE	POWELL RD	Local	Asphalt	37	210	43	908	86	74	60	Mod	V Good	85	4/26/24	**84**
71389	CHARLES DR	EOP	GOLD DR	Local	Asphalt	32	692	123	2,585	14	56	30	Weak	Poor			**25**
71390	CHARLES DR	GOLD DR	LENORE ST	Local	Asphalt	32	700	124	2612	16.7	56	30	Weak	Poor			**27**
71388	CHARLES DR	LENORE ST	E PARKER ST	Local	Asphalt	33	587	108	2,261	12	56	30	Weak	Poor			**24**
71391	CHARLES DR	E PARKER ST	ARTHUR AVE	Local	Asphalt	32	555	99	2,071	7	47	30	Weak	V Poor			**18**
71790	CHASE CT	BROWN ST	EOP	Local	Asphalt	44	208	51	1068	18	37	60	Mod	V Poor			**22**
72554	CHASIN ST	GALBAR ST	TERESA ST	Local	Asphalt	32	258	46	964	93	60	60	Mod	V Good	94	4/26/24	**92**
72553	CHASIN ST	TERESA ST	NORMA ST	Local	Asphalt	31	1312	226	4747	99.4	61	60	Mod	Excellent	94	45408	**92**
72552	CHASIN ST	NORMA ST	SUMMERVIEW WAY	Local	Asphalt	34	684	129	2712	99.8	70	60	Mod	Excellent	94	45408	**92**
166856	CHASIN ST	SUMMERVIEW WAY	HARRIET ST	Local	Asphalt	30	400	67	1,398	99	67	60	Mod	Excellent	94	4/26/24	**92**
72555	CHASIN ST	HARRIET ST	EMERALD DR	Local	Asphalt	32	279	50	1,042	89	67	60	Mod	V Good	94	4/26/24	**92**
79493	CHAUNCEY RD	LAKE BLVD	DESMOND CIR	Local	Asphalt	39	339	73	1543	70	58	60	Mod	Good			**64**
79492	CHAUNCEY RD	DESMOND CIR	STRANSBURG CT	Local	Asphalt	39	325	70	1477	56.6	62	60	Mod	Fair			**56**
79491	CHAUNCEY RD	STRANSBURG CT	WINDSOR RD	Local	Asphalt	39	540	117	2,459	54	57	60	Mod	Fair			**52**
82410	CHERRYSTONE ST	COCO PALMS DR	GRAPE ST	Local	Asphalt	37	259	53	1,118	11	75	30	Weak	Poor			**29**
82409	CHERRYSTONE ST	GRAPE ST	CREEK RD	Local	Asphalt	36	580	116	2,435	16	91	30	Weak	Marginal			**38**
123419	CHERRYWOOD DR	WOODVIEW DR	COTTONWOOD DR	Local	Asphalt	37	272	56	1174	96.1	77	60	Mod	Excellent			**88**

GISID	On Street	From Street	To Street	FunCL	Pavetype	Pavement Width (ft)	Pavement Length (ft)	Add Area (yd2)	Pavement Area (yd2)	Condition Summary (November 2025) Surface Distress Index (SDI)	Roughness Index (RI)	Structural Index (SI)	Strength Rating	Condition Rating	PCI Override (OPCI)	OPCI Date	Current Segment PCI (CPCI)
123420	CHERRYWOOD DR	COTTONWOOD DR	WOODHAVEN DR	Local	Asphalt	36	406	81	1704	96.7	77	60	Mod	Excellent			**89**
78128	CHEYENNE CIR	EOP	NAVAJO AVE	Local	Asphalt	39	304	66	1382	26	51	30	Weak	Poor			**31**
164314	CHILTERN CT	MENDIP ST	EOP	Local	Asphalt	44	190	46	974	90	29	80	Strng	V Good			**68**
61992	CHIMNEY ROCK DR	SHADOW TREE DR	RIVERTREE DR	Local	Asphalt	37	262	54	1131	85.4	78	60	Mod	V Good			**82**
61993	CHIMNEY ROCK DR	RIVERTREE DR	HOLLOW TREE DR	Local	Asphalt	37	351	72	1,515	96	67	60	Mod	Excellent			**85**
201931	CHINCOTEAGUE CT	EOP	QUARTER HORSE CIR	Local	Asphalt	40	442	99	2082	94.8	77	60	Mod	Excellent			**87**
201932	CHINCOTEAGUE CT	QUARTER HORSE CIR	THOROUGHBRED ST	Local	Asphalt	42	559	130	2,740	92	68	60	Mod	V Good			**83**
201933	CHINCOTEAGUE CT	THOROUGHBRED ST	LIPIZZANER CIR	Local	Asphalt	39	514	111	2336	97.1	61	60	Mod	Excellent			**84**
162395	CHRISTINA CT	EOP	PALA RD	Local	Asphalt	48	247	66	1,393	76	63	60	Mod	V Good			**70**
122503	CHROMA DR	MASTERPIECE DR	COLLEGE BLVD	Local	Asphalt	36	474	95	1,989	81	61	60	Mod	V Good			**73**
122505	CHROMA DR	COLLEGE BLVD	GALLERY DR	Local	Asphalt	42	402	94	1972	84.3	56	60	Mod	V Good			**73**
122504	CHROMA DR	GALLERY DR	DS@283E GALLERY DR	Local	Asphalt	34	283	53	1122	91.1	56	60	Mod	V Good			**78**
79323	CHURCHILL DOWNS RD	DEL MAR RD	BELMONT PARK RD	Local	Asphalt	36	544	109	2,285	90	61	60	Mod	V Good			**78**
78356	CIELO AVE	CERRO AVE	SKY HAVEN LN	Local	Asphalt	33	810	148	3117	7.88	60	30	Weak	Poor			**23**
1103	CIVIC CENTER DR	N PACIFIC ST	N MYERS ST	Local	Asphalt	28	269	42	879	80.7	45	80	Strng	Good			**67**
1105	CIVIC CENTER DR	N CLEVELAND ST	ALLEY	Major Collector	Asphalt	51	133	38	792	40.1	79	99.8	Strng	Good			**62**
1104	CIVIC CENTER DR	ALLEY	N TREMONT ST	Major Collector	Asphalt	49	156	43	895	45.8	61	82.5	Strng	Fair			**56**
1101	CIVIC CENTER DR	N TREMONT ST	ALLEY	Major Collector	Asphalt	44	147	36	756	20.9	37	45.1	Mod	Poor			**27**
1100	CIVIC CENTER DR	ALLEY	N COAST HWY	Major Collector	Asphalt	44	151	37	775	29	36	99	Strng	Marginal			**45**
1113	CIVIC CENTER DR	N COAST HWY	ALLEY	Major Collector	Asphalt	47	149	39	815	64	66	31	Weak	Fair			**52**
1112	CIVIC CENTER DR	ALLEY	N FREEMAN ST	Major Collector	Asphalt	45	142	36	747	90	75	99	Strng	Excellent			**86**
1114	CIVIC CENTER DR	N FREEMAN ST	ALLEY	Major Collector	Asphalt	46	139	35	744	81	52	95	Strng	V Good			**75**
1102	CIVIC CENTER DR	ALLEY	N DITMAR ST	Major Collector	Asphalt	44	139	34	712	82	57	97.4	Strng	V Good			**78**
1111	CIVIC CENTER DR	N DITMAR ST	ALLEY	Major Collector	Asphalt	47	141	37	776	85.1	74	56.1	Mod	V Good			**73**
1110	CIVIC CENTER DR	ALLEY	N NEVADA ST	Major Collector	Asphalt	46	140	36	752	84.3	54	99.4	Strng	V Good			**79**
1116	CIVIC CENTER DR	N NEVADA ST	ALLEY	Major Collector	Asphalt	45	139	35	728	73.7	50	39.7	Weak	Fair			**56**
1115	CIVIC CENTER DR	ALLEY	N CLEMENTINE ST	Major Collector	Asphalt	45	144	36	754	76	49	24	Weak	Fair			**52**
1109	CIVIC CENTER DR	N CLEMENTINE ST	ALLEY	Major Collector	Asphalt	43	137	33	689	77.8	63	2	Weak	Fair			**51**
1108	CIVIC CENTER DR	ALLEY	N HORNE ST	Major Collector	Asphalt	44	145	35	745	82	68	11	Weak	Good			**57**
1107	CIVIC CENTER DR	N HORNE ST	SUMMIT ST	Major Collector	Asphalt	45	157	39	826	75	59	100	Strng	V Good			**75**
1106	CIVIC CENTER DR	SUMMIT ST	N WEITZEL ST	Major Collector	Asphalt	44	279	68	1431	75	60	100	Strng	V Good			**76**
1117	CIVIC CENTER DR	N WEITZEL ST	INTERSTATE 5 RAMP	Major Collector	Asphalt	44	319	78	1,638	66	49	64	Mod	Good			**58**
1099	CIVIC CENTER DR	INTERSTATE 5 RAMP	BUSH ST	Major Collector	Concrete	32	94	17	353	100	92	60	Mod	Excellent			**95**
71396	CLAIRE DR	MARBLEHEAD BAY DR	MONICA CIR	Local	Asphalt	32	798	142	2,979	8	57	60	Mod	V Poor			**22**
71397	CLAIRE DR	MONICA CIR	ROJA DR	Local	Asphalt	32	537	96	2,006	13	64	30	Weak	Poor			**27**
71395	CLAIRE DR	ROJA DR	ELAINE AVE	Local	Asphalt	33	850	156	3,273	24	49	60	Mod	Poor			**29**
132823	CLYDESDALE CT	DARTMOOR CIR	EOP	Local	Asphalt	54	183	55	1150	90.4	31	80	Strng	V Good			**69**
81798	COACHMAN CT	SHORTHILL DR	EOP	Local	Asphalt	36	521	103	2161	91.2	85	60	Mod	Excellent			**88**
169772	COCKATOO CT	PAPAGALLO DR	EOP	Local	Asphalt	36	673	134	2804	92.7	73	60	Mod	Excellent			**85**
220210	COCO PALMS DR	N EL CAMINO REAL	SUNFISH LN	Local	Asphalt	36	971	194	4,079	100	63	60	Mod	Excellent			**86**
79250	COCO PALMS DR	SUNFISH LN	SAN GABRIEL DR	Local	Asphalt	38	384	81	1,702	100	83	60	Mod	Excellent			**92**
79253	COCO PALMS DR	SAN GABRIEL DR	CHERRYSTONE ST	Local	Asphalt	37	825	170	3,561	99	86	60	Mod	Excellent			**93**
79249	COCO PALMS DR	CHERRYSTONE ST	MULBERRY ST	Local	Asphalt	36	483	97	2028	100	77	60	Mod	Excellent			**91**

GISID	On Street	From Street	To Street	FunCL	Pavetype	Pavement Width (ft)	Pavement Length (ft)	Add Area (yd2)	Pavement Area (yd2)	Condition Summary (November 2025) Surface Distress Index (SDI)	Roughness Index (RI)	Structural Index (SI)	Strength Rating	Condition Rating	PCI Override (OPCI)	OPCI Date	Current Segment PCI (CPCI)
79252	COCO PALMS DR	MULBERRY ST	PALA RD	Local	Asphalt	37	167	34	722	97	75	60	Mod	Excellent			**88**
83084	COLGATE DR	EOP	CAMEO DR	Local	Asphalt	40	221	49	1024	26.4	65	60	Mod	Poor			**37**
83083	COLGATE DR	CAMEO DR	DARTMOUTH DR	Local	Asphalt	36	376	75	1578	15.8	56	60	Mod	Poor			**27**
83085	COLGATE DR	DARTMOUTH DR	EOP	Local	Asphalt	40	571	127	2676	20.1	61	30	Weak	Poor			**31**
157734	COLINA CT	EOP	MORAGA WAY	Local	Asphalt	41	190	43	911	91.2	61	60	Mod	V Good			**80**
157735	COLINA CT	MORAGA WAY	EOP	Local	Asphalt	40	303	67	1,411	96	70	60	Mod	Excellent			**86**
168026	COLLEGE BLVD	CITY LIMIT	ESPLANADE ST	Major Arterial	Asphalt	69	380	146	3062	30.6	66	78.2	Strng	Fair	94	45408	**92**
70922	COLLEGE BLVD	ESPLANADE ST	MARRON RD	Major Arterial	Asphalt	68	821	310	6515	38.3	65	56.3	Mod	Marginal	94	45408	**91**
212677	COLLEGE BLVD	MARRON RD	PRIVATE RD	Major Arterial	Asphalt	78	1179	511	10729	73.9	75	64.2	Mod	V Good			**68**
70924	COLLEGE BLVD	PRIVATE RD	PLAZA DR	Major Arterial	Asphalt	94	322	168	3,534	76	60	34	Weak	Good			**56**
70929	COLLEGE BLVD	STATE ROUTE 78 RAMP	STATE ROUTE 78 EB	Major Arterial	Asphalt	115	170	109	2283	44.2	63	85.3	Strng	Fair			**55**
70931	COLLEGE BLVD	STATE ROUTE 78 EB	STATE ROUTE 78 WB	Major Arterial	Asphalt	114	63	40	839	89.1	86	95.4	Strng	Excellent			**87**
70930	COLLEGE BLVD	STATE ROUTE 78 WB	STATE ROUTE 78 RAMP	Major Arterial	Asphalt	119	174	115	2,415	48	68	54	Mod	Fair			**50**
70927	COLLEGE BLVD	STATE ROUTE 78 RAMP	VISTA WAY	Major Arterial	Asphalt	127	95	67	1414	77.8	72	60	Mod	V Good			**73**
70932	COLLEGE BLVD	VISTA WAY	BARNARD DR	Major Arterial	Asphalt	84	836	390	8,190	55	73	57	Mod	Good			**56**
70921	COLLEGE BLVD	BARNARD DR	ROSELLE ST	Major Arterial	Asphalt	59	2186	716	15,045	46	82	95	Strng	Good			**64**
70919	COLLEGE BLVD	ROSELLE ST	MARVIN ST	Major Arterial	Asphalt	61	1283	435	9,128	36	76	64	Mod	Fair			**48**
70942	COLLEGE BLVD	MARVIN ST	MARVIN ST	Major Arterial	Asphalt	58	314	101	2126	36	79	52	Mod	Fair			**46**
70941	COLLEGE BLVD	MARVIN ST	ALLEY	Major Arterial	Asphalt	56	828	257	5,407	41	82	58	Mod	Fair			**51**
70940	COLLEGE BLVD	ALLEY	PRIVATE RD	Major Arterial	Asphalt	80	75	33	700	66	68	83	Strng	V Good			**68**
70938	COLLEGE BLVD	PRIVATE RD	THUNDER DR	Major Arterial	Asphalt	62	839	289	6,071	43	83	89	Strng	Good			**61**
70939	COLLEGE BLVD	THUNDER DR	MARCELLA ST	Major Arterial	Asphalt	56	1176	366	7,682	43	76	89	Strng	Good			**59**
70937	COLLEGE BLVD	MARCELLA ST	OLIVE DR	Major Arterial	Asphalt	57	949	301	6,313	50	79	65	Mod	Good			**57**
177184	COLLEGE BLVD	OLIVE DR	DS@137N OLIVE DR	Major Arterial	Asphalt	80	137	61	1,278	23	55	60	Mod	Poor			**29**
208243	COLLEGE BLVD	DS@137N OLIVE DR	OCEANSIDE BLVD	Major Arterial	Asphalt	55	1011	309	6488	23.4	63	68.6	Mod	Marginal			**40**
70943	COLLEGE BLVD	OCEANSIDE BLVD	AZTEC ST	Major Arterial	Asphalt	71	1383	545	11,454	30	68	94	Strng	Fair			**52**
70946	COLLEGE BLVD	AZTEC ST	AVENIDA DE LA PLATA	Major Arterial	Asphalt	57	879	278	5,843	30	67	82	Strng	Fair			**48**
70936	COLLEGE BLVD	AVENIDA DE LA PLATA	OLD GROVE RD	Major Arterial	Asphalt	62	1557	536	11261	20.3	73	60	Mod	Marginal			**39**
70947	COLLEGE BLVD	OLD GROVE RD	AVENIDA EMPRESSA	Major Arterial	Asphalt	60	1974	658	13,818	61	76	67	Mod	Good			**62**
70948	COLLEGE BLVD	AVENIDA EMPRESSA	MESA DR	Major Arterial	Asphalt	61	1309	443	9,313	71	76	85	Strng	V Good			**74**
70917	COLLEGE BLVD	MESA DR	CHROMA DR	Major Arterial	Asphalt	49	1578	430	9,023	21	68	63	Mod	Marginal			**38**
70918	COLLEGE BLVD	CHROMA DR	FRAZEE RD	Major Arterial	Asphalt	60	2930	977	20511	49.7	79	50.8	Mod	Fair			**53**
214999	COLLEGE BLVD	FRAZEE RD	TOWN CENTER	Major Arterial	Asphalt	60	1095	365	7,662	54	71	81	Strng	Good			**62**
70955	COLLEGE BLVD	TOWN CENTER	PALERMO DR	Major Arterial	Asphalt	59	926	304	6374	18.3	75	34.3	Weak	Poor			**31**
157083	COLLEGE BLVD	PALERMO DR	STATE ROUTE 76 EB	Major Arterial	Asphalt	85	686	324	6806	17.1	59	38.6	Weak	Poor			**28**
157082	COLLEGE BLVD	STATE ROUTE 76 EB	STATE ROUTE 76 WB	Major Arterial	Asphalt	135	64	48	1,004	76	44	80	Strng	Good			**62**
70953	COLLEGE BLVD	STATE ROUTE 76 WB	VIA CUPENO	Major Arterial	Asphalt	40	1265	281	5,903	44	74	55	Mod	Fair			**49**
70956	COLLEGE BLVD	VIA CUPENO	YUMA AVE	Major Arterial	Asphalt	89	259	128	2,694	51	87	90	Strng	Good			**67**
214938	COLLEGE BLVD	YUMA AVE	ADAMS ST	Major Arterial	Asphalt	41	1272	290	6,083	47	84	17	Weak	Marginal			**43**
199129	COLLEGE BLVD	ADAMS ST	MANCE BUCHANON PARK	Major Arterial	Asphalt	44	443	108	2,275	49	75	49	Mod	Fair			**51**
199130	COLLEGE BLVD	MANCE BUCHANON PARK	DS@695W MANCE BUCHANON PARK	Major Arterial	Concrete	38	695	147	3,079	100	86	84	Mod	Excellent			**90**
83082	COLUMBIA DR	EOP	CAMEO DR	Local	Asphalt	36	378	76	1589	77	64	80	Strng	V Good			**71**
83081	COLUMBIA DR	CAMEO DR	EOP	Local	Asphalt	34	899	170	3,563	24	54	60	Mod	Poor			**31**

GISID	On Street	From Street	To Street	FunCL	Pavetype	Pavement Width (ft)	Pavement Length (ft)	Add Area (yd2)	Pavement Area (yd2)	Condition Summary (November 2025) Surface Distress Index (SDI)	Roughness Index (RI)	Structural Index (SI)	Strength Rating	Condition Rating	PCI Override (OPCI)	OPCI Date	Current Segment PCI (CPCI)
78131	COMANCHE ST	APACHE ST	AZTEC ST	Local	Asphalt	36	910	182	3,820	46	77	60	Mod	Fair			**54**
78132	COMANCHE ST	AZTEC ST	EOP	Local	Asphalt	37	271	56	1,171	56	67	80	Strng	Fair			**57**
19415	COMMERCE ST	S OCEANSIDE BLVD	DS@59N S OCEANSIDE BLVD	Local	Asphalt	56	59	18	388	7	42	60	Mod	V Poor			**17**
19414	COMMERCE ST	DS@59N S OCEANSIDE BLVD	OCEANSIDE BLVD	Local	Asphalt	57	94	30	625	20	1	80	Strng	V Poor			**12**
78804	COMPASS RD	BINNACLE WAY	BOWSPRIT DR	Local	Asphalt	38	896	189	3974	16.6	60	60	Mod	Poor	94	45408	**92**
78805	COMPASS RD	BOWSPRIT DR	SEA RIDGE RD	Local	Asphalt	36	943	189	3,962	18	66	30	Weak	Poor	94	4/26/24	**92**
78806	COMPASS RD	SEA RIDGE RD	STARBOARD CIR	Local	Asphalt	31	312	54	1,130	26	60	60	Mod	Poor	94	4/26/24	**92**
132945	COMPOSITION CT	GALLERY DR	EOP	Local	Asphalt	37	388	79	1,664	79	52	80	Strng	V Good			**68**
71421	CONCHO CIR	EOP	ROJA DR	Local	Asphalt	57	141	44	930	30	17	60	Mod	Poor			**23**
71420	CONCHO PL	ROJA DR	EOP	Local	Asphalt	37	643	131	2,746	14	57	30	Weak	Poor			**26**
56838	CONDESSA CT	EOP	ALLENDE AVE	Local	Asphalt	42	223	53	1,104	69	97	30	Weak	V Good			**77**
61922	CONIFER DR	GARDENIA ST	SEQUOIA PL	Local	Asphalt	35	259	50	1,056	48	59	60	Mod	Fair			**49**
122383	CONQUISTADOR	AVENIDA EMPRESSA	PRIMA VERA	Local	Asphalt	37	275	56	1186	36.4	41	60	Mod	Poor			**35**
122382	CONQUISTADOR	PRIMA VERA	CORTE DANIEL	Local	Asphalt	35	396	77	1616	10.3	58	30	Weak	Poor			**23**
122381	CONQUISTADOR	CORTE DANIEL	VIA OTANO	Local	Asphalt	33	234	43	902	19.3	52	60	Mod	Poor			**28**
122380	CONQUISTADOR	VIA OTANO	CORTE DE MIJA	Local	Asphalt	33	864	158	3326	16.2	49	30	Weak	Poor			**24**
122384	CONQUISTADOR	CORTE DE MIJA	CORTE ROBERTO	Local	Asphalt	34	190	36	755	17.9	51	60	Mod	Poor			**26**
122385	CONQUISTADOR	CORTE ROBERTO	AVENIDA EMPRESSA	Local	Asphalt	37	166	34	717	84	40	60	Mod	Good			**67**
132935	CONTOUR CT	EOP	MASTERS DR	Local	Asphalt	45	220	55	1,148	86	52	60	Mod	V Good			**73**
169769	CONURE CT	PAPAGALLO DR	JENDAY CT	Local	Asphalt	32	282	50	1,051	84	52	60	Mod	V Good			**71**
169770	CONURE CT	JENDAY CT	EOP	Local	Asphalt	41	317	72	1,503	92	61	60	Mod	V Good			**81**
71848	CORAL DR	CAMPUS DR	AQUA LN	Local	Asphalt	33	265	49	1,020	25	63	30	Weak	Poor			**35**
71847	CORAL DR	AQUA LN	MIRA PACIFIC DR	Local	Asphalt	32	946	168	3,531	70	61	60	Mod	Good			**64**
14170	CORNELL DR	LEHIGH CT	DARTMOUTH DR	Local	Asphalt	35	356	69	1453	62.5	50	80	Strng	Fair			**56**
14169	CORNELL DR	DARTMOUTH DR	STANFORD DR	Local	Asphalt	36	1034	207	4344	62.9	60	60	Mod	Good			**59**
14171	CORNELL DR	STANFORD DR	CARNEGIE DR	Local	Asphalt	40	291	65	1356	66	78	60	Mod	V Good			**68**
19941	CORNISH DR	SARBONNE DR	SKYLARK DR	Local	Asphalt	33	1018	187	3918	40.1	67	60	Mod	Marginal			**46**
19944	CORNWALL ST	LAUREL RD	EOP	Local	Asphalt	39	517	113	2363	54.5	70	60	Mod	Fair			**57**
17043	CORONA DR	PALERMO DR	ISLE ROYAL CT	Local	Asphalt	37	396	81	1711	91.6	71	60	Mod	V Good			**83**
17044	CORONA DR	ISLE ROYAL CT	WINONA CT	Local	Asphalt	36	292	58	1,227	88	55	60	Mod	V Good			**76**
17041	CORONA DR	WINONA CT	SILVER BLUFF DR	Local	Asphalt	38	280	59	1241	92.4	81	60	Mod	Excellent			**87**
17042	CORONA DR	SILVER BLUFF DR	ALAMOSA PARK DR	Local	Asphalt	36	308	62	1,292	83	90	60	Mod	Excellent			**84**
97289	CORONADO DR	NEWPORT ST	CATALINA DR	Local	Asphalt	37	1625	334	7016	58.4	75	60	Mod	Good			**61**
162260	CORPORATE CENTRE	OCEANSIDE BLVD	OCEANIC WAY	Local	Asphalt	56	747	232	4,879	98	60	60	Mod	Excellent	85	4/26/24	**84**
174447	CORPORATE CENTRE	OCEANIC WAY	SEAGATE WAY	Local	Asphalt	51	1284	364	7637	99.8	80	60	Mod	Excellent	85	45408	**91**
174446	CORPORATE CENTRE	SEAGATE WAY	AVENIDA DE LA PLATA	Local	Asphalt	53	181	53	1,122	98	64	60	Mod	Excellent	85	4/26/24	**85**
165054	CORPORATE CENTRE	AVENIDA DE LA PLATA	ANTIBODY WAY	Local	Asphalt	48	765	204	4,285	100	82	60	Mod	Excellent	85	4/26/24	**92**
162261	CORPORATE CENTRE	ANTIBODY WAY	OCEAN RANCH BLVD	Local	Asphalt	48	733	195	4104	98.3	68	60	Mod	Excellent	85	45408	**87**
1372	CORTA CRESTA	CALLE LAS PALMAS	AVENIDA ALTA MIRA	Local	Asphalt	34	379	72	1,502	84	67	60	Mod	V Good			**77**
155959	CORTA ST	DEL MESA ST	PLAYA DEL REY AVE	Local	Asphalt	39	262	57	1,190	64	81	60	Mod	Good			**68**
122643	CORTE ALACANTE	EOP	CORTE BOCINA	Local	Asphalt	37	360	74	1,552	86	59	60	Mod	V Good			**75**
122641	CORTE ALACANTE	CORTE BOCINA	CORTE MAGNA	Local	Asphalt	36	308	62	1,292	87	71	60	Mod	V Good			**80**
122644	CORTE ALACANTE	CORTE MAGNA	CORTE ALMERIA	Local	Asphalt	36	254	51	1065	87.9	85	60	Mod	Excellent			**85**

GISID	On Street	From Street	To Street	FunCL	Pavetype	Pavement Width (ft)	Pavement Length (ft)	Add Area (yd2)	Pavement Area (yd2)	Condition Summary (November 2025) Surface Distress Index (SDI)	Roughness Index (RI)	Structural Index (SI)	Strength Rating	Condition Rating	PCI Override (OPCI)	OPCI Date	Current Segment PCI (CPCI)
122642	CORTE ALACANTE	CORTE ALMERIA	VIA CIBOLA	Local	Asphalt	37	469	96	2024	91.1	87	60	Mod	Excellent			**88**
122645	CORTE ALMERIA	EOP	CORTE ALACANTE	Local	Asphalt	38	233	49	1035	76.5	52	80	Strng	Good			**66**
130688	CORTE ALVEO	EOP	VIA MADRID	Local	Asphalt	37	294	61	1,281	86	54	60	Mod	V Good			**74**
123385	CORTE AMARILLO	EOP	AVENIDA GUILLERMO	Local	Asphalt	35	499	98	2,063	15	71	30	Weak	Poor			**30**
100833	CORTE ANDANTE	EOP	AVENIDA ANDANTE	Local	Asphalt	32	136	24	509	41	22	80	Strng	Poor			**32**
122375	CORTE AZUL	VERA CRUZ	EOP	Local	Asphalt	43	135	33	684	76	10	80	Strng	Fair			**51**
122647	CORTE BOCINA	DOUGLAS DR	CORTE ALACANTE	Local	Asphalt	37	304	63	1,314	86	70	60	Mod	V Good			**79**
122386	CORTE DANIEL	EOP	CONQUISTADOR	Local	Asphalt	39	312	67	1404	8.75	54	30	Weak	V Poor			**21**
122390	CORTE DE MIJA	CONQUISTADOR	EOP	Local	Asphalt	39	227	50	1044	17.5	60	60	Mod	Poor			**29**
122376	CORTE DULCE	VERA CRUZ	EOP	Local	Asphalt	54	120	36	758	69	14	80	Strng	Fair			**48**
139956	CORTE GOYA	EOP	CALLE GOYA	Local	Asphalt	43	176	42	880	41	60	60	Mod	Marginal			**45**
122646	CORTE MAGNA	EOP	CORTE ALACANTE	Local	Asphalt	40	226	50	1,050	87	61	60	Mod	V Good			**77**
122810	CORTE PAGUERA	EOP	VIA MADRID	Local	Asphalt	39	238	51	1072	79.9	75	60	Mod	V Good			**77**
122374	CORTE PASTEL	VERA CRUZ	EOP	Local	Asphalt	43	185	45	936	84	30	80	Strng	Good			**64**
122805	CORTE PINTURA	VIA MALAGUENA	EOP	Local	Asphalt	40	204	45	951	88	51	60	Mod	V Good			**74**
123384	CORTE PULSERA	EOP	AVENIDA GUILLERMO	Local	Asphalt	44	529	130	2,740	29	77	30	Weak	Marginal			**41**
122389	CORTE ROBERTO	EOP	CONQUISTADOR	Local	Asphalt	50	368	102	2151	33.8	56	60	Mod	Marginal			**39**
162844	CORTE SAN LUIS	MISSION GATE DR	EOP	Local	Asphalt	36	558	112	2,353	91	49	60	Mod	V Good			**76**
123398	CORTE SANTICO	CALLE MARBELLA	EOP	Local	Asphalt	55	94	29	609	48.1	11	80	Strng	Poor			**33**
71080	CORTE SEGUNDO	EOP	AVENIDA DE LA PLATA	Local	Asphalt	37	100	21	432	71.6	22	80	Strng	Fair			**52**
122372	CORTE SUAVE	CALLE ULTIMO	EOP	Local	Asphalt	33	245	45	942	62	27	80	Strng	Fair			**48**
123386	CORTE TORERO	AVENIDA GUILLERMO	EOP	Local	Asphalt	45	434	108	2,262	12	74	30	Weak	Poor			**30**
21507	CORTE VENTANA	EOP	AVENIDA DE SUENOS	Local	Asphalt	32	270	48	1,007	83	65	60	Mod	V Good			**75**
21508	CORTE VENTANA	AVENIDA DE SUENOS	EOP	Local	Asphalt	34	267	50	1058	81	53	60	Mod	V Good			**70**
21502	CORTE VERANO	OLD GROVE RD	AVENIDA OCEANO	Local	Asphalt	32	199	35	743	37.9	32	60	Mod	Poor			**33**
21501	CORTE VERANO	AVENIDA OCEANO	AVENIDA ANDANTE	Local	Asphalt	35	1059	206	4,325	72	60	60	Mod	Good			**66**
162847	CORTE VERDE	ALTA VISTA CT	EOP	Local	Asphalt	37	339	70	1477	62.6	67	60	Mod	Good			**62**
123400	CORTE VIEJO	EOP	CALLE LAS CASAS	Local	Asphalt	32	361	64	1,348	35	62	60	Mod	Marginal			**41**
71852	CORTEZ WAY	MIRA PACIFIC DR	BALBOA DR	Local	Asphalt	32	275	49	1026	49.4	65	60	Mod	Fair			**52**
20155	CORTO ST	MACDONALD ST	S BARNWELL ST	Local	Asphalt	32	574	102	2144	79.8	61	60	Mod	V Good			**72**
77728	COSTA DEL REY	EOP	CAMARILLO AVE	Local	Asphalt	53	161	48	1,001	69	13	80	Strng	Fair			**48**
78797	COTTINGHAM CT	COTTINGHAM ST	EOP	Local	Asphalt	35	345	67	1402	12	43	60	Mod	V Poor			**20**
20195	COTTINGHAM ST	N BARNWELL ST	COTTINGHAM CT	Local	Asphalt	29	2649	427	8,963	18	63	30	Weak	Poor			**30**
20196	COTTINGHAM ST	COTTINGHAM CT	MESA DR	Local	Asphalt	38	266	56	1,180	18	61	30	Weak	Poor			**29**
123418	COTTONWOOD DR	CHERRYWOOD DR	WOODHAVEN DR	Local	Asphalt	38	1396	295	6,188	96	72	60	Mod	Excellent			**86**
153857	COTTONWOOD DR	WOODHAVEN DR	PASEO HERMOSA	Local	Asphalt	35	417	81	1,704	91	65	60	Mod	V Good			**81**
206298	COUNTRY CLUB LN	BROOKS ST	PRIVATE RD	Local	Asphalt	22	979	120	2513	15.4	46	60	Mod	Poor			**23**
77595	COUNTRY CLUB LN	PRIVATE RD	MAXSON ST	Local	Asphalt	35	613	119	2503	45	76	60	Mod	Fair			**53**
98505	CRANBERRY ST	GUAJOME LAKE RD	UNNAMED RD	Minor Collector	Asphalt	35	438	85	1787	97.2	79	10.1	Weak	V Good			**68**
98506	CRANBERRY ST	UNNAMED RD	GOOSEBERRY WAY	Minor Collector	Asphalt	35	388	75	1585	97.2	92	49.7	Mod	V Good			**82**
98508	CRANBERRY ST	GOOSEBERRY WAY	CREEKSIDE AVE	Minor Collector	Asphalt	39	312	68	1,419	90	72	99	Strng	Excellent			**86**
98507	CRANBERRY ST	CREEKSIDE AVE	EDGEWATER AVE	Minor Collector	Asphalt	36	303	61	1,271	92	77	98	Strng	Excellent			**88**
98509	CRANBERRY ST	EDGEWATER AVE	PACESETTER ST	Minor Collector	Asphalt	37	618	127	2,668	93	78	100	Strng	Excellent			**89**

GISID	On Street	From Street	To Street	FunCL	Pavetype	Pavement Width (ft)	Pavement Length (ft)	Add Area (yd2)	Pavement Area (yd2)	Condition Summary (November 2025) Surface Distress Index (SDI)	Roughness Index (RI)	Structural Index (SI)	Strength Rating	Condition Rating	PCI Override (OPCI)	OPCI Date	Current Segment PCI (CPCI)
98510	CRANBERRY ST	PACESETTER ST	QUARTER HORSE CIR	Minor Collector	Asphalt	36	199	40	837	86	56	98	Strng	V Good			**80**
201927	CRANBERRY ST	QUARTER HORSE CIR	SPANISH HORSE	Minor Collector	Asphalt	43	148	35	743	74	53	90	Strng	V Good			**71**
201928	CRANBERRY ST	SPANISH HORSE	THOROUGHBRED ST	Minor Collector	Asphalt	35	200	39	815	86	57	84	Strng	V Good			**77**
133197	CRAVEN RD	RANCHO DEL ORO DR	BASILICA ST	Minor Collector	Asphalt	60	388	129	2,715	62	57	100	Strng	V Good			**68**
133198	CRAVEN RD	BASILICA ST	BENICA WAY	Minor Collector	Asphalt	39	624	135	2,838	75	57	97	Strng	V Good			**74**
82416	CREEK RD	CHERRYSTONE ST	MULBERRY ST	Local	Asphalt	35	526	102	2148	19.9	80	30	Weak	Poor			**37**
82415	CREEK RD	MULBERRY ST	EOP	Local	Asphalt	38	368	78	1631	19.8	86	30	Weak	Marginal			**39**
123463	CREEKSIDE AVE	CRANBERRY ST	DS@236N CRANBERRY ST	Local	Asphalt	36	236	47	991	85.3	65	60	Mod	V Good			**77**
123461	CREEKSIDE AVE	EOP	DS@161E EOP	Local	Asphalt	62	161	55	1165	85.2	47	80	Strng	V Good			**71**
123460	CREEKSIDE AVE	DS@161E EOP	EOP	Local	Asphalt	38	407	87	1,822	94	60	60	Mod	V Good			**82**
20520	CREGAR ST	HILLDALE ST	CAREY RD	Local	Asphalt	33	1236	227	4,759	94	63	60	Mod	V Good	94	4/26/24	**92**
79175	CRESCENT HEIGHTS DR	EOP	PANORAMA RIDGE RD	Local	Asphalt	36	158	32	662	24	42	80	Strng	Poor	94	4/26/24	**93**
79173	CRESCENT HEIGHTS DR	PANORAMA RIDGE RD	PEACOCK BLVD	Local	Asphalt	38	219	46	972	11.5	61	60	Mod	Poor	94	45408	**92**
79174	CRESCENT HEIGHTS DR	PEACOCK BLVD	HIGHRIDGE DR	Local	Asphalt	39	286	62	1,301	29	51	80	Strng	Poor	94	4/26/24	**93**
72615	CRESTA CT	SERENA AVE	EOP	Local	Asphalt	38	253	54	1,131	14	61	60	Mod	Poor			**27**
79148	CRESTHAVEN PL	MEADOWBROOK DR	WESTWOOD PL	Local	Asphalt	37	923	190	3,982	33	65	60	Mod	Marginal			**41**
20657	CRESTLINE DR	LIBBY ST	CAREY RD	Local	Asphalt	33	405	74	1561	94.5	58	60	Mod	V Good	94	45408	**92**
20658	CRESTLINE DR	CAREY RD	EDGEWOOD DR	Local	Asphalt	33	1016	186	3,910	97	67	60	Mod	Excellent	94	4/26/24	**92**
79119	CRESTMONT PL	RIDGEMONT CT	EOP	Local	Asphalt	37	525	107	2255	54.6	85	30	Weak	Good			**62**
20663	CRESTRIDGE DR	EOP	DUNSTAN ST	Local	Asphalt	35	508	99	2088	59.5	64	60	Mod	Good			**59**
20664	CRESTRIDGE DR	DUNSTAN ST	EOP	Local	Asphalt	45	105	27	557	92	1	80	Strng	Good			**60**
14102	CRESTVIEW DR	GLENHAVEN DR	MEADOWBROOK DR	Local	Asphalt	33	315	58	1,214	86	63	60	Mod	V Good			**77**
14101	CRESTVIEW DR	MEADOWBROOK DR	DARWIN DR	Local	Asphalt	37	1063	219	4589	70	64	60	Mod	Good			**66**
14100	CRESTVIEW DR	DARWIN DR	EOP	Local	Asphalt	38	743	157	3306	48.4	61	60	Mod	Fair			**50**
19341	CRESTWOOD DR	BENET RD	MOON SHADOW DR	Local	Asphalt	38	380	80	1,685	100	68	60	Mod	Excellent			**88**
162763	CRESTWOOD DR	MOON SHADOW DR	TOWKISH DR	Local	Asphalt	34	433	82	1,718	97	68	60	Mod	Excellent			**86**
166252	CRESTWOOD DR	TOWKISH DR	SHADOW TREE DR	Local	Asphalt	39	503	109	2,289	93	81	60	Mod	Excellent			**88**
20800	CROSWAITHE ST	S PACIFIC ST	TAIT ST	Local	Asphalt	36	157	31	658	89	28	80	Strng	Good			**67**
20802	CROSWAITHE ST	TAIT ST	S MYERS ST	Local	Asphalt	37	145	30	627	31	42	60	Mod	Poor			**32**
20799	CROSWAITHE ST	S MYERS ST	EOP	Local	Asphalt	30	96	16	335	32	13	80	Strng	Poor			**24**
20805	CROUCH ST	GRANDVIEW ST	RUE DE LA MONTAGNE	Minor Collector	Asphalt	34	257	49	1,020	55	77	98	Strng	V Good			**69**
20804	CROUCH ST	RUE DE LA MONTAGNE	SKYLARK DR	Minor Collector	Asphalt	32	1471	262	5,492	16	78	9	Weak	Poor			**26**
20812	CROUCH ST	SKYLARK DR	DS@93W SKYLARK DR	Minor Collector	Asphalt	54	93	28	588	82	46	99	Strng	V Good			**75**
20811	CROUCH ST	DS@93W SKYLARK DR	OCEANSIDE BLVD	Minor Collector	Asphalt	52	218	63	1,322	29	33	96	Strng	Marginal			**43**
20809	CROUCH ST	OCEANSIDE BLVD	APPLE ST	Minor Collector	Asphalt	37	580	119	2,503	17	55	66	Mod	Poor			**36**
20813	CROUCH ST	APPLE ST	CANYON DR	Minor Collector	Asphalt	46	125	32	671	18	49	51	Mod	Poor			**31**
20810	CROUCH ST	CANYON DR	EAST ST	Minor Collector	Asphalt	24	1314	175	3,680	70	62	64	Mod	Good			**64**
20814	CROUCH ST	EAST ST	MACDONALD ST	Minor Collector	Asphalt	27	347	52	1,094	65	60	20	Weak	Fair			**49**
20806	CROUCH ST	MACDONALD ST	LOMITA ST	Minor Collector	Asphalt	37	536	110	2313	70	64	37.4	Weak	Good			**57**
20807	CROUCH ST	LOMITA ST	LOMITA ST	Minor Collector	Asphalt	32	74	13	276	40.7	20	60	Mod	Poor			**31**
20808	CROUCH ST	LOMITA ST	PRIVATE RD	Minor Collector	Asphalt	37	795	163	3433	76.1	63	54.9	Mod	Good			**65**
20815	CROUCH ST	PRIVATE RD	MESA DR	Minor Collector	Asphalt	38	280	59	1,241	79	81	75	Mod	V Good			**77**
77765	CROWN VIEW WAY	SUMMERSET WAY	EOP	Local	Asphalt	35	242	46	975	33	38	60	Mod	Poor			**32**

GISID	On Street	From Street	To Street	FunCL	Pavetype	Pavement Width (ft)	Pavement Length (ft)	Add Area (yd2)	Pavement Area (yd2)	Condition Summary (November 2025) Surface Distress Index (SDI)	Roughness Index (RI)	Structural Index (SI)	Strength Rating	Condition Rating	PCI Override (OPCI)	OPCI Date	Current Segment PCI (CPCI)
169038	CROWS NEST CT	VILLAGE DR	EOP	Local	Asphalt	65	159	58	1208	71.8	27	80	Strng	Fair			**54**
72104	CRYSTAL ST	EOP	BRADLEY ST	Local	Asphalt	36	546	110	2,314	95	69	60	Mod	Excellent	94	4/26/24	**92**
81795	CRYSTAL WOOD DR	VALLEY CREST DR	RIVERTREE DR	Local	Asphalt	38	663	140	2939	81.8	75	60	Mod	V Good			**78**
132953	CUBIST CT	EOP	MASTERS DR	Local	Asphalt	61	130	44	924	81	39	80	Strng	Good			**65**
79265	CUCHILLO ST	ALAMOSA PARK DR	SILVER BLUFF DR	Local	Asphalt	37	450	92	1,941	87	81	60	Mod	V Good			**83**
82425	CYPRESS RD	SHERWOOD DR	BOTTLEBRUSH CT	Local	Asphalt	38	397	84	1,760	90	61	60	Mod	V Good			**79**
82426	CYPRESS RD	BOTTLEBRUSH CT	TORREY PINES PL	Local	Asphalt	40	272	60	1,269	95	65	60	Mod	V Good			**83**
82427	CYPRESS RD	TORREY PINES PL	SUGAR PINE ST	Local	Asphalt	37	268	55	1,157	90	62	60	Mod	V Good			**79**
77754	DAISY PL	EOP	STRAWBERRY PL	Local	Asphalt	43	280	67	1,402	31	73	60	Mod	Marginal			**42**
157368	DAKOTA WAY	OLD GROVE RD	DS@152N OLD GROVE RD	Local	Asphalt	25	152	21	442	80	51	60	Mod	V Good			**68**
156681	DAKOTA WAY	DS@152N OLD GROVE RD	DS@548E OLD GROVE RD	Local	Asphalt	28	397	62	1295	82.8	62	60	Mod	V Good			**74**
156679	DAKOTA WAY	DAKOTA WAY	DS@314E DAKOTA WAY	Local	Asphalt	27	314	47	988	80	54	80	Strng	V Good			**70**
156678	DAKOTA WAY	EOP	DS@151N EOP	Local	Asphalt	24	151	20	424	79	47	80	Strng	Good			**67**
156677	DAKOTA WAY	DS@151N EOP	DS@530N EOP	Local	Asphalt	30	379	63	1,326	73	53	60	Mod	Good			**64**
156676	DAKOTA WAY	DS@530N EOP	MESA DR	Local	Asphalt	37	299	62	1292	67.3	63	60	Mod	Good			**64**
38508	DALEA PL	CARISSA DR	MACLURA ST	Local	Asphalt	33	634	116	2,442	29	81	60	Mod	Marginal			**43**
38507	DALEA PL	MACLURA ST	EOP	Local	Asphalt	43	219	53	1110	48.3	54	60	Mod	Fair			**47**
132821	DARTMOOR CIR	EOP	POLO CT	Local	Asphalt	48	180	48	1,002	87	68	60	Mod	V Good			**79**
132819	DARTMOOR CIR	POLO CT	CLYDESDALE CT	Local	Asphalt	40	284	63	1,325	95	71	60	Mod	Excellent			**85**
132822	DARTMOOR CIR	CLYDESDALE CT	PALOMINO CT	Local	Asphalt	36	269	54	1130	89.6	62	60	Mod	V Good			**79**
132820	DARTMOOR CIR	PALOMINO CT	SPUR AVE	Local	Asphalt	36	785	157	3297	87.8	65	60	Mod	V Good			**79**
14110	DARTMOUTH DR	COLGATE DR	CORNELL DR	Local	Asphalt	34	593	112	2,354	49	51	80	Strng	Marginal			**47**
23479	DARWIN DR	GLENHAVEN DR	PEACOCK BLVD	Minor Collector	Asphalt	35	1378	268	5,628	10	60	2	Weak	V Poor			**18**
23480	DARWIN DR	PEACOCK BLVD	NORTHERLY ST	Minor Collector	Asphalt	35	750	146	3,064	10	61	36	Weak	Poor			**26**
23477	DARWIN DR	NORTHERLY ST	RIDGEMONT CT	Minor Collector	Asphalt	35	394	77	1,608	22	72	94	Strng	Fair			**50**
23478	DARWIN DR	RIDGEMONT CT	CRESTVIEW DR	Minor Collector	Asphalt	36	626	125	2628	78.9	71	96.9	Strng	V Good			**80**
79116	DARWIN DR	CRESTVIEW DR	SUNGLOW DR	Minor Collector	Asphalt	36	1059	212	4,448	56	59	88	Strng	Good			**62**
23483	DARWIN DR	SUNGLOW DR	SUNRIDGE DR	Minor Collector	Asphalt	35	440	86	1799	83.2	70	92.6	Strng	V Good			**81**
173266	DARWIN DR	SUNRIDGE DR	OCEAN RIDGE CT	Minor Collector	Asphalt	35	516	100	2105	83.1	64	89.5	Strng	V Good			**78**
173267	DARWIN DR	OCEAN RIDGE CT	SAGEWOOD DR	Minor Collector	Asphalt	30	770	128	2,694	68	66	94	Strng	V Good			**72**
208013	DARWIN DR	SAGEWOOD DR	WHISPERING PALM DR	Minor Collector	Asphalt	37	670	138	2,893	46	68	83	Strng	Good			**58**
23484	DARWIN DR	WHISPERING PALM DR	MARJORIE ST	Minor Collector	Asphalt	34	850	161	3,371	42	60	82	Strng	Fair			**54**
23476	DARWIN DR	MARJORIE ST	N SANTA FE AVE	Minor Collector	Asphalt	37	818	168	3530	67.7	60	88.9	Strng	V Good			**69**
123462	DAYBREAK CT	EOP	PACESETTER ST	Local	Asphalt	37	534	109	2,283	88	58	60	Mod	V Good			**76**
132772	DE ANZA CT	EOP	BENEVENTE DR	Local	Asphalt	42	265	62	1,309	83	86	60	Mod	V Good			**83**
71949	DE LA RONDO	EOP	VIA FELICITA	Local	Asphalt	38	312	67	1,397	10	70	30	Weak	Poor			**27**
191325	DE LA ROSA LN	LAS TUNAS DR	PRIVATE DRWY	Local	Asphalt	39	231	50	1,052	94	52	60	Mod	V Good			**78**
191326	DE LA ROSA LN	PRIVATE DRWY	PRIVATE DRWY	Local	Asphalt	21	809	94	1,982	90	81	60	Mod	Excellent			**85**
72551	DEBRA CIR	TERESA ST	EOP	Local	Asphalt	56	96	30	627	88.6	13	80	Strng	Good	94	45408	**93**
121618	DEERFIELD CT	RIVERTREE DR	HILLFIELD CT	Local	Asphalt	35	194	38	794	82.7	76	60	Mod	V Good			**79**
121617	DEERFIELD CT	HILLFIELD CT	EOP	Local	Asphalt	52	262	76	1588	87.2	81	60	Mod	Excellent			**84**
72605	DEL CERO AVE	CLIFF WAY	LAKE BLVD	Local	Asphalt	41	149	34	712	9	14	60	Mod	V Poor			**9**
72779	DEL ESTE WAY	TIBERON DR	ALLEY	Local	Asphalt	48	140	37	786	37	32	60	Mod	Poor			**32**

GISID	On Street	From Street	To Street	FunCL	Pavetype	Pavement Width (ft)	Pavement Length (ft)	Add Area (yd2)	Pavement Area (yd2)	Condition Summary (November 2025) Surface Distress Index (SDI)	Roughness Index (RI)	Structural Index (SI)	Strength Rating	Condition Rating	PCI Override (OPCI)	OPCI Date	Current Segment PCI (CPCI)
155956	DEL FLORA ST	EOP	PLUMOSA ST	Local	Asphalt	48	320	85	1795	92	63	60	Mod	V Good			**81**
155955	DEL FLORA ST	PLUMOSA ST	MESCALITA CT	Local	Asphalt	35	770	150	3,144	96	75	60	Mod	Excellent			**88**
79328	DEL MAR RD	EOP	CHURCHILL DOWNS RD	Local	Asphalt	40	520	117	2,453	88	70	60	Mod	V Good			**81**
79329	DEL MAR RD	CHURCHILL DOWNS RD	SPUR AVE	Local	Asphalt	32	607	108	2268	87.9	62	60	Mod	V Good			**77**
79327	DEL MAR RD	SPUR AVE	RANCH VIEW RD	Local	Asphalt	32	1139	203	4,254	89	62	60	Mod	V Good			**79**
155961	DEL MESA CT	EOP	DEL MESA ST	Local	Asphalt	42	165	39	815	74	49	80	Strng	Good			**63**
155965	DEL MESA ST	BRISAS ST	DEL MESA CT	Local	Asphalt	37	278	57	1,200	80	72	60	Mod	V Good			**76**
155966	DEL MESA ST	DEL MESA CT	CORTA ST	Local	Asphalt	38	372	79	1649	94.6	77	60	Mod	Excellent			**87**
155967	DEL MESA ST	CORTA ST	MESCALITA CT	Local	Asphalt	36	295	59	1,239	82	64	60	Mod	V Good			**75**
72614	DEL PASO CT	SERENA AVE	EOP	Local	Asphalt	38	258	55	1,149	12	59	60	Mod	Poor			**25**
24238	DELLA LN	BELLEAIRE ST	EOP	Local	Asphalt	49	166	46	957	93.6	59	60	Mod	V Good	94	45408	**92**
77809	DENISE CIR	EOP	GRANDVIEW ST	Local	Asphalt	36	580	117	2462	20.1	62	30	Weak	Poor			**31**
132830	DERBY CT	EOP	SHIRE AVE	Local	Asphalt	48	109	29	605	93	33	80	Strng	V Good			**71**
79483	DESMOND CIR	CHAUNCEY RD	EOP	Local	Asphalt	38	444	95	1989	79.9	50	80	Strng	V Good			**68**
208242	DIAMOND CIR	GEM VIEW DR	GEM VIEW DR	Local	Asphalt	33	1865	342	7,182	41	55	60	Mod	Marginal			**43**
13830	DIVISION ST	CENTER AVE	ALLEY	Local	Asphalt	34	716	135	2,839	22	49	30	Weak	Poor			**29**
13832	DIVISION ST	ALLEY	GRANT ST	Local	Asphalt	37	119	24	514	66	68	60	Mod	Good			**65**
13834	DIVISION ST	GRANT ST	ALLEY	Local	Asphalt	36	59	12	248	97	80	60	Mod	Excellent			**89**
13831	DIVISION ST	ALLEY	ALLEY	Local	Asphalt	38	71	15	315	90	78	60	Mod	Excellent			**85**
13838	DIVISION ST	ALLEY	GARFIELD ST	Local	Asphalt	37	84	17	363	50.4	87	30	Weak	Good			**60**
13837	DIVISION ST	GARFIELD ST	GARFIELD ST	Local	Asphalt	20	48	5	112	19.6	0	80	Strng	V Poor			**12**
13836	DIVISION ST	GARFIELD ST	ALLEY	Local	Asphalt	37	112	23	483	31	74	30	Weak	Marginal			**42**
13835	DIVISION ST	ALLEY	ALLEY	Local	Asphalt	20	24	3	56	50	88	30	Weak	Good			**59**
13839	DIVISION ST	ALLEY	BROOKS ST	Local	Asphalt	38	140	30	621	76	73	60	Mod	V Good			**74**
175470	DIXIE ST	BARNES ST	RAGTIME WAY	Local	Asphalt	34	287	54	1137	96.6	57	60	Mod	V Good	85	45408	**84**
175471	DIXIE ST	RAGTIME WAY	JASMINE WAY	Local	Asphalt	34	252	48	1,000	99	65	60	Mod	Excellent	85	4/26/24	**86**
175468	DIXIE ST	JASMINE WAY	STARR WAY	Local	Asphalt	33	546	100	2,104	97	51	60	Mod	V Good	85	4/26/24	**84**
175410	DIXIE ST	STARR WAY	GRACE ST	Local	Asphalt	32	164	29	612	100	31	60	Mod	V Good	85	4/26/24	**84**
70162	DIXON RD	HENSHAW RD	HUBBERT ST	Local	Asphalt	40	759	169	3,542	73	70	60	Mod	V Good			**70**
79211	DOGWOOD CT	QUIET HILLS DR	EOP	Local	Asphalt	41	227	52	1086	8.45	35	60	Mod	V Poor	94	45408	**92**
97281	DOHENY BAY CT	EOP	CARDIFF BAY DR	Local	Asphalt	53	141	41	864	75	7	80	Strng	Fair			**50**
122517	DORAL CT	EOP	CALLE BOLERO	Local	Asphalt	43	494	118	2476	60.1	74	60	Mod	Good			**62**
132969	DORINDA DR	PALERMO DR	CASPIAN DR	Local	Asphalt	37	461	95	1,988	84	70	60	Mod	V Good			**77**
157139	DOUGLAS DR	STATE ROUTE 76 EB	STATE ROUTE 76 WB	Major Arterial	Asphalt	20	75	8	175	78.2	47	60	Mod	Good			**64**
1861	DOUGLAS DR	STATE ROUTE 76 WB	MISSION AVE	Major Arterial	Asphalt	60	758	253	5,304	47	60	95	Strng	Good			**59**
1860	DOUGLAS DR	MISSION AVE	PRIVATE RD	Major Arterial	Asphalt	60	477	159	3,339	7	53	10	Weak	V Poor			**15**
1862	DOUGLAS DR	PRIVATE RD	N EL CAMINO REAL	Major Arterial	Asphalt	53	718	211	4,440	13	63	19	Weak	Poor			**22**
174260	DOUGLAS DR	N EL CAMINO REAL	REEF POINT WAY	Major Arterial	Asphalt	74	437	180	3,776	34	61	91	Strng	Fair			**51**
174261	DOUGLAS DR	REEF POINT WAY	SAN LUIS REY AVE	Major Arterial	Asphalt	66	96	35	741	55	57	73	Mod	Good			**56**
194615	DOUGLAS DR	SAN LUIS REY AVE	PRIVATE DRWY	Major Arterial	Asphalt	55	140	43	896	27	55	56	Mod	Marginal			**37**
194616	DOUGLAS DR	PRIVATE DRWY	PRIVATE DRWY	Major Arterial	Asphalt	61	569	193	4049	36.7	66	72.6	Mod	Fair			**48**
194614	DOUGLAS DR	PRIVATE DRWY	PALA RD	Major Arterial	Asphalt	53	1470	433	9089	39.7	67	90.8	Strng	Fair			**56**
1866	DOUGLAS DR	PALA RD	DS@822N PALA RD	Major Arterial	Asphalt	85	822	388	8156	36.5	61	91.3	Strng	Fair			**52**

Condition Summary (November 2025)

GISID	On Street	From Street	To Street	FunCL	Pavetype	Pavement Width (ft)	Pavement Length (ft)	Add Area (yd2)	Pavement Area (yd2)	Surface Distress Index (SDI)	Roughness Index (RI)	Structural Index (SI)	Strength Rating	Condition Rating	PCI Override (OPCI)	OPCI Date	Current Segment PCI (CPCI)
36388	DOUGLAS DR	DS@822N PALA RD	RAINIER WAY	Major Arterial	Concrete	81	522	235	4,933	100	62	60	Mod	Excellent			**86**
1867	DOUGLAS DR	NORTH RIVER RD	WESTPORT DR	Major Arterial	Asphalt	63	763	267	5611	54.2	83	69.1	Mod	Good			**61**
1865	DOUGLAS DR	WESTPORT DR	POINT DEGADA	Major Arterial	Asphalt	47	1051	274	5,763	93	100	55	Mod	Excellent			**83**
1864	DOUGLAS DR	POINT DEGADA	PRIVATE RD	Major Arterial	Asphalt	62	965	332	6,979	65	80	80	Strng	V Good			**70**
1873	DOUGLAS DR	PRIVATE RD	PRIVATE RD	Major Arterial	Asphalt	41	505	115	2,416	63	78	95	Strng	V Good			**72**
1874	DOUGLAS DR	PRIVATE RD	FESTIVAL DR	Major Arterial	Asphalt	46	383	98	2057	66.6	74	60.8	Mod	Good			**63**
1872	DOUGLAS DR	FESTIVAL DR	KEYPORT ST	Major Arterial	Asphalt	62	821	283	5,938	52	83	32	Weak	Fair			**49**
1870	DOUGLAS DR	KEYPORT ST	TRUNKS BAY	Major Arterial	Asphalt	59	591	194	4067	74.7	85	43.8	Weak	Good			**66**
1871	DOUGLAS DR	TRUNKS BAY	CATALINA DR	Major Arterial	Asphalt	61	558	189	3,974	71	77	63	Mod	V Good			**67**
1875	DOUGLAS DR	CATALINA DR	CARDIFF BAY DR	Major Arterial	Asphalt	53	660	194	4084	54.2	58	54.3	Mod	Fair			**50**
1863	DOUGLAS DR	CARDIFF BAY DR	CORTE BOCINA	Minor Arterial	Asphalt	33	2542	466	9787	74.4	89	73.8	Mod	V Good			**75**
1878	DOUGLAS DR	CORTE BOCINA	VIA CIBOLA	Minor Arterial	Asphalt	37	854	176	3,688	57	84	78	Strng	Good			**66**
1877	DOUGLAS DR	VIA CIBOLA	VIA MALAGUENA	Minor Arterial	Asphalt	45	2460	615	12913	23.2	73	72.5	Mod	Marginal			**43**
1876	DOUGLAS DR	VIA MALAGUENA	PILGRIM WAY	Major Arterial	Asphalt	58	363	117	2458	15.6	75	93.1	Strng	Marginal			**45**
1879	DOUGLAS DR	PILGRIM WAY	TEAL WAY	Major Arterial	Asphalt	59	896	294	6167	14.5	67	100	Strng	Marginal			**44**
164310	DOUGLAS DR	TEAL WAY	VANDEGRIFT BLVD	Major Arterial	Asphalt	55	905	277	5808	22.9	58	100	Strng	Fair			**46**
168567	DOUGLAS DR	VANDEGRIFT BLVD	PARKVIEW DR	Minor Arterial	Asphalt	64	445	158	3,319	48	53	73	Mod	Fair			**51**
168568	DOUGLAS DR	PARKVIEW DR	VILLAGE DR	Minor Arterial	Asphalt	34	512	97	2032	69.5	66	100	Strng	V Good			**74**
24988	DOWNS ST	IVY RD	KERISIANO WAY	Minor Collector	Asphalt	37	544	112	2350	77.8	67	85.1	Strng	V Good			**75**
24987	DOWNS ST	KERISIANO WAY	SAMOA WAY	Minor Collector	Asphalt	36	292	58	1,225	73	80	83	Strng	V Good			**76**
24990	DOWNS ST	SAMOA WAY	FIRE MOUNTAIN DR	Minor Collector	Asphalt	36	669	134	2809	79.7	70	99.1	Strng	V Good			**81**
24991	DOWNS ST	FIRE MOUNTAIN DR	UPS CIR	Minor Collector	Asphalt	36	373	75	1566	70.8	77	44.4	Weak	Good			**63**
24989	DOWNS ST	UPS CIR	JANET CIR	Minor Collector	Asphalt	36	424	85	1782	88.2	81	30.2	Weak	V Good			**69**
208169	DOWNS ST	JANET CIR	CALIFORNIA ST	Minor Collector	Asphalt	38	366	77	1,624	83	65	98	Strng	V Good			**81**
24984	DOWNS ST	CALIFORNIA ST	ZABYN ST	Minor Collector	Asphalt	30	474	79	1,660	73	77	16	Weak	Fair			**56**
24985	DOWNS ST	ZABYN ST	DUNSTAN ST	Minor Collector	Asphalt	33	928	170	3,574	77	78	28	Weak	Good			**62**
24986	DOWNS ST	DUNSTAN ST	SKYLARK DR	Minor Collector	Asphalt	47	642	168	3,518	90	81	59	Mod	V Good			**78**
71370	DRAKE BAY	MARINERS BAY	EOP	Local	Asphalt	69	162	62	1312	82.3	35	80	Strng	Good			**65**
77759	DRIVER WAY	EOP	CALLE BUENA VENTURA	Local	Asphalt	44	90	22	461	26.3	9	60	Mod	V Poor			**18**
25086	DUBUQUE ST	MCNEIL ST	SANTA BARBARA ST	Local	Asphalt	29	338	54	1,144	15	56	60	Mod	Poor			**26**
25088	DUBUQUE ST	SANTA BARBARA ST	SAN DIEGO ST	Local	Asphalt	35	629	122	2568	39.2	35	60	Mod	Poor			**35**
25087	DUBUQUE ST	SAN DIEGO ST	HOLLY ST	Local	Asphalt	32	357	63	1,331	63	55	60	Mod	Good			**58**
79014	DULIN PL	OLD GROVE RD	SKIMMER WAY	Local	Asphalt	30	310	52	1,086	43	71	60	Mod	Fair			**50**
79015	DULIN PL	SKIMMER WAY	SKIMMER WAY	Local	Asphalt	32	248	44	924	53	59	60	Mod	Fair			**52**
79013	DULIN PL	SKIMMER WAY	EOP	Local	Asphalt	33	407	75	1,567	35	72	30	Weak	Marginal			**44**
25147	DUNES PL	FRONTIER DR	EOP	Local	Asphalt	50	119	33	698	77	19	80	Strng	Fair			**56**
79445	DUNHILL CT	EOP	EVENING CANYON RD	Local	Asphalt	40	138	31	651	25	18	60	Mod	V Poor			**20**
25165	DUNSTAN ST	DOWNS ST	CRESTRIDGE DR	Local	Asphalt	33	633	116	2438	55.5	44	60	Mod	Fair			**49**
25169	DUNSTAN ST	CRESTRIDGE DR	KEA ST	Local	Asphalt	33	395	72	1522	76.9	53	80	Strng	Good			**67**
25171	DUNSTAN ST	KEA ST	AVOCADO RD	Local	Asphalt	32	243	43	907	79	69	60	Mod	V Good			**74**
208166	DUNSTAN ST	AVOCADO RD	LAUREL RD	Local	Asphalt	28	1070	166	3,494	75	61	60	Mod	V Good			**68**
25166	DUNSTAN ST	LAUREL RD	SARBONNE DR	Local	Asphalt	33	343	63	1,321	32	61	60	Mod	Marginal			**39**
25173	DUNSTAN ST	SARBONNE DR	KNOLL DR	Local	Asphalt	34	302	57	1,198	38	53	60	Mod	Marginal			**40**

Condition Summary (November 2025)

GISID	On Street	From Street	To Street	FunCL	Pavetype	Pavement Width (ft)	Pavement Length (ft)	Add Area (yd2)	Pavement Area (yd2)	Surface Distress Index (SDI)	Roughness Index (RI)	Structural Index (SI)	Strength Rating	Condition Rating	PCI Override (OPCI)	OPCI Date	Current Segment PCI (CPCI)
25172	DUNSTAN ST	KNOLL DR	ELDEAN LN	Local	Asphalt	27	259	39	816	9.35	45	60	Mod	V Poor			**19**
79467	DURHAM CIR	WAVERLY RD	EOP	Local	Asphalt	45	343	86	1815	24.9	45	60	Mod	Poor			**29**
10055	E BARNWELL ST	TURNBULL ST	BUTLER ST	Local	Asphalt	33	1035	190	3983	31.4	52	30	Weak	Poor			**35**
52092	E PARKER ST	ELAINE AVE	VANDEGRIFT BLVD	Local	Asphalt	39	199	43	905	46.5	41	80	Strng	Marginal			**42**
52091	E PARKER ST	VANDEGRIFT BLVD	ARTHUR AVE	Local	Asphalt	39	194	42	881	28.6	51	60	Mod	Poor			**33**
52094	E PARKER ST	ARTHUR AVE	CHARLES DR	Local	Asphalt	36	258	52	1,085	16	48	30	Weak	Poor			**24**
52093	E PARKER ST	CHARLES DR	FLORA DR	Local	Asphalt	38	261	55	1,156	14	68	30	Weak	Poor			**29**
52090	E PARKER ST	FLORA DR	LEON ST	Local	Asphalt	37	389	80	1,680	11	41	60	Mod	V Poor			**18**
52095	E PARKER ST	LEON ST	FRANCIS ST	Local	Asphalt	36	565	113	2371	14.8	58	30	Weak	Poor			**26**
52097	E PARKER ST	FRANCIS ST	BARRY ST	Local	Asphalt	36	332	66	1393	8	47	60	Mod	V Poor			**19**
206608	E PARKER ST	BARRY ST	EOP	Local	Asphalt	29	345	56	1,168	23	56	30	Weak	Poor			**31**
139867	EAGLES CROSSING	PRIVATE RD	ISTHMUS WAY	Local	Asphalt	38	152	32	676	87	86	60	Mod	Excellent			**85**
139855	EAGLES CROSSING	ISTHMUS WAY	ISTHMUS WAY	Local	Asphalt	38	277	58	1226	90.8	99	60	Mod	Excellent			**91**
139854	EAGLES CROSSING	ISTHMUS WAY	STONEY PT WAY	Local	Asphalt	40	374	83	1,745	91	92	60	Mod	Excellent			**89**
139852	EAGLES CROSSING	EAGLE ROCK WAY	ACTIVITY WAY	Local	Asphalt	20	40	4	94	99.8	89	60	Mod	Excellent			**94**
139851	EAGLES CROSSING	ACTIVITY WAY	MESA BREEZE WAY	Local	Asphalt	38	351	74	1,554	78	88	60	Mod	V Good			**80**
139849	EAGLES CROSSING	MESA BREEZE WAY	LANDS END WAY	Local	Asphalt	37	220	45	950	90	90	60	Mod	Excellent			**88**
159	EAST ST	CROUCH ST	HOOVER ST	Local	Asphalt	33	494	91	1,902	88	65	60	Mod	V Good			**79**
79135	EASTMORE PL	MEADOWBROOK DR	NORTHMORE PL	Local	Asphalt	31	759	131	2,746	19	75	30	Weak	Poor			**35**
79120	EASTVIEW CT	MEADOWBROOK DR	EOP	Local	Asphalt	33	1035	190	3,996	71	80	60	Mod	V Good			**72**
1020	EATON ST	SAINT MALO BEACH	PACIFIC TER	Local	Asphalt	34	162	31	643	58	80	60	Mod	Good			**63**
1019	EATON ST	PACIFIC TER	S MYERS ST	Local	Asphalt	33	149	27	572	88	88	60	Mod	Excellent			**87**
1024	EATON ST	BROADWAY	S TREMONT ST	Local	Asphalt	31	218	38	788	32	38	60	Mod	Poor			**32**
1023	EATON ST	S TREMONT ST	ALLEY	Local	Asphalt	32	143	25	532	10.4	32	60	Mod	V Poor			**16**
1026	EATON ST	ALLEY	S COAST HWY	Local	Asphalt	35	148	29	606	23	6	80	Strng	V Poor			**15**
197023	EATON ST	S COAST HWY	PRIVATE DRWY	Local	Asphalt	31	68	12	246	21.9	0	80	Strng	V Poor			**13**
197024	EATON ST	PRIVATE DRWY	S FREEMAN ST	Local	Asphalt	31	219	38	791	12.6	33	60	Mod	V Poor			**17**
1021	EATON ST	S FREEMAN ST	ALVARADO ST	Local	Asphalt	30	162	27	568	26	43	60	Mod	Poor			**30**
1027	EATON ST	ALVARADO ST	S DITMAR ST	Local	Asphalt	30	290	48	1,016	46	62	60	Mod	Fair			**49**
25801	ECHO PL	ALTURA DR	EOP	Local	Asphalt	52	133	38	806	17	10	60	Mod	V Poor			**13**
25834	EDGEHILL LN	OCEANSIDE BLVD	LA CRESTA DR	Local	Asphalt	31	417	72	1509	6.02	56	30	Weak	V Poor	94	45408	**92**
25832	EDGEHILL LN	LA CRESTA DR	BLUFF WAY	Local	Asphalt	32	480	85	1,791	25	62	60	Mod	Poor	94	4/26/24	**92**
25833	EDGEHILL LN	BLUFF WAY	EOP	Local	Asphalt	34	486	92	1923	39.4	72	60	Mod	Fair	94	45408	**92**
110521	EDGEWATER AVE	EOP	CRANBERRY ST	Local	Asphalt	37	544	111	2,323	81	58	60	Mod	V Good			**71**
110520	EDGEWATER AVE	CRANBERRY ST	SPRINGFIELD ENTRY	Local	Asphalt	35	240	47	979	88.2	76	60	Mod	V Good			**83**
110519	EDGEWATER AVE	SPRINGFIELD ENTRY	STARLIGHT AVE	Local	Asphalt	36	417	83	1,753	93	68	60	Mod	V Good			**83**
110518	EDGEWATER AVE	STARLIGHT AVE	PACESETTER ST	Local	Asphalt	38	1346	284	5966	87.3	69	60	Mod	V Good			**80**
25877	EDGEWOOD DR	EOP	HILLDALE ST	Local	Asphalt	47	131	35	726	97.8	45	60	Mod	V Good	94	45408	**92**
25878	EDGEWOOD DR	HILLDALE ST	EDGEWOOD PL	Local	Asphalt	31	918	158	3,320	98	62	60	Mod	Excellent	94	4/26/24	**92**
25879	EDGEWOOD DR	EDGEWOOD PL	CRESTLINE DR	Local	Asphalt	32	403	72	1505	99	63	60	Mod	Excellent	94	45408	**92**
25880	EDGEWOOD DR	CRESTLINE DR	MESA DR	Local	Asphalt	33	228	42	879	94	67	60	Mod	Excellent	94	45408	**92**
25881	EDGEWOOD PL	EOP	EDGEWOOD DR	Local	Asphalt	39	381	83	1,740	93	62	60	Mod	V Good	94	4/26/24	**92**
159426	EL CABALLO DR	EL MIRLO DR	CASTELLANO WAY	Local	Asphalt	39	373	81	1,696	88	61	60	Mod	V Good			**78**

City of Oceanside, CA
Street Inventory and Condition Summary - Sorted by Street Name

GISID	On Street	From Street	To Street	FunCL	Pavetype	Pavement Width (ft)	Pavement Length (ft)	Add Area (yd2)	Pavement Area (yd2)	Condition Summary (November 2025) Surface Distress Index (SDI)	Roughness Index (RI)	Structural Index (SI)	Strength Rating	Condition Rating	PCI Override (OPCI)	OPCI Date	Current Segment PCI (CPCI)
159425	EL CABALLO DR	CASTELLANO WAY	CALLE ARQUERO	Local	Asphalt	36	774	155	3250	96.9	60	60	Mod	V Good			**83**
213664	EL CAMINO REAL	CITY LIMIT	STATE ROUTE 78 EB	Major Arterial	Asphalt	88	178	87	1,832	74	54	60	Mod	Good			**63**
26350	EL CAMINO REAL	STATE ROUTE 78 EB	STATE ROUTE 78 WB	Major Arterial	Concrete	91	64	32	681	100	54	60	Mod	V Good			**83**
26348	EL CAMINO REAL	STATE ROUTE 78 WB	STATE ROUTE 78 RAMP	Major Arterial	Asphalt	93	214	110	2,319	70	68	60	Mod	Good			**65**
26351	EL CAMINO REAL	STATE ROUTE 78 RAMP	VISTA WAY	Major Arterial	Asphalt	95	312	164	3,453	65	49	81	Strng	Good			**62**
199184	EL CAMINO REAL	VISTA WAY	PRIVATE RD	Major Arterial	Asphalt	94	319	167	3,503	68	62	70	Mod	Good			**63**
26344	EL CAMINO REAL	PRIVATE RD	CAMINO TOWN	Major Arterial	Asphalt	103	387	221	4,645	64	71	99	Strng	V Good			**72**
26345	EL CAMINO REAL	CAMINO TOWN	VIA LAS ROSAS	Major Arterial	Asphalt	62	721	248	5215	19.5	60	25.5	Weak	Poor			**26**
26346	EL CAMINO REAL	VIA LAS ROSAS	BASEL ST	Major Arterial	Asphalt	74	1407	579	12150	56.1	82	98.8	Strng	V Good			**70**
26335	EL CAMINO REAL	BASEL ST	FIRE MOUNTAIN DR	Major Arterial	Asphalt	77	665	285	5,978	68	78	97	Strng	V Good			**75**
208148	EL CAMINO REAL	FIRE MOUNTAIN DR	INDUSTRY ST	Major Arterial	Asphalt	74	3046	1252	26,295	54	74	85	Strng	Good			**63**
26365	EL CAMINO REAL	INDUSTRY ST	OCEANSIDE BLVD	Major Arterial	Asphalt	92	588	301	6316	49.5	67	99.8	Strng	Good			**63**
26366	EL CAMINO REAL	OCEANSIDE BLVD	DS@341N OCEANSIDE BLVD	Major Arterial	Asphalt	62	341	117	2467	66.1	51	58.3	Mod	Good			**56**
26362	EL CAMINO REAL	DS@341N OCEANSIDE BLVD	PRIVATE RD	Major Arterial	Asphalt	62	658	227	4761	75.4	70	64.3	Mod	V Good			**68**
26369	EL CAMINO REAL	PRIVATE RD	PRIVATE RD	Major Arterial	Asphalt	73	301	122	2560	79.3	75	52.7	Mod	V Good			**68**
26368	EL CAMINO REAL	PRIVATE RD	MESA DR	Major Arterial	Asphalt	60	1267	422	8,869	59	71	72	Mod	Good			**61**
26367	EL CAMINO REAL	MESA DR	PRIVATE RD	Major Arterial	Asphalt	56	966	300	6309	22.5	64	60.7	Mod	Marginal			**38**
26370	EL CAMINO REAL	PRIVATE RD	PRIVATE RD	Major Arterial	Asphalt	56	378	118	2,469	16	60	10	Weak	Poor			**21**
26361	EL CAMINO REAL	PRIVATE RD	VISTA OCEANA	Major Arterial	Asphalt	53	1434	422	8,870	27	67	72	Mod	Marginal			**43**
26373	EL CAMINO REAL	VISTA OCEANA	VISTA REY	Major Arterial	Asphalt	64	831	296	6,208	13	70	29	Weak	Poor			**26**
26372	EL CAMINO REAL	VISTA REY	S EL CAMINO REAL	Major Arterial	Asphalt	48	802	214	4490	19.3	73	48.6	Mod	Marginal			**35**
26375	EL CAMINO REAL	S EL CAMINO REAL	S EL CAMINO REAL	Major Arterial	Asphalt	49	983	268	5,620	32	78	53	Mod	Marginal			**44**
157138	EL CAMINO REAL	S EL CAMINO REAL	STATE ROUTE 76 EB	Major Arterial	Asphalt	61	149	50	1058	34.8	58	99.3	Strng	Fair			**53**
157137	EL CAMINO REAL	STATE ROUTE 76 EB	STATE ROUTE 76 WB	Major Arterial	Asphalt	60	88	29	618	82	67	100	Strng	V Good			**81**
26371	EL CAMINO REAL	STATE ROUTE 76 WB	MISSION AVE	Major Arterial	Asphalt	68	729	276	5786	22.6	68	56.9	Mod	Marginal			**38**
70791	EL CIRCULO	PASEO HERMOSA	EOP	Local	Asphalt	61	173	58	1,225	83	70	60	Mod	V Good			**77**
79429	EL LANDO CT	EOP	CARRIAGE CIR	Local	Asphalt	41	279	63	1329	85.2	72	60	Mod	V Good			**79**
159427	EL MIRLO DR	EOP	EL CABALLO DR	Local	Asphalt	39	621	133	2793	84.5	71	60	Mod	V Good			**79**
159428	EL MIRLO DR	EL CABALLO DR	ALDEA DR	Local	Asphalt	38	252	53	1117	80.6	52	60	Mod	V Good			**69**
71382	EL MIRLO DR	ALDEA DR	RENA DR	Local	Asphalt	35	117	23	478	60.5	23	80	Strng	Marginal			**45**
71379	EL MIRLO DR	RENA DR	VIA CALLADO	Local	Asphalt	36	140	28	588	19	40	60	Mod	Poor			**24**
71377	EL MIRLO DR	VIA CALLADO	EOP	Local	Asphalt	38	131	28	581	75	78	60	Mod	V Good			**74**
26490	EL MONTE DR	FOSTER ST	CAREY RD	Local	Asphalt	33	396	73	1,526	100	65	60	Mod	Excellent	85	4/26/24	**87**
26489	EL MONTE DR	CAREY RD	EOP	Local	Asphalt	40	482	108	2259	98.6	63	60	Mod	Excellent	85	45408	**85**
70814	EL SECRITO	EOP	SAGEWOOD DR	Local	Asphalt	46	126	32	677	87	20	80	Strng	Good			**62**
70813	EL SECRITO	SAGEWOOD DR	LARCHWOOD DR	Local	Asphalt	38	176	37	780	84	46	80	Strng	V Good			**70**
26743	ELAINE AVE	SOL DR	GOLD DR	Local	Asphalt	39	770	167	3,504	15	61	30	Weak	Poor			**27**
26744	ELAINE AVE	GOLD DR	CLAIRE DR	Local	Asphalt	35	333	65	1360	22.9	38	60	Mod	Poor			**25**
26742	ELAINE AVE	CLAIRE DR	STEPHANIE PL	Local	Asphalt	37	338	69	1,458	30	51	30	Weak	Poor			**34**
26746	ELAINE AVE	STEPHANIE PL	E PARKER ST	Local	Asphalt	36	616	123	2,586	25	42	30	Weak	Poor			**28**
26745	ELAINE AVE	E PARKER ST	PARKER ST	Local	Asphalt	36	448	90	1,881	14	45	60	Mod	V Poor			**22**
79408	ELDEAN LN	DUNSTAN ST	EOP	Local	Asphalt	32	745	132	2,782	17	77	30	Weak	Poor			**33**
26872	ELEVADA ST	IVY RD	LA PAZ ST	Local	Asphalt	32	561	100	2,094	67	48	60	Mod	Good			**58**

GISID	On Street	From Street	To Street	FunCL	Pavetype	Pavement Width (ft)	Pavement Length (ft)	Add Area (yd2)	Pavement Area (yd2)	Condition Summary (November 2025) Surface Distress Index (SDI)	Roughness Index (RI)	Structural Index (SI)	Strength Rating	Condition Rating	PCI Override (OPCI)	OPCI Date	Current Segment PCI (CPCI)
164330	ELIOT ST	MANTECA DR	LONGFELLOW CT	Local	Asphalt	39	264	57	1,199	97	66	60	Mod	Excellent			**85**
206601	ELIOT ST	LONGFELLOW CT	TEAL WAY	Local	Asphalt	35	631	123	2577	98.9	67	60	Mod	Excellent			**86**
164332	ELIOT ST	TEAL WAY	EOP	Local	Asphalt	47	338	88	1,856	92	74	60	Mod	Excellent			**84**
26954	ELLERY ST	MESA DR	PAHVANT ST	Local	Asphalt	30	364	61	1,272	15	39	60	Mod	V Poor			**21**
27022	ELM ST	ALLEY	S MYERS ST	Local	Asphalt	26	137	20	414	40.3	20	60	Mod	Poor			**31**
27023	ELM ST	S MYERS ST	EOP	Local	Asphalt	32	108	19	405	11	0	80	Strng	V Poor			**6**
79229	ELM TREE DR	GRANADA DR	ROSEWOOD CIR	Local	Asphalt	37	306	63	1,323	80	67	60	Mod	V Good			**74**
79228	ELM TREE DR	ROSEWOOD CIR	AMBERWOOD DR	Local	Asphalt	36	360	72	1,513	81	71	60	Mod	V Good			**76**
79227	ELM TREE DR	AMBERWOOD DR	JACARANDA CT	Local	Asphalt	36	294	59	1,235	63	47	60	Mod	Fair			**55**
79231	ELM TREE DR	JACARANDA CT	PEPPERTREE DR	Local	Asphalt	36	286	57	1,201	80	62	80	Strng	V Good			**72**
79230	ELM TREE DR	PEPPERTREE DR	CANDLEWOOD PL	Local	Asphalt	38	378	80	1678	81.1	58	80	Strng	V Good			**72**
79232	ELM TREE DR	CANDLEWOOD PL	EOP	Local	Asphalt	50	441	122	2553	20.4	59	30	Weak	Poor			**30**
62390	ELSINORE ST	N SANTA FE AVE	POWELL RD	Local	Asphalt	36	213	43	894	87	72	60	Mod	V Good	94	4/26/24	**92**
17310	ELSINORE ST	POWELL RD	OZARK RD	Local	Asphalt	36	288	58	1210	99.9	72	60	Mod	Excellent	94	45408	**92**
17311	ELSINORE ST	OZARK RD	GLACIER RD	Local	Asphalt	37	181	37	781	100	55	60	Mod	Excellent	94	4/26/24	**92**
83007	ELY ST	EOP	TONAPAH ST	Local	Asphalt	37	359	74	1,544	25	53	60	Mod	Poor			**32**
83006	ELY ST	TONAPAH ST	EOP	Local	Asphalt	36	389	79	1,652	25	48	60	Mod	Poor			**30**
36704	EMERALD DR	LAKE BLVD	JADE LN	Major Collector	Asphalt	61	1238	420	8810	28.8	65	73	Mod	Marginal			**45**
36703	EMERALD DR	JADE LN	FIELDGATE RD	Major Collector	Asphalt	63	307	107	2,255	25	74	93	Strng	Fair			**51**
36707	EMERALD DR	FIELDGATE RD	SUNSET DR	Major Collector	Asphalt	60	570	190	3990	48	68	99.9	Strng	Good			**63**
1251	ERIE CT	OZARK RD	EOP	Local	Asphalt	42	227	53	1119	84.6	82	60	Mod	V Good	94	45408	**92**
172649	ERNEST CT	TAYLOR DR	EOP	Local	Asphalt	54	386	116	2435	86.9	63	60	Mod	V Good			**77**
157726	ESCALA CV	EOP	PORTICO DR	Local	Asphalt	41	223	51	1,069	75	72	80	Strng	V Good			**72**
157727	ESCALA CV	PORTICO DR	EOP	Local	Asphalt	41	191	44	921	89.9	60	60	Mod	V Good			**79**
159838	ESPERANZA WAY	NORTH AVE	BLISS CIR	Local	Asphalt	37	204	42	880	83	56	80	Strng	V Good			**73**
78340	ESPLANADE ST	COLLEGE BLVD	VISTA CALAVERAS	Local	Asphalt	38	224	47	991	91.9	82	60	Mod	Excellent			**87**
78339	ESPLANADE ST	VISTA CALAVERAS	ALTO ST	Local	Asphalt	34	316	60	1,255	86	82	60	Mod	V Good			**83**
78341	ESPLANADE ST	ALTO ST	MIRA VERDE ST	Local	Asphalt	33	180	33	694	91	77	60	Mod	Excellent			**84**
78338	ESPLANADE ST	MIRA VERDE ST	MIRA COSTA ST	Local	Asphalt	34	307	58	1,219	88	79	60	Mod	Excellent			**83**
78342	ESPLANADE ST	MIRA COSTA ST	LAKE BLVD	Local	Asphalt	30	219	36	766	69	70	60	Mod	Good			**67**
132951	ESSENCE AVE	SEASCAPE DR	SEASCAPE DR	Local	Asphalt	31	544	94	1968	90.4	67	60	Mod	V Good			**81**
132952	ESSENCE AVE	SEASCAPE DR	SILVER BLUFF DR	Local	Asphalt	31	151	26	546	92	54	60	Mod	V Good			**77**
77599	ESTADA CIR	ESTADA DR	EOP	Local	Asphalt	69	73	28	585	22	1	60	Mod	V Poor			**13**
77598	ESTADA DR	MAGDALENA DR	ESTADA CIR	Local	Asphalt	36	615	123	2582	5.65	71	30	Weak	Poor			**25**
77597	ESTADA DR	ESTADA CIR	PALA RD	Local	Asphalt	37	611	126	2639	5.93	56	30	Weak	V Poor			**20**
157738	ESTANCIA DR	EOP	SHARI WAY	Local	Asphalt	39	307	66	1,394	92	71	60	Mod	Excellent			**84**
157739	ESTANCIA DR	SHARI WAY	RIO VISTA DR	Local	Asphalt	33	364	67	1,401	64	63	60	Mod	Good			**62**
157740	ESTANCIA DR	RIO VISTA DR	MORAGA WAY	Local	Asphalt	35	375	73	1530	88.4	71	60	Mod	V Good			**81**
157741	ESTANCIA DR	MORAGA WAY	EOP	Local	Asphalt	49	255	69	1459	92.7	66	60	Mod	V Good			**83**
27795	ESTERO ST	IVY RD	LA PAZ ST	Local	Asphalt	33	601	110	2,316	90	72	60	Mod	V Good			**82**
132751	ESTREMOZ CT	EOP	SABADELL DR	Local	Asphalt	41	281	63	1,330	89	57	60	Mod	V Good			**77**
27966	EUCALYPTUS ST	S CLEVELAND ST	ALLEY	Local	Asphalt	36	132	26	556	55.5	38	60	Mod	Marginal			**47**
27965	EUCALYPTUS ST	ALLEY	S TREMONT ST	Local	Asphalt	36	148	30	621	54.9	42	80	Strng	Fair			**48**

GISID	On Street	From Street	To Street	FunCL	Pavetype	Pavement Width (ft)	Pavement Length (ft)	Add Area (yd2)	Pavement Area (yd2)	Condition Summary (November 2025) Surface Distress Index (SDI)	Roughness Index (RI)	Structural Index (SI)	Strength Rating	Condition Rating	PCI Override (OPCI)	OPCI Date	Current Segment PCI (CPCI)
27968	EUCALYPTUS ST	S TREMONT ST	ALLEY	Local	Asphalt	37	152	31	656	25.3	69	60	Mod	Poor			**37**
27964	EUCALYPTUS ST	ALLEY	S COAST HWY	Local	Asphalt	38	130	27	576	72	76	60	Mod	V Good			**71**
27963	EUCALYPTUS ST	S COAST HWY	S DITMAR ST	Local	Asphalt	32	740	132	2,762	43	67	80	Strng	Fair			**48**
27961	EUCALYPTUS ST	S DITMAR ST	ALLEY	Local	Asphalt	34	150	28	595	63.7	48	80	Strng	Fair			**56**
27969	EUCALYPTUS ST	ALLEY	S NEVADA ST	Local	Asphalt	26	139	20	421	65	41	80	Strng	Fair			**54**
27962	EUCALYPTUS ST	S NEVADA ST	ALLEY	Local	Asphalt	29	139	22	469	52.5	80	60	Mod	Good			**59**
27973	EUCALYPTUS ST	ALLEY	S CLEMENTINE ST	Local	Asphalt	33	141	26	545	43	59	60	Mod	Marginal			**46**
27972	EUCALYPTUS ST	S CLEMENTINE ST	ALLEY	Local	Asphalt	35	140	27	572	39	32	60	Mod	Poor			**34**
27970	EUCALYPTUS ST	ALLEY	SHAFER ST	Local	Asphalt	32	141	25	528	79.6	57	60	Mod	V Good			**70**
27971	EUCALYPTUS ST	SHAFER ST	EOP	Local	Asphalt	32	204	36	761	41	24	60	Mod	Poor			**32**
79463	EVENING CANYON RD	LAKE BLVD	STRATFORD CIR	Local	Asphalt	36	181	36	762	7.82	22	60	Mod	V Poor			**11**
79462	EVENING CANYON RD	STRATFORD CIR	BLACKWELL RD	Local	Asphalt	36	254	51	1,068	9	46	60	Mod	V Poor			**19**
79461	EVENING CANYON RD	BLACKWELL RD	HANCOCK CIR	Local	Asphalt	36	314	63	1,319	9	61	30	Weak	Poor			**24**
79464	EVENING CANYON RD	HANCOCK CIR	DUNHILL CT	Local	Asphalt	36	375	75	1576	9.05	67	30	Weak	Poor			**25**
79460	EVENING CANYON RD	DUNHILL CT	FIELDGATE RD	Local	Asphalt	38	405	86	1,798	15	63	30	Weak	Poor			**28**
79465	EVENING CANYON RD	FIELDGATE RD	EOP	Local	Asphalt	41	275	63	1,324	57	37	60	Mod	Fair			**48**
132970	FAIRHILL CT	EOP	CASPIAN DR	Local	Asphalt	48	140	37	782	74	18	80	Strng	Fair			**53**
79405	FAITH CIR	ZABYN ST	EOP	Local	Asphalt	47	212	55	1,158	85	62	60	Mod	V Good			**76**
82207	FALL PL	OLIVE AVE	SUMMER DR	Local	Asphalt	34	312	59	1,238	23	80	30	Weak	Marginal			**39**
36776	FALLINGLEAF RD	EOP	SUNBURST DR	Local	Asphalt	38	429	90	1,889	35	61	60	Mod	Marginal			**41**
36777	FALLINGLEAF RD	SUNBURST DR	SNOWFALL CIR	Local	Asphalt	38	234	49	1037	77.3	43	80	Strng	Good			**64**
36775	FALLINGLEAF RD	SNOWFALL CIR	MAPLE DR	Local	Asphalt	36	330	66	1,386	63	57	60	Mod	Good			**59**
71684	FAREL ST	VIA ESMARCA	VIA ROBLES	Local	Asphalt	36	428	86	1798	9.57	63	30	Weak	Poor			**25**
71683	FAREL ST	VIA ROBLES	KNOX ST	Local	Asphalt	36	99	20	415	16	34	60	Mod	V Poor			**19**
71682	FAREL ST	KNOX ST	VIA SONORA	Local	Asphalt	35	259	50	1,057	21	67	60	Mod	Poor			**34**
71685	FAREL ST	VIA SONORA	GENEVA ST	Local	Asphalt	36	240	48	1,008	21	73	60	Mod	Poor			**36**
72102	FELINDA WAY	EOP	SONRISA WAY	Local	Asphalt	41	315	71	1,496	87	63	60	Mod	V Good	85	4/26/24	**84**
139828	FERN RIDGE CT	RICEWOOD DR	EOP	Local	Asphalt	49	418	115	2,409	87	67	60	Mod	V Good			**79**
71428	FESTIVAL DR	NORTH RIVER RD	JILL ST	Local	Asphalt	37	463	95	1,999	30	53	60	Mod	Poor			**35**
71429	FESTIVAL DR	JILL ST	ANNE SLADON ST	Local	Asphalt	36	312	62	1311	19.4	69	30	Weak	Poor			**33**
176233	FESTIVAL DR	ANNE SLADON ST	PRIVATE RD	Local	Asphalt	34	326	62	1,292	31	75	30	Weak	Marginal			**42**
176232	FESTIVAL DR	PRIVATE RD	JAMBOREE ST	Local	Asphalt	38	276	58	1,224	28	57	30	Weak	Poor			**35**
71434	FESTIVAL DR	JAMBOREE ST	VINYARD ST	Local	Asphalt	36	259	52	1088	57.7	80	60	Mod	Good			**63**
71430	FESTIVAL DR	VINYARD ST	MARDI GRAS ST	Local	Asphalt	35	261	51	1066	46.9	68	60	Mod	Fair			**51**
71431	FESTIVAL DR	MARDI GRAS ST	AVERY ST	Local	Asphalt	37	262	54	1,133	75	71	60	Mod	V Good			**72**
71432	FESTIVAL DR	AVERY ST	CALLE DEL PALO	Local	Asphalt	38	394	83	1748	17.6	56	30	Weak	Poor			**27**
71433	FESTIVAL DR	CALLE DEL PALO	DOUGLAS DR	Local	Asphalt	36	268	54	1,125	24	46	60	Mod	Poor			**29**
79447	FIELDGATE RD	EMERALD DR	EVENING CANYON RD	Local	Asphalt	37	420	86	1,812	49	62	60	Mod	Fair			**50**
79448	FIELDGATE RD	EVENING CANYON RD	WINSLOW RD	Local	Asphalt	37	894	184	3,859	39	56	60	Mod	Marginal			**41**
171411	FIELDS CT	SUNDIAL CT	EOP	Local	Asphalt	56	195	60	1264	83.4	37	80	Strng	Good			**66**
29312	FIR ST	ALLEY	S MYERS ST	Local	Asphalt	33	136	25	522	26.1	17	80	Strng	V Poor			**21**
29353	FIRE MOUNTAIN DR	EOP	PRIVATE RD	Local	Asphalt	33	157	28	595	94	36	60	Mod	V Good			**73**
29352	FIRE MOUNTAIN DR	PRIVATE RD	IVY RD	Local	Asphalt	30	345	58	1209	88.7	54	60	Mod	V Good			**76**

GISID	On Street	From Street	To Street	FunCL	Pavetype	Pavement Width (ft)	Pavement Length (ft)	Add Area (yd2)	Pavement Area (yd2)	Condition Summary (November 2025) Surface Distress Index (SDI)	Roughness Index (RI)	Structural Index (SI)	Strength Rating	Condition Rating	PCI Override (OPCI)	OPCI Date	Current Segment PCI (CPCI)
29350	FIRE MOUNTAIN DR	IVY RD	RIDGEWAY ST	Minor Collector	Asphalt	31	665	115	2,406	79	59	55	Mod	Good			**65**
29358	FIRE MOUNTAIN DR	RIDGEWAY ST	PRIVATE RD	Minor Collector	Asphalt	35	108	21	441	78	51	100	Strng	V Good			**75**
29351	FIRE MOUNTAIN DR	PRIVATE RD	DOWNS ST	Minor Collector	Asphalt	37	714	147	3,082	79	65	94	Strng	V Good			**78**
29359	FIRE MOUNTAIN DR	DOWNS ST	AVOCADO RD	Minor Collector	Asphalt	36	332	66	1395	68.6	72	71.6	Mod	V Good			**67**
29357	FIRE MOUNTAIN DR	AVOCADO RD	LAUREL RD	Minor Collector	Asphalt	33	1177	216	4,531	75	72	80	Strng	V Good			**74**
29356	FIRE MOUNTAIN DR	LAUREL RD	YUCCA RD	Minor Collector	Asphalt	30	655	109	2293	86.9	71	97.4	Strng	Excellent			**84**
29362	FIRE MOUNTAIN DR	YUCCA RD	BIRCHWOOD WAY	Minor Collector	Asphalt	38	117	25	517	84	62	100	Strng	V Good			**81**
29361	FIRE MOUNTAIN DR	BIRCHWOOD WAY	BAILEY DR	Minor Collector	Asphalt	37	954	196	4,117	79	66	84	Strng	V Good			**75**
208150	FIRE MOUNTAIN DR	BAILEY DR	PORTOFINO DR	Minor Collector	Asphalt	37	617	127	2,665	74	78	96	Strng	V Good			**79**
29354	FIRE MOUNTAIN DR	PORTOFINO DR	PRIVATE RD	Minor Collector	Asphalt	29	565	91	1,912	58	75	80	Strng	Good			**66**
208149	FIRE MOUNTAIN DR	PRIVATE RD	PRIVATE RD	Minor Collector	Asphalt	44	1337	327	6862	77.5	73	58.5	Mod	V Good			**69**
29368	FIRE MOUNTAIN DR	PRIVATE RD	EL CAMINO REAL	Minor Collector	Asphalt	42	276	65	1,355	87	50	50	Mod	Good			**66**
29376	FIRESIDE ST	MISSION AVE	MAYFAIR ST	Local	Asphalt	37	267	55	1,153	37	75	60	Mod	Marginal			**46**
29378	FIRESIDE ST	MAYFAIR ST	HERITAGE ST	Local	Asphalt	36	251	50	1054	23.1	75	30	Weak	Marginal			**37**
29379	FIRESIDE ST	HERITAGE ST	HYATT AVE	Local	Asphalt	38	148	31	656	30	52	60	Mod	Poor			**35**
29377	FIRESIDE ST	HYATT AVE	HERITAGE ST	Local	Asphalt	36	770	154	3235	30.1	65	60	Mod	Marginal			**39**
29375	FIRESIDE ST	HERITAGE ST	WARNER ST	Local	Asphalt	37	247	51	1068	47.7	78	60	Mod	Fair			**55**
29374	FIRESIDE ST	WARNER ST	LANCER AVE	Local	Asphalt	36	247	49	1,037	45	72	60	Mod	Fair			**51**
29383	FIRESIDE ST	LANCER AVE	PRIVATE RD	Local	Asphalt	36	169	34	711	24	68	60	Mod	Poor			**36**
29382	FIRESIDE ST	PRIVATE RD	PARKSIDE DR	Local	Asphalt	37	259	53	1,120	24	71	30	Weak	Poor			**36**
29381	FIRESIDE ST	PARKSIDE DR	H EMERGENCY DR	Local	Asphalt	36	194	39	814	15	86	30	Weak	Poor			**36**
29380	FIRESIDE ST	H EMERGENCY DR	LOS ARBOLITOS BLVD	Local	Asphalt	37	223	46	965	13.2	72	30	Weak	Poor			**30**
61930	FLAME TREE PL	EOP	YUMA AVE	Local	Asphalt	35	448	88	1,845	24	68	60	Mod	Poor			**36**
29403	FLAMINGO DR	LAS VEGAS DR	HACIENDA DR	Local	Asphalt	31	535	92	1935	88.2	83	60	Mod	Excellent			**85**
71393	FLORA DR	GOLD DR	LENORE ST	Local	Asphalt	33	699	128	2690	30.8	72	60	Mod	Marginal			**41**
71392	FLORA DR	LENORE ST	E PARKER ST	Local	Asphalt	33	587	108	2261	22.3	66	60	Mod	Poor			**34**
71394	FLORA DR	E PARKER ST	ARTHUR AVE	Local	Asphalt	35	598	116	2,444	18	54	60	Mod	Poor			**27**
81551	FORDHAM CT	ROSELLE ST	EOP	Local	Asphalt	37	420	86	1813	29.8	69	30	Weak	Marginal			**40**
82418	FOREST RD	SHERWOOD DR	OAKLEAF DR	Local	Asphalt	36	153	31	643	18.9	2	80	Strng	V Poor			**12**
82420	FOREST RD	OAKLEAF DR	BRANCH CT	Local	Asphalt	38	268	57	1,188	12	85	30	Weak	Poor			**33**
82419	FOREST RD	BRANCH CT	SILVERWOOD ST	Local	Asphalt	36	260	52	1,092	6	62	30	Weak	V Poor			**22**
82417	FOREST RD	SILVERWOOD ST	SUGAR PINE ST	Local	Asphalt	36	299	60	1,258	8	70	30	Weak	Poor			**26**
177170	FORSTER ST	EOP	S PACIFIC ST	Local	Concrete	20	136	15	318	68	0	60	Mod	Marginal			**44**
29744	FORSTER ST	S PACIFIC ST	TAIT ST	Local	Asphalt	36	157	31	660	52.3	25	80	Strng	Marginal			**41**
29745	FORSTER ST	TAIT ST	S MYERS ST	Local	Asphalt	37	146	30	632	55	11	80	Strng	Marginal			**38**
81775	FORTUNADA ST	CALLE DE CASITAS	AVENIDA DESCANSO	Local	Asphalt	32	616	110	2301	10.9	77	30	Weak	Poor			**30**
163	FOSTER ST	CANYON DR	GRACE ST	Local	Asphalt	33	409	75	1573	66.7	64	60	Mod	Good	85	45408	**84**
162	FOSTER ST	GRACE ST	EL MONTE DR	Local	Asphalt	33	448	82	1,725	100	67	60	Mod	Excellent	94	4/26/24	**92**
164	FOSTER ST	EL MONTE DR	SARATOGA ST	Local	Asphalt	32	549	98	2,048	97	60	60	Mod	Excellent	94	4/26/24	**92**
29818	FOUSSAT RD	INDUSTRY ST	OCEANSIDE BLVD	Minor Collector	Asphalt	36	374	75	1,571	34	47	94	Strng	Fair			**49**
29816	FOUSSAT RD	OCEANSIDE BLVD	ALLEY	Minor Collector	Asphalt	35	161	31	657	31.5	52	13	Weak	Poor			**29**
29817	FOUSSAT RD	ALLEY	LANCELOT DR	Minor Collector	Asphalt	36	152	30	638	81	70	5	Weak	Fair			**56**
29815	FOUSSAT RD	LANCELOT DR	MESA DR	Minor Collector	Asphalt	38	2532	534	11,223	67	64	18	Weak	Fair			**50**

GISID	On Street	From Street	To Street	FunCL	Pavetype	Pavement Width (ft)	Pavement Length (ft)	Add Area (yd2)	Pavement Area (yd2)	Condition Summary (November 2025) Surface Distress Index (SDI)	Roughness Index (RI)	Structural Index (SI)	Strength Rating	Condition Rating	PCI Override (OPCI)	OPCI Date	Current Segment PCI (CPCI)
29819	FOUSSAT RD	MESA DR	NOREEN WAY	Minor Collector	Asphalt	37	1490	306	6,434	21	66	40	Weak	Poor			**33**
29814	FOUSSAT RD	NOREEN WAY	TONAPAH ST	Minor Collector	Asphalt	36	626	125	2631	30.8	71	74.2	Mod	Fair			**48**
29827	FOUSSAT RD	TONAPAH ST	LAS VEGAS DR	Minor Collector	Asphalt	39	165	36	750	39	63	66	Mod	Fair			**48**
29826	FOUSSAT RD	LAS VEGAS DR	TROPICANA DR	Minor Collector	Asphalt	37	215	44	929	41.3	65	52	Mod	Fair			**46**
29825	FOUSSAT RD	TROPICANA DR	MISSION AVE	Minor Collector	Asphalt	78	536	232	4,879	41	57	73	Mod	Fair			**50**
140163	FOUSSAT RD	MISSION AVE	STATE ROUTE 76 EB	Minor Arterial	Asphalt	110	574	351	7,368	71	63	100	Strng	V Good			**74**
140162	FOUSSAT RD	STATE ROUTE 76 EB	STATE ROUTE 76 WB	Major Collector	Asphalt	20	54	6	127	43	34	60	Mod	Poor			**36**
29824	FOUSSAT RD	STATE ROUTE 76 WB	ALEX RD	Major Collector	Asphalt	58	1025	330	6,939	57	80	100	Strng	V Good			**71**
177529	FOUSSAT RD	ALEX RD	FOUSSAT ST	Major Collector	Asphalt	31	557	96	2,015	64	88	100	Strng	V Good			**77**
178857	FOUSSAT RD	FOUSSAT ST	BENET RD	Local	Concrete	37	1035	213	4468	100	54	60	Mod	Excellent			**84**
141046	FOUSSAT RD	BENET RD	SHADOW TREE DR	Local	Asphalt	38	606	128	2689	97.8	67	60	Mod	Excellent			**86**
29822	FOUSSAT RD	SHADOW TREE DR	RIVERTREE DR	Local	Asphalt	49	257	70	1468	91.6	81	60	Mod	Excellent			**86**
196122	FOUSSAT ST	PRIVATE RD	FOUSSAT RD	Local	Asphalt	41	1011	230	4835	64.3	45	80	Strng	Fair			**55**
29831	FOWLES ST	LANCELOT DR	MERLIN PL	Local	Asphalt	33	431	79	1,661	71	46	80	Strng	Good			**60**
29833	FOWLES ST	MERLIN PL	CAMELOT DR	Local	Asphalt	33	724	133	2787	62.5	42	60	Mod	Fair			**53**
29832	FOWLES ST	CAMELOT DR	PARNASSUS CIR	Local	Asphalt	33	728	133	2,803	47	43	60	Mod	Marginal			**43**
79210	FOXTAIL CT	EOP	QUIET HILLS DR	Local	Asphalt	40	191	42	892	15	70	30	Weak	Poor	94	4/26/24	**92**
97441	FOXWOOD DR	INVERNESS DR	MEADOWRUN DR	Local	Asphalt	35	304	59	1241	77	74	60	Mod	V Good			**75**
97440	FOXWOOD DR	MEADOWRUN DR	ANNE SLADON ST	Local	Asphalt	35	172	33	702	77	73	60	Mod	V Good			**74**
97442	FOXWOOD DR	ANNE SLADON ST	GLENVIEW DR	Local	Asphalt	37	276	57	1,191	78	82	60	Mod	V Good			**78**
97443	FOXWOOD DR	GLENVIEW DR	PEBBLE BEACH DR	Local	Asphalt	37	187	38	808	60	68	60	Mod	Good			**60**
97439	FOXWOOD DR	PEBBLE BEACH DR	GREGORY LN	Local	Asphalt	38	1104	233	4,895	56	77	60	Mod	Good			**60**
97444	FOXWOOD DR	GREGORY LN	SUNNINGDALE DR	Local	Asphalt	37	243	50	1,051	41	74	60	Mod	Fair			**49**
71936	FRANCESCA DR	MISSION AVE	AVENIDA DEL GADO	Local	Asphalt	36	150	30	630	8.27	40	60	Mod	V Poor			**17**
208214	FRANCESCA DR	AVENIDA DEL GADO	AVENIDA DEL GADO	Local	Asphalt	33	1089	200	4,191	11	66	30	Weak	Poor			**27**
83001	FRANCIS ST	E PARKER ST	IRENE RD	Local	Asphalt	36	627	125	2,633	13	54	60	Mod	Poor			**24**
83000	FRANCIS ST	IRENE RD	LEON ST	Local	Asphalt	36	561	112	2,356	39	59	60	Mod	Marginal			**42**
168069	FRANCISCAN WAY	EOP	LUMINARIA WAY	Local	Asphalt	34	672	127	2668	98.8	64	60	Mod	Excellent			**86**
168071	FRANCISCAN WAY	LUMINARIA WAY	CARINO WAY	Local	Asphalt	32	340	60	1,268	91	67	60	Mod	V Good			**82**
168072	FRANCISCAN WAY	CARINO WAY	ALIENTO WAY	Local	Asphalt	30	197	33	689	91	82	60	Mod	Excellent			**86**
168073	FRANCISCAN WAY	ALIENTO WAY	GALANTE WAY	Local	Asphalt	29	193	31	653	94	61	60	Mod	V Good			**82**
168074	FRANCISCAN WAY	GALANTE WAY	EOP	Local	Asphalt	59	177	58	1221	97	58	60	Mod	V Good			**83**
162927	FRAZEE RD	SILVER SPRING WAY	RAWHIDE WAY	Minor Collector	Asphalt	36	594	119	2,494	68	78	100	Strng	V Good			**77**
159583	FRAZEE RD	RAWHIDE WAY	OLD GROVE RD	Minor Collector	Asphalt	45	591	148	3101	66.8	73	100	Strng	V Good			**75**
38497	FRAZEE RD	DS@75N PRIVATE RD	PALA RD	Major Arterial	Asphalt	60	304	101	2,128	55	79	97	Strng	V Good			**68**
38498	FRAZEE RD	PALA RD	MONTROSE WAY	Major Arterial	Asphalt	50	2330	647	13,593	33	85	94	Strng	Good			**58**
38500	FRAZEE RD	MONTROSE WAY	STATE ROUTE 76 WB	Major Arterial	Asphalt	46	1009	258	5,414	42	77	83	Strng	Good			**57**
157074	FRAZEE RD	STATE ROUTE 76 WB	STATE ROUTE 76 EB	Major Arterial	Asphalt	20	74	8	172	80.3	46	80	Strng	Good			**66**
157075	FRAZEE RD	STATE ROUTE 76 EB	MISSION AVE	Major Arterial	Asphalt	40	797	177	3718	45.4	66	99.7	Strng	Good			**61**
196152	FRAZEE RD	MISSION AVE	PRIVATE RD	Major Arterial	Asphalt	54	561	168	3531	80.3	72	99.9	Strng	V Good			**81**
196153	FRAZEE RD	PRIVATE RD	COLLEGE BLVD	Major Arterial	Asphalt	67	591	220	4,616	56	67	100	Strng	Good			**67**
38495	FRAZEE RD	COLLEGE BLVD	GALLERY DR	Minor Collector	Asphalt	29	586	94	1,983	70	59	99	Strng	V Good			**73**
38494	FRAZEE RD	GALLERY DR	MASTERS DR	Minor Collector	Asphalt	29	973	157	3,291	90	72	99	Strng	Excellent			**86**

GISID	On Street	From Street	To Street	FunCL	Pavetype	Pavement Width (ft)	Pavement Length (ft)	Add Area (yd2)	Pavement Area (yd2)	Condition Summary (November 2025) Surface Distress Index (SDI)	Roughness Index (RI)	Structural Index (SI)	Strength Rating	Condition Rating	PCI Override (OPCI)	OPCI Date	Current Segment PCI (CPCI)
38493	FRAZEE RD	MASTERS DR	MUIRWOOD DR	Minor Collector	Asphalt	38	580	122	2569	90.6	78	50.8	Mod	V Good			**76**
38492	FRAZEE RD	MUIRWOOD DR	ALDEN WAY	Minor Collector	Asphalt	36	914	183	3,838	95	86	48	Mod	V Good			**79**
38496	FRAZEE RD	ALDEN WAY	SAGEWOOD DR	Minor Collector	Asphalt	37	838	172	3,616	93	80	56	Mod	V Good			**78**
38491	FRAZEE RD	SAGEWOOD DR	EOP	Minor Collector	Asphalt	38	488	104	2182	93.4	74	90	Strng	Excellent			**86**
45228	FREDRICKS AVE	PRIVATE RD	PRIVATE RD	Local	Asphalt	36	111	22	467	58	72	60	Mod	Good			**60**
71856	FREDRICKS AVE	PRIVATE RD	C EMERGENCY DR	Local	Asphalt	36	49	10	206	39.4	100	30	Weak	Fair			**56**
60959	FREDRICKS AVE	C EMERGENCY DR	LOS ARBOLITOS BLVD	Local	Asphalt	38	272	58	1,208	35	75	30	Weak	Marginal			**45**
60958	FREDRICKS AVE	LOS ARBOLITOS BLVD	PRIVATE RD	Local	Asphalt	38	387	82	1716	16.1	97	30	Weak	Marginal			**40**
60960	FREDRICKS AVE	PRIVATE RD	PRIVATE RD	Local	Asphalt	36	249	50	1,046	15	89	30	Weak	Poor			**36**
60957	FREDRICKS AVE	PRIVATE RD	PRIVATE RD	Local	Asphalt	38	210	44	931	17.7	97	30	Weak	Marginal			**41**
60961	FREDRICKS AVE	PRIVATE RD	PRIVATE RD	Local	Asphalt	36	181	36	760	18	98	30	Weak	Marginal			**41**
60963	FREDRICKS AVE	PRIVATE RD	PRIVATE RD	Local	Asphalt	20	32	4	75	14.5	87	30	Weak	Poor			**35**
60962	FREDRICKS AVE	PRIVATE RD	PRIVATE RD	Local	Asphalt	36	74	15	311	11	74	30	Weak	Poor			**29**
60956	FREDRICKS AVE	PRIVATE RD	PRIVATE RD	Local	Asphalt	38	300	63	1,330	16	89	30	Weak	Marginal			**37**
60966	FREDRICKS AVE	PRIVATE RD	PRIVATE RD	Local	Asphalt	42	295	69	1,446	27	100	30	Weak	Fair			**48**
60965	FREDRICKS AVE	PRIVATE RD	COCONUT WAY	Local	Asphalt	35	187	36	764	24	91	30	Weak	Marginal			**43**
60964	FREDRICKS AVE	COCONUT WAY	APPLE BLOSSOM WAY	Local	Asphalt	37	506	104	2,185	18	89	30	Weak	Marginal			**39**
60967	FREDRICKS AVE	APPLE BLOSSOM WAY	PALA RD	Local	Asphalt	41	558	127	2,669	12	92	30	Weak	Poor			**35**
60955	FREDRICKS AVE	PALA RD	REDWOOD ST	Local	Asphalt	38	537	113	2,380	42	89	30	Weak	Fair			**55**
79406	FRENCH CT	CALIFORNIA ST	EOP	Local	Asphalt	32	753	134	2812	41.7	73	30	Weak	Fair			**49**
71841	FRENZEL CIR	BUENA HILLS DR	EOP	Local	Asphalt	47	274	72	1502	17.5	61	60	Mod	Poor			**29**
30379	FRONTIER DR	LAS VEGAS DR	TROPICANA DR	Local	Asphalt	34	259	49	1,028	71	80	60	Mod	V Good			**72**
30378	FRONTIER DR	TROPICANA DR	SAHARA PL	Local	Asphalt	33	391	72	1,505	83	82	60	Mod	V Good			**81**
30377	FRONTIER DR	SAHARA PL	DUNES PL	Local	Asphalt	33	428	78	1,648	85	75	60	Mod	V Good			**80**
30381	FRONTIER DR	DUNES PL	HACIENDA DR	Local	Asphalt	33	260	48	1,001	97	77	60	Mod	Excellent			**89**
30380	FRONTIER DR	HACIENDA DR	MISSION AVE	Local	Asphalt	34	422	80	1675	80.8	80	60	Mod	V Good			**79**
133272	FUCHSIA CT	IVY RD	EOP	Local	Asphalt	60	332	111	2329	99	62	60	Mod	Excellent			**85**
71671	FUERTE ST	AVOCADO RD	TERRAZA ST	Local	Asphalt	32	393	70	1467	91.8	65	60	Mod	V Good			**81**
79394	GABRIELIENO AVE	EOP	JUANENO AVE	Local	Asphalt	43	259	61	1286	81.7	58	80	Strng	V Good			**72**
79396	GABRIELIENO AVE	JUANENO AVE	LUISENO AVE	Local	Asphalt	38	527	111	2,335	84	87	60	Mod	V Good			**83**
79395	GABRIELIENO AVE	LUISENO AVE	MCKINLEY ST	Local	Asphalt	39	201	44	915	60.6	57	60	Mod	Fair			**57**
71804	GAIL DR	BUENA HILLS DR	LILE ST	Local	Asphalt	32	207	37	773	45.7	64	60	Mod	Fair			**49**
71803	GAIL DR	LILE ST	NORTH WAY	Local	Asphalt	33	836	153	3,220	48	84	30	Weak	Good			**57**
168076	GALANTE WAY	FRANCISCAN WAY	EOP	Local	Asphalt	49	221	60	1255	81.7	45	80	Strng	Good			**67**
72122	GALBAR PL	GALBAR ST	EOP	Local	Asphalt	51	110	31	649	80.7	16	80	Strng	Fair	94	45408	**93**
72117	GALBAR ST	EOP	THUNDER DR	Local	Asphalt	47	160	41	869	85	16	80	Strng	Good	94	4/26/24	**93**
72116	GALBAR ST	THUNDER DR	CHASIN ST	Local	Asphalt	37	181	37	781	48.7	62	60	Mod	Fair	94	45408	**92**
72115	GALBAR ST	CHASIN ST	NORMA ST	Local	Asphalt	36	1096	219	4604	96.5	66	60	Mod	Excellent	94	45408	**92**
72118	GALBAR ST	NORMA ST	ALANA CIR	Local	Asphalt	37	265	54	1,144	96	55	60	Mod	V Good	94	4/26/24	**92**
72119	GALBAR ST	ALANA CIR	GALBAR PL	Local	Asphalt	37	285	59	1,231	94	70	60	Mod	Excellent	94	4/26/24	**92**
72120	GALBAR ST	GALBAR PL	ALANA CIR	Local	Asphalt	35	272	53	1,111	98	59	60	Mod	Excellent	94	4/26/24	**92**
72114	GALBAR ST	ALANA CIR	HARRIET ST	Local	Asphalt	36	266	53	1,118	98	61	60	Mod	Excellent	94	4/26/24	**92**
72121	GALBAR ST	HARRIET ST	EMERALD DR	Local	Asphalt	38	281	59	1,246	94	65	60	Mod	V Good	94	4/26/24	**92**

GISID	On Street	From Street	To Street	FunCL	Pavetype	Pavement Width (ft)	Pavement Length (ft)	Add Area (yd2)	Pavement Area (yd2)	Condition Summary (November 2025) Surface Distress Index (SDI)	Roughness Index (RI)	Structural Index (SI)	Strength Rating	Condition Rating	PCI Override (OPCI)	OPCI Date	Current Segment PCI (CPCI)
122486	GALLERY DR	EOP	SPECTRUM CT	Local	Asphalt	56	217	67	1413	87.1	59	60	Mod	V Good			**76**
122485	GALLERY DR	SPECTRUM CT	CHROMA DR	Local	Asphalt	30	198	33	693	91	48	60	Mod	V Good			**75**
122488	GALLERY DR	CHROMA DR	POINTILLIST CT	Local	Asphalt	32	200	36	748	89.8	70	60	Mod	V Good			**82**
122487	GALLERY DR	POINTILLIST CT	SURREALIST CT	Local	Asphalt	33	300	55	1,157	90	70	60	Mod	V Good			**82**
122484	GALLERY DR	SURREALIST CT	MOTIF ST	Local	Asphalt	33	697	128	2,684	87	69	60	Mod	V Good			**79**
122491	GALLERY DR	MOTIF ST	COMPOSITION CT	Local	Asphalt	31	885	152	3200	85.9	72	60	Mod	V Good			**80**
122490	GALLERY DR	COMPOSITION CT	PORTFOLIO ST	Local	Asphalt	32	353	63	1319	81.5	69	60	Mod	V Good			**76**
122492	GALLERY DR	PORTFOLIO ST	PATINA CT	Local	Asphalt	30	347	58	1,216	87	63	60	Mod	V Good			**77**
122489	GALLERY DR	PATINA CT	FRAZEE RD	Local	Asphalt	31	199	34	720	90	50	60	Mod	V Good			**75**
122493	GALLERY DR	FRAZEE RD	SEASCAPE DR	Local	Asphalt	33	169	31	652	90.3	57	60	Mod	V Good			**78**
122483	GALLERY DR	SEASCAPE DR	EOP	Local	Asphalt	39	526	113	2,376	88	58	60	Mod	V Good			**76**
61894	GARDENIA ST	OLEANDER DR	CONIFER DR	Local	Asphalt	38	260	55	1152	14.3	75	30	Weak	Poor			**31**
61893	GARDENIA ST	CONIFER DR	MANZANITA DR	Local	Asphalt	37	1405	289	6065	16.1	78	30	Weak	Poor			**34**
61895	GARDENIA ST	MANZANITA DR	ADAMS ST	Local	Asphalt	40	271	60	1,265	14	67	30	Weak	Poor			**29**
61892	GARDENIA ST	ADAMS ST	SUMAC PL	Local	Asphalt	36	152	30	639	50.7	73	60	Mod	Fair			**55**
61891	GARDENIA ST	SUMAC PL	EOP	Local	Asphalt	36	464	93	1959	65.7	72	60	Mod	Good			**65**
30894	GARFIELD ST	WISCONSIN AVE	MINNESOTA AVE	Local	Asphalt	32	644	114	2404	81.4	77	60	Mod	V Good			**79**
30896	GARFIELD ST	MINNESOTA AVE	MISSOURI AVE	Local	Asphalt	34	660	125	2,618	59	78	30	Weak	Good			**62**
30895	GARFIELD ST	MISSOURI AVE	DIVISION ST	Local	Asphalt	33	662	121	2,549	90	78	60	Mod	Excellent			**85**
206299	GARFIELD ST	DIVISION ST	ALLEY	Local	Asphalt	30	706	118	2,471	36	52	60	Mod	Marginal			**39**
30893	GARFIELD ST	ALLEY	GRANT ST	Local	Asphalt	24	130	17	365	30	46	30	Weak	Poor			**32**
38895	GARRISON ST	INDUSTRY ST	OCEANSIDE BLVD	Local	Asphalt	41	383	87	1,832	76	78	60	Mod	V Good			**75**
38894	GARRISON ST	OCEANSIDE BLVD	PRIVATE RD	Local	Asphalt	37	162	33	698	15	60	60	Mod	Poor			**27**
38893	GARRISON ST	PRIVATE RD	DS@470N PRIVATE RD	Local	Asphalt	38	470	99	2,085	15	63	60	Mod	Poor			**28**
38897	GARRISON ST	DS@470N PRIVATE RD	PRIVATE RD	Local	Asphalt	37	123	25	531	25	65	30	Weak	Poor			**35**
38896	GARRISON ST	PRIVATE RD	EOP	Local	Asphalt	37	630	129	2717	15.2	65	30	Weak	Poor			**29**
38898	GARRISON ST	PRIVATE RD	PRIVATE RD	Local	Asphalt	37	171	35	738	17	11	80	Strng	V Poor			**13**
38891	GARRISON ST	PRIVATE RD	PRIVATE RD	Local	Asphalt	34	307	58	1,219	7	63	30	Weak	Poor			**23**
38892	GARRISON ST	PRIVATE RD	MESA DR	Local	Asphalt	34	251	47	996	11.9	66	30	Weak	Poor			**27**
81764	GAVIOTO CT	CALLE DE RETIRO	EOP	Local	Asphalt	48	150	40	848	35	28	80	Strng	Poor			**30**
63115	GEM VIEW DR	OLIVE DR	DIAMOND CIR	Local	Asphalt	36	168	34	706	45.9	43	80	Strng	Marginal			**42**
63114	GEM VIEW DR	DIAMOND CIR	DIAMOND CIR	Local	Asphalt	37	226	46	974	47	61	80	Strng	Fair			**49**
71699	GENEVA ST	VIA LAS ROSAS	FAREL ST	Local	Asphalt	33	1138	209	4,381	23	75	30	Weak	Poor			**37**
71700	GENEVA ST	FAREL ST	BASEL ST	Local	Asphalt	32	283	50	1,055	10	79	30	Weak	Poor			**30**
71701	GENEVA ST	BASEL ST	EOP	Local	Asphalt	32	225	40	840	7	75	30	Weak	Poor			**27**
31222	GENINE DR	LINDA DR	LUANA DR	Local	Asphalt	32	248	44	926	38	64	30	Weak	Marginal			**43**
31221	GENINE DR	LUANA DR	GLENN RD	Local	Asphalt	34	400	76	1,587	32	49	60	Mod	Poor			**35**
31223	GENINE DR	GLENN RD	JACQUELINE LN	Local	Asphalt	32	475	84	1,774	17	70	30	Weak	Poor			**31**
31220	GENINE DR	JACQUELINE LN	THUNDER DR	Local	Asphalt	34	232	44	921	38.7	61	60	Mod	Marginal			**43**
17315	GLACIER RD	EOP	POWELL RD	Local	Asphalt	49	141	38	802	99	73	60	Mod	Excellent	94	4/26/24	**92**
17314	GLACIER RD	POWELL RD	MEAD ST	Local	Asphalt	36	849	170	3,565	96	73	60	Mod	Excellent	94	4/26/24	**92**
17316	GLACIER RD	MEAD ST	ELSINORE ST	Local	Asphalt	36	306	61	1,285	99	76	60	Mod	Excellent	94	4/26/24	**92**
208140	GLASER DR	RANCHO DEL ORO DR	BARNARD DR	Minor Collector	Asphalt	59	1156	379	7957	22.8	64	34.8	Weak	Poor			**32**

GISID	On Street	From Street	To Street	FunCL	Pavetype	Pavement Width (ft)	Pavement Length (ft)	Add Area (yd2)	Pavement Area (yd2)	Condition Summary (November 2025) Surface Distress Index (SDI)	Roughness Index (RI)	Structural Index (SI)	Strength Rating	Condition Rating	PCI Override (OPCI)	OPCI Date	Current Segment PCI (CPCI)
162624	GLENDORA DR	CASTELLANO DR	MANTECA DR	Local	Asphalt	37	1741	358	7,516	91	72	60	Mod	V Good			**83**
79122	GLENHAVEN DR	TEMPLE HEIGHTS DR	DARWIN DR	Local	Asphalt	38	295	62	1,308	46	60	30	Weak	Fair			**47**
79123	GLENHAVEN DR	DARWIN DR	MEADOWBROOK DR	Local	Asphalt	38	297	63	1317	10.4	55	30	Weak	Poor			**23**
79121	GLENHAVEN DR	MEADOWBROOK DR	CRESTVIEW DR	Local	Asphalt	37	1810	372	7814	39.1	64	30	Weak	Marginal			**44**
79124	GLENHAVEN DR	CRESTVIEW DR	EOP	Local	Asphalt	39	395	87	1,817	74	78	60	Mod	V Good			**74**
100826	GLENHOLLOW CIR	AVENIDA DE LA PLATA	AVENIDA DE LA PLATA	Local	Asphalt	37	2315	476	9,992	57	68	60	Mod	Good			**58**
31600	GLENN RD	CELESTE DR	GENINE DR	Local	Asphalt	32	386	69	1441	14.1	73	30	Weak	Poor			**30**
97514	GLENVIEW DR	FOXWOOD DR	EOP	Local	Asphalt	48	131	35	733	78.5	33	80	Strng	Good			**61**
71031	GLENWOOD DR	ALAMOSA PARK DR	EOP	Local	Asphalt	40	734	165	3465	18.8	69	30	Weak	Poor			**32**
57279	GOAT HILL DR	OCEANSIDE BLVD	DS@257N OCEANSIDE BLVD	Local	Asphalt	36	257	51	1081	90.6	81	60	Mod	Excellent			**86**
57278	GOAT HILL DR	DS@257N OCEANSIDE BLVD	APPLE ST	Local	Asphalt	38	250	53	1,110	15	44	60	Mod	V Poor			**22**
179169	GOAT HILL DR	APPLE ST	EOP	Local	Asphalt	26	1650	238	5005	41.5	45	60	Mod	Marginal			**40**
1838	GODFREY ST	TAIT ST	EOP	Local	Asphalt	31	237	41	858	15.8	38	60	Mod	V Poor			**21**
1839	GODFREY ST	S CLEVELAND ST	S TREMONT ST	Local	Asphalt	35	277	54	1131	72.7	63	80	Strng	Good			**67**
1841	GODFREY ST	S TREMONT ST	ALLEY	Local	Asphalt	35	153	30	626	48.1	40	80	Strng	Marginal			**43**
1843	GODFREY ST	ALLEY	S COAST HWY	Local	Asphalt	34	132	25	523	34	28	80	Strng	Poor			**30**
1844	GODFREY ST	S COAST HWY	ALLEY	Local	Asphalt	31	146	25	528	66	54	60	Mod	Good			**59**
1845	GODFREY ST	ALLEY	S FREEMAN ST	Local	Asphalt	30	141	23	493	31	48	60	Mod	Poor			**34**
1837	GODFREY ST	S FREEMAN ST	MITCHELL ST	Local	Asphalt	23	161	21	432	47	66	60	Mod	Fair			**51**
1847	GODFREY ST	MITCHELL ST	ALLEY	Local	Asphalt	22	138	17	355	45	58	60	Mod	Marginal			**47**
1846	GODFREY ST	ALLEY	S DITMAR ST	Local	Asphalt	30	152	25	533	62.9	56	60	Mod	Good			**58**
79016	GODWIT DR	OLD GROVE RD	ALBATROSS WAY	Local	Asphalt	37	657	135	2,834	24	50	60	Mod	Poor			**30**
79020	GODWIT DR	ALBATROSS WAY	EIDER WAY	Local	Asphalt	37	292	60	1261	5.74	91	30	Weak	Poor			**31**
79019	GODWIT DR	EIDER WAY	PLOVER WAY	Local	Asphalt	33	247	45	951	14	76	30	Weak	Poor			**32**
79018	GODWIT DR	PLOVER WAY	TURNSTONE WAY	Local	Asphalt	37	231	47	997	24	84	30	Weak	Marginal			**41**
79017	GODWIT DR	TURNSTONE WAY	EOP	Local	Asphalt	44	117	28	596	46.7	74	30	Weak	Fair			**53**
31733	GOLD DR	SOL DR	ELAINE AVE	Local	Asphalt	33	1052	193	4,051	17	64	30	Weak	Poor			**29**
31734	GOLD DR	ELAINE AVE	VANDEGRIFT BLVD	Local	Asphalt	37	185	38	797	13.2	21	60	Mod	V Poor			**14**
31732	GOLD DR	VANDEGRIFT BLVD	ARTHUR AVE	Local	Asphalt	38	192	40	850	39.4	32	80	Strng	Poor			**34**
31731	GOLD DR	ARTHUR AVE	CHARLES DR	Local	Asphalt	38	260	55	1,152	11	51	60	Mod	V Poor			**22**
31737	GOLD DR	CHARLES DR	FLORA DR	Local	Asphalt	40	261	58	1,216	10	76	30	Weak	Poor			**29**
31735	GOLD DR	FLORA DR	BARRY ST	Local	Asphalt	37	683	140	2,949	9	66	30	Weak	Poor			**25**
31736	GOLD DR	BARRY ST	EOP	Local	Asphalt	46	157	40	848	26.3	68	30	Weak	Marginal			**37**
79215	GOLDEN RIDGE DR	HAVENWOOD DR	ROUND TREE DR	Local	Asphalt	37	890	183	3,840	13	72	30	Weak	Poor	94	4/26/24	**92**
83730	GOLETA ST	BIG SUR ST	MORRO BAY ST	Local	Asphalt	32	743	132	2,773	34	69	30	Weak	Marginal			**43**
71714	GOLFCREST CT	EOP	GOLFCREST DR	Local	Asphalt	41	111	25	529	14.5	21	60	Mod	V Poor			**15**
71712	GOLFCREST DR	CALLE BUENA VENTURA	GOLFCREST CT	Local	Asphalt	28	267	42	873	16.7	52	30	Weak	Poor			**26**
71713	GOLFCREST DR	GOLFCREST CT	EOP	Local	Asphalt	37	183	38	799	10	59	60	Mod	Poor			**24**
130496	GOLFERS DR	BIRDIE ST	BACK NINE ST	Local	Asphalt	31	278	48	1,006	88	67	60	Mod	V Good			**80**
99456	GOLFERS DR	BIRDIE ST	RANCHO DEL ORO DR	Local	Asphalt	35	1709	332	6,979	87	75	60	Mod	V Good			**82**
32011	GRACE ST	GREENBRIER DR	RAYMOND LN	Local	Asphalt	33	198	36	762	76	73	60	Mod	V Good			**74**
32010	GRACE ST	RAYMOND LN	WINCHESTER ST	Local	Asphalt	36	129	26	542	21.7	69	30	Weak	Poor			**34**
32009	GRACE ST	WINCHESTER ST	MAXSON ST	Local	Asphalt	34	337	64	1336	32.4	70	30	Weak	Marginal			**41**

GISID	On Street	From Street	To Street	FunCL	Pavetype	Pavement Width (ft)	Pavement Length (ft)	Add Area (yd2)	Pavement Area (yd2)	Condition Summary (November 2025) Surface Distress Index (SDI)	Roughness Index (RI)	Structural Index (SI)	Strength Rating	Condition Rating	PCI Override (OPCI)	OPCI Date	Current Segment PCI (CPCI)
32008	GRACE ST	MAXSON ST	DIXIE ST	Local	Asphalt	34	338	64	1,339	94	69	60	Mod	Excellent	85	4/26/24	**84**
32012	GRACE ST	DIXIE ST	FOSTER ST	Local	Asphalt	33	448	82	1725	92.5	64	60	Mod	V Good			**82**
205270	GRANADA DR	CITY LIMIT	ELM TREE DR	Local	Asphalt	36	370	74	1,555	80	79	60	Mod	V Good			**78**
77859	GRANADA DR	ELM TREE DR	MAPLE DR	Local	Asphalt	35	233	45	953	94	87	60	Mod	Excellent			**90**
77862	GRANADA DR	MAPLE DR	ROSE DR	Local	Asphalt	39	646	140	2938	92.5	91	60	Mod	Excellent			**90**
32276	GRANDVIEW ST	SELMA DR	BELLEAIRE ST	Local	Asphalt	35	150	29	612	65	47	60	Mod	Fair			**57**
32273	GRANDVIEW ST	BELLEAIRE ST	KURTZ ST	Local	Asphalt	33	424	78	1633	30.9	54	60	Mod	Poor			**36**
32274	GRANDVIEW ST	KURTZ ST	SEAVIEW AVE	Local	Asphalt	32	103	18	384	28	66	30	Weak	Marginal			**38**
32275	GRANDVIEW ST	SEAVIEW AVE	HUNSAKER ST	Local	Asphalt	31	371	64	1341	71.4	60	60	Mod	Good			**66**
32272	GRANDVIEW ST	HUNSAKER ST	COLE WAY	Local	Asphalt	37	303	62	1,309	75	66	60	Mod	V Good			**71**
32277	GRANDVIEW ST	COLE WAY	DS@206E COLE WAY	Local	Asphalt	24	206	28	578	69	42	80	Strng	Fair			**57**
32271	GRANDVIEW ST	DS@206E COLE WAY	CROUCH ST	Local	Asphalt	48	940	251	5,263	71	55	60	Mod	Good			**63**
32278	GRANDVIEW ST	CROUCH ST	PRIVATE RD	Local	Asphalt	43	374	89	1877	12.3	42	60	Mod	V Poor			**20**
32270	GRANDVIEW ST	PRIVATE RD	RIDGEWAY ST	Local	Asphalt	41	224	51	1,071	16	44	60	Mod	Poor			**23**
32279	GRANDVIEW ST	RIDGEWAY ST	PRIVATE RD	Local	Asphalt	18	543	54	1,140	17	47	60	Mod	Poor			**24**
32280	GRANDVIEW ST	PRIVATE RD	DENISE CIR	Local	Asphalt	31	209	36	756	22	67	30	Weak	Poor			**34**
32281	GRANDVIEW ST	DENISE CIR	EOP	Local	Asphalt	26	136	20	411	16.3	32	60	Mod	V Poor			**19**
171423	GRANITE PL	VANDEGRIFT BLVD	PARKVIEW DR	Local	Asphalt	39	864	187	3932	96	87	60	Mod	Excellent			**91**
171420	GRANITE PL	PARKVIEW DR	VISTA POINTE BLVD	Local	Asphalt	35	300	58	1,224	97	86	60	Mod	Excellent			**91**
32400	GRANT ST	WISCONSIN AVE	ALLEY	Minor Collector	Asphalt	38	110	23	488	25	59	55	Mod	Marginal			**38**
139774	GRANT ST	ALLEY	S HORNE ST	Minor Collector	Asphalt	38	242	51	1,073	29	60	54	Mod	Marginal			**40**
32399	GRANT ST	S HORNE ST	MINNESOTA AVE	Minor Collector	Asphalt	40	144	32	672	34	57	6	Weak	Poor			**29**
32404	GRANT ST	MINNESOTA AVE	MINNESOTA AVE	Minor Collector	Asphalt	36	147	29	617	45	49	79	Strng	Fair			**52**
32403	GRANT ST	MINNESOTA AVE	S WEITZEL ST	Minor Collector	Asphalt	36	245	49	1029	32.9	56	69.6	Mod	Marginal			**44**
32405	GRANT ST	S WEITZEL ST	WASHINGTON AVE	Minor Collector	Asphalt	36	191	38	802	23	53	99	Strng	Marginal			**46**
32401	GRANT ST	WASHINGTON AVE	MISSOURI AVE	Minor Collector	Asphalt	37	225	46	971	13	51	98	Strng	Marginal			**41**
32402	GRANT ST	MISSOURI AVE	ALLEY	Local	Asphalt	40	660	147	3,080	36	72	30	Weak	Marginal			**45**
32397	GRANT ST	DIVISION ST	CENTER AVE	Local	Asphalt	34	327	62	1,297	84	70	60	Mod	V Good			**78**
32398	GRANT ST	CENTER AVE	GARFIELD ST	Local	Asphalt	34	304	57	1205	78.4	81	60	Mod	V Good			**78**
82412	GRAPE ST	CHERRYSTONE ST	NECTARINE CIR	Local	Asphalt	38	270	57	1,197	26	73	60	Mod	Marginal			**39**
82411	GRAPE ST	NECTARINE CIR	MULBERRY ST	Local	Asphalt	37	268	55	1,157	16	68	60	Mod	Poor			**30**
99333	GRAYBAR CT	EOP	TIFFANY DR	Local	Asphalt	40	244	54	1128	99.9	65	60	Mod	Excellent	85	45408	**87**
191345	GREEN HILLS RD	PRIVATE RD	PRIVATE DRWY	Local	Asphalt	30	518	86	1,812	17	82	30	Weak	Poor			**36**
191388	GREEN HILLS RD	PRIVATE DRWY	PRIVATE DRWY	Local	Asphalt	20	15	2	34	19.5	78	30	Weak	Poor			**36**
191389	GREEN HILLS RD	PRIVATE DRWY	PRIVATE DRWY	Local	Asphalt	27	435	65	1,370	15	64	30	Weak	Poor			**28**
191357	GREEN HILLS RD	PRIVATE DRWY	PRIVATE DRWY	Local	Asphalt	29	65	10	219	35	85	30	Weak	Fair			**48**
191358	GREEN HILLS RD	PRIVATE DRWY	PRIVATE DRWY	Local	Asphalt	29	74	12	250	26	90	30	Weak	Marginal			**44**
191364	GREEN HILLS RD	PRIVATE DRWY	PRIVATE DRWY	Local	Asphalt	29	388	62	1,312	15	88	30	Weak	Poor			**36**
191365	GREEN HILLS RD	PRIVATE DRWY	PRIVATE DRWY	Local	Asphalt	19	63	7	140	21.1	67	30	Weak	Poor			**33**
191367	GREEN HILLS RD	PRIVATE DRWY	PRIVATE DRWY	Local	Asphalt	20	18	2	42	22	72	60	Mod	Poor			**36**
191378	GREEN HILLS RD	PRIVATE DRWY	PRIVATE DRWY	Local	Asphalt	22	247	30	634	41	83	60	Mod	Fair			**52**
191377	GREEN HILLS RD	PRIVATE DRWY	DS@54N PRIVATE DRWY	Local	Asphalt	21	54	6	133	34	56	60	Mod	Marginal			**39**
32663	GREENBRIER DR	OCEANSIDE BLVD	ALLEY	Local	Asphalt	37	254	52	1,097	13	52	60	Mod	Poor			**24**

GISID	On Street	From Street	To Street	FunCL	Pavetype	Pavement Width (ft)	Pavement Length (ft)	Add Area (yd2)	Pavement Area (yd2)	Condition Summary (November 2025) Surface Distress Index (SDI)	Roughness Index (RI)	Structural Index (SI)	Strength Rating	Condition Rating	PCI Override (OPCI)	OPCI Date	Current Segment PCI (CPCI)
32665	GREENBRIER DR	ALLEY	APPLE ST	Local	Asphalt	38	303	64	1,344	5	53	30	Weak	V Poor			**19**
32664	GREENBRIER DR	APPLE ST	DS@917N APPLE ST	Local	Asphalt	32	917	163	3423	10.2	52	60	Mod	V Poor			**22**
179167	GREENBRIER DR	DS@917N APPLE ST	DS@1470W APPLE ST	Local	Asphalt	35	553	108	2,260	16	53	60	Mod	Poor			**26**
179168	GREENBRIER DR	DS@1470W APPLE ST	GRACE ST	Local	Asphalt	29	1058	170	3,580	14	53	60	Mod	Poor			**24**
71268	GREENBROOK ST	ISIDORE ST	GREENERY CIR	Local	Asphalt	39	482	104	2193	23.5	74	30	Weak	Marginal			**37**
71267	GREENBROOK ST	GREENERY CIR	BUTTERFIELD RD	Local	Asphalt	37	298	61	1287	6.5	46	60	Mod	V Poor			**17**
71269	GREENBROOK ST	BUTTERFIELD RD	HOLLOWGLEN RD	Local	Asphalt	37	274	56	1183	21.2	69	30	Weak	Poor			**34**
71271	GREENERY CIR	EOP	GREENBROOK ST	Local	Asphalt	50	102	28	593	34	19	60	Mod	Poor			**26**
168582	GREENWAY RD	EOP	PARKVIEW DR	Local	Asphalt	39	412	90	1890	73	70	80	Strng	V Good			**70**
168581	GREENWAY RD	PARKVIEW DR	WILLOW WALK RD	Local	Asphalt	31	807	139	2,920	79	68	60	Mod	V Good			**74**
168579	GREENWAY RD	WILLOW WALK RD	EOP	Local	Asphalt	41	301	69	1,451	83	70	60	Mod	V Good			**77**
97512	GREGORY LN	EOP	FOXWOOD DR	Local	Asphalt	41	479	109	2,293	24	71	30	Weak	Poor			**37**
81541	GREY HAWK CT	RIO VIENTO CT	EOP	Local	Asphalt	34	655	124	2,601	64	64	60	Mod	Good			**61**
79125	GREY OAKS CT	MEADOWBROOK DR	EOP	Local	Asphalt	37	617	126	2651	22.5	62	30	Weak	Poor			**33**
32897	GRIFFIN ST	WHALEY ST	MORSE ST	Local	Asphalt	30	624	104	2,184	96	72	60	Mod	Excellent			**87**
173328	GROUND SCORE CT	CALLE ARQUERO	TEE ST	Local	Asphalt	39	545	118	2,482	84	63	60	Mod	V Good			**75**
173329	GROUND SCORE CT	TEE ST	EOP	Local	Asphalt	44	174	42	887	68	49	80	Strng	Good			**59**
21612	GROVE VIEW RD	PRIVATE RD	PRIVATE RD	Local	Asphalt	35	1367	266	5,584	14	88	30	Weak	Poor			**36**
33136	GUAJOME LAKE RD	CRANBERRY ST	BLACKBERRY WAY	Minor Collector	Asphalt	35	448	87	1,831	80	70	85	Strng	V Good			**77**
157101	GUAJOME LAKE RD	BLACKBERRY WAY	STATE ROUTE 76 WB	Minor Collector	Asphalt	35	663	129	2,706	67	76	68	Mod	Good			**67**
33130	GUAJOME LAKE RD	STATE ROUTE 76 WB	STATE ROUTE 76 EB	Minor Collector	Asphalt	20	71	8	165	92	43	60	Mod	V Good			**73**
33134	GUAJOME LAKE RD	STATE ROUTE 76 EB	PRIVATE RD	Minor Collector	Asphalt	26	477	69	1,446	74	71	99	Strng	V Good			**78**
33133	GUAJOME LAKE RD	PRIVATE RD	PRIVATE RD	Minor Collector	Asphalt	31	218	38	788	83	79	100	Strng	Excellent			**85**
208020	GUAJOME LAKE RD	PRIVATE RD	PRIVATE RD	Minor Collector	Asphalt	39	651	141	2962	77	71	100	Strng	V Good			**79**
33131	GUAJOME LAKE RD	PRIVATE RD	OLD RANCH RD	Minor Collector	Asphalt	22	270	33	694	55	65	54	Mod	Fair			**54**
33135	GUAJOME LAKE RD	OLD RANCH RD	PRIVATE RD	Minor Collector	Asphalt	24	200	27	561	35	52	70	Mod	Marginal			**44**
208019	GUAJOME LAKE RD	PRIVATE RD	PRIVATE RD	Minor Collector	Asphalt	21	818	95	2,005	25	51	58	Mod	Poor			**36**
33141	GUAJOME LAKE RD	PRIVATE RD	ALBRIGHT ST	Minor Collector	Asphalt	19	53	6	118	37.6	24	64.1	Mod	Marginal			**38**
33180	GUINEVERE DR	EOP	SQUIRE PL	Local	Asphalt	45	152	38	801	78	51	80	Strng	Good			**67**
33179	GUINEVERE DR	SQUIRE PL	CAMELOT DR	Local	Asphalt	33	470	86	1809	79.5	68	60	Mod	V Good			**74**
33432	HACIENDA DR	FRONTIER DR	TROPICANA DR	Local	Asphalt	33	267	49	1,029	88	77	60	Mod	V Good			**83**
33431	HACIENDA DR	TROPICANA DR	RIVIERA DR	Local	Asphalt	33	481	88	1853	86.7	66	60	Mod	V Good			**78**
33433	HACIENDA DR	RIVIERA DR	FLAMINGO DR	Local	Asphalt	34	255	48	1011	88.7	76	60	Mod	V Good			**83**
33430	HACIENDA DR	FLAMINGO DR	EOP	Local	Asphalt	49	385	104	2180	82.6	49	80	Strng	V Good			**69**
79270	HACKAMORE RD	SPUR AVE	JEFFRIES RANCH RD	Local	Asphalt	33	1159	212	4,461	81	77	60	Mod	V Good			**78**
169847	HARBOR CLIFF WAY	NEPTUNE WAY	DS@157E NEPTUNE WAY	Local	Asphalt	42	157	37	768	100	17	80	Strng	V Good			**71**
49976	HARBOR DR	S HARBOR DR	W OCEANSIDE HARBOR DR	Local	Asphalt	34	222	42	879	48.2	36	80	Strng	Marginal			**41**
151370	HARBOR DR	W OCEANSIDE HARBOR DR	CITY LIMIT	Local	Asphalt	20	49	5	115	98	87	60	Mod	Excellent			**92**
177063	HARBOR DR	EOP	N HARBOR DR	Local	Asphalt	20	215	24	502	51	38	80	Strng	Marginal			**44**
70901	HARDING ST	ANDREW JACKSON ST	NIXON CIR	Local	Asphalt	32	1104	196	4,122	56	78	60	Mod	Good			**60**
70902	HARDING ST	NIXON CIR	TYLER ST	Local	Asphalt	35	233	45	952	68	58	60	Mod	Good			**62**
72562	HARRIET ST	GALBAR ST	CHASIN ST	Local	Asphalt	34	636	120	2,523	100	68	60	Mod	Excellent	94	4/26/24	**92**
70905	HARRISON ST	ANDREW JACKSON ST	ADAMS ST	Local	Asphalt	33	437	80	1,681	17	76	30	Weak	Poor			**34**

GISID	On Street	From Street	To Street	FunCL	Pavetype	Pavement Width (ft)	Pavement Length (ft)	Add Area (yd2)	Pavement Area (yd2)	Condition Summary (November 2025) Surface Distress Index (SDI)	Roughness Index (RI)	Structural Index (SI)	Strength Rating	Condition Rating	PCI Override (OPCI)	OPCI Date	Current Segment PCI (CPCI)
70906	HARRISON ST	ADAMS ST	TYLER ST	Local	Asphalt	31	855	147	3,093	37	85	30	Weak	Fair			**50**
79503	HATFIELD CIR	BLACKWELL RD	EOP	Local	Asphalt	37	527	109	2,285	16	53	60	Mod	Poor			**25**
79191	HAVENWOOD DR	QUAILRIDGE DR	ROYAL OAK DR	Local	Asphalt	35	326	63	1331	24.5	59	30	Weak	Poor	94	45408	**92**
79192	HAVENWOOD DR	ROYAL OAK DR	BEVERLY GLEN DR	Local	Asphalt	37	266	55	1,148	61	79	60	Mod	Good	94	4/26/24	**92**
79190	HAVENWOOD DR	BEVERLY GLEN DR	GOLDEN RIDGE DR	Local	Asphalt	37	280	58	1210	18.5	72	30	Weak	Poor	94	45408	**92**
79189	HAVENWOOD DR	GOLDEN RIDGE DR	SUNRISE RIDGE	Local	Asphalt	36	263	53	1,103	14	75	30	Weak	Poor	94	4/26/24	**92**
79195	HAVENWOOD DR	SUNRISE RIDGE	BOULDER CREEK RD	Local	Asphalt	36	386	77	1,622	12	59	30	Weak	Poor	94	4/26/24	**92**
79194	HAVENWOOD DR	BOULDER CREEK RD	BOULDER CREEK RD	Local	Asphalt	37	1576	324	6805	13.3	74	30	Weak	Poor	94	45408	**92**
79193	HAVENWOOD DR	BOULDER CREEK RD	MYSTIK RD	Local	Asphalt	35	641	125	2,616	14	73	30	Weak	Poor	94	4/26/24	**92**
79197	HAVENWOOD DR	MYSTIK RD	BROKEN HITCH RD	Local	Asphalt	40	226	50	1056	33.1	56	60	Mod	Marginal	94	45408	**92**
79196	HAVENWOOD DR	BROKEN HITCH RD	MOUNTAIN MEADOW DR	Local	Asphalt	38	485	102	2151	74	51	80	Strng	Good	94	45408	**93**
177168	HAYES ST	EOP	S PACIFIC ST	Local	Asphalt	30	134	22	469	76	8	80	Strng	Fair			**50**
34323	HAYES ST	S PACIFIC ST	TAIT ST	Local	Asphalt	36	159	32	666	48	47	80	Strng	Marginal			**44**
34324	HAYES ST	TAIT ST	S MYERS ST	Local	Asphalt	36	143	29	602	60.7	45	80	Strng	Fair			**53**
34341	HAYMAR DR	CITY LIMIT	COLLEGE BLVD	Local	Asphalt	42	1146	267	5,615	61	68	60	Mod	Good			**60**
71774	HEATHER LN	EOP	CAMARILLO AVE	Local	Asphalt	40	458	101	2116	25.1	68	30	Weak	Poor			**36**
22170	HEATHERWOOD DR	LARCHWOOD DR	KINGSWOOD CT	Local	Asphalt	38	527	111	2,337	83	71	60	Mod	V Good			**77**
22171	HEATHERWOOD DR	KINGSWOOD CT	ROBINWOOD DR	Local	Asphalt	36	271	54	1,139	85	68	60	Mod	V Good			**78**
76597	HELEN DR	EOP	LEON ST	Local	Asphalt	39	242	53	1,107	12	61	30	Weak	Poor			**26**
77775	HENIE HILLS DR	VALLEY RD	SONJA CT	Local	Asphalt	34	331	63	1,314	79	81	60	Mod	V Good			**78**
77774	HENIE HILLS DR	SONJA CT	LYNN CT	Local	Asphalt	34	134	25	531	86.6	63	60	Mod	V Good			**77**
77773	HENIE HILLS DR	LYNN CT	SKYLINE DR	Local	Asphalt	32	410	73	1,531	79	67	60	Mod	V Good			**74**
70676	HENSHAW RD	WOHLFORD ST	CHAMPLAIN ST	Local	Asphalt	38	283	60	1256	70.6	68	60	Mod	Good			**67**
70678	HENSHAW RD	CHAMPLAIN ST	DIXON RD	Local	Asphalt	37	386	79	1,667	73	67	60	Mod	V Good			**69**
70677	HENSHAW RD	DIXON RD	HUBBERT ST	Local	Asphalt	36	418	84	1757	77.3	66	80	Strng	V Good			**72**
70679	HENSHAW RD	HUBBERT ST	WENDELA ST	Local	Asphalt	37	164	34	710	46	54	60	Mod	Marginal			**45**
71387	HERBERT ST	EOP	ARTHUR AVE	Local	Asphalt	45	283	71	1,492	5	49	30	Weak	V Poor			**17**
77588	HERBY WAY	STEWART ST	EOP	Local	Asphalt	42	268	62	1,304	89	76	60	Mod	Excellent			**84**
34515	HERITAGE ST	FIRESIDE ST	FIRESIDE ST	Local	Asphalt	34	1237	234	4906	24.6	60	60	Mod	Poor			**34**
34677	HICKS ST	LAURALYNN PL	WHALEY ST	Local	Asphalt	33	312	57	1,201	88	63	60	Mod	V Good			**79**
34676	HICKS ST	WHALEY ST	MORSE ST	Local	Asphalt	31	651	112	2,355	89	85	60	Mod	Excellent			**86**
82510	HIDDEN VALLEY RD	EOP	WILSHIRE RD	Local	Asphalt	30	504	84	1,757	34	57	60	Mod	Marginal			**38**
82511	HIDDEN VALLEY RD	WILSHIRE RD	EOP	Local	Asphalt	26	185	27	560	18.9	28	80	Strng	V Poor			**20**
34711	HIGGINS ST	MCNEIL ST	SANTA BARBARA ST	Local	Asphalt	34	670	127	2,659	56	43	60	Mod	Fair			**49**
34712	HIGGINS ST	SANTA BARBARA ST	EOP	Local	Asphalt	32	323	58	1,208	58	28	80	Strng	Marginal			**45**
34713	HIGGINS ST	SAN DIEGO ST	HOLLY ST	Local	Asphalt	32	358	64	1,338	19	73	30	Weak	Poor			**34**
34714	HIGGINS ST	HOLLY ST	EOP	Local	Asphalt	33	335	62	1,295	29	29	60	Mod	Poor			**26**
79158	HIGHRIDGE DR	RISING GLEN DR	CRESCENT HEIGHTS DR	Local	Asphalt	37	614	126	2,651	8	67	60	Mod	Poor	94	4/26/24	**92**
79157	HIGHRIDGE DR	CRESCENT HEIGHTS DR	JASMINE ST	Local	Asphalt	37	405	83	1,747	11	69	60	Mod	Poor	94	4/26/24	**92**
79159	HIGHRIDGE DR	JASMINE ST	MYSTIK RD	Local	Asphalt	36	483	97	2,027	13	71	60	Mod	Poor	94	4/26/24	**92**
35248	HILLCREST PL	POPLAR RD	EOP	Local	Asphalt	28	257	40	842	34	21	80	Strng	Poor			**27**
35250	HILLDALE ST	EOP	LIBBY ST	Local	Asphalt	45	308	78	1,628	96	57	60	Mod	V Good	94	4/26/24	**92**
35253	HILLDALE ST	LIBBY ST	CAREY RD	Local	Asphalt	32	226	40	845	91	54	60	Mod	V Good	94	4/26/24	**92**

GISID	On Street	From Street	To Street	FunCL	Pavetype	Pavement Width (ft)	Pavement Length (ft)	Add Area (yd2)	Pavement Area (yd2)	Condition Summary (November 2025) Surface Distress Index (SDI)	Roughness Index (RI)	Structural Index (SI)	Strength Rating	Condition Rating	PCI Override (OPCI)	OPCI Date	Current Segment PCI (CPCI)
35252	HILLDALE ST	CAREY RD	CREGAR ST	Local	Asphalt	33	256	47	984	95	55	60	Mod	V Good	94	4/26/24	**92**
35251	HILLDALE ST	CREGAR ST	EDGEWOOD DR	Local	Asphalt	34	303	57	1,204	93	65	60	Mod	V Good	94	4/26/24	**92**
121619	HILLFIELD CT	DEERFIELD CT	EOP	Local	Asphalt	45	139	35	735	86.6	26	80	Strng	Good			**64**
98535	HITCHING POST DR	STATE ROUTE 76 EB	LARIAT WAY	Local	Asphalt	44	559	138	2,895	79	65	60	Mod	V Good			**73**
98534	HITCHING POST DR	LARIAT WAY	STIRRUP WAY	Local	Asphalt	40	232	51	1081	63.7	74	60	Mod	Good			**65**
98537	HITCHING POST DR	STIRRUP WAY	OLD RANCH RD	Local	Asphalt	40	344	76	1,605	57	66	60	Mod	Fair			**57**
208014	HODGES RD	EOP	WINDMILL ST	Local	Asphalt	36	415	84	1761	75.8	59	60	Mod	V Good			**68**
70208	HODGES RD	WINDMILL ST	CHAMPLAIN ST	Local	Asphalt	37	554	114	2392	80.9	68	60	Mod	V Good			**75**
70209	HODGES RD	CHAMPLAIN ST	WHISPERING PALM DR	Local	Asphalt	37	142	29	612	44	69	60	Mod	Fair			**49**
176235	HOLIDAY WAY	ANNE SLADON ST	PRIVATE RD	Local	Asphalt	37	323	66	1393	19.7	60	30	Weak	Poor			**30**
176234	HOLIDAY WAY	PRIVATE RD	JAMBOREE ST	Local	Asphalt	40	276	61	1,290	19	52	30	Weak	Poor			**27**
17257	HOLIDAY WAY	JAMBOREE ST	VINYARD ST	Local	Asphalt	36	263	53	1105	18	58	60	Mod	Poor			**29**
17256	HOLIDAY WAY	VINYARD ST	MARDI GRAS ST	Local	Asphalt	38	260	55	1153	13.9	55	30	Weak	Poor			**25**
17258	HOLIDAY WAY	MARDI GRAS ST	AVERY ST	Local	Asphalt	37	261	54	1,127	19	51	60	Mod	Poor			**27**
17255	HOLIDAY WAY	AVERY ST	CALLE DEL PALO	Local	Asphalt	37	392	81	1,692	25	48	60	Mod	Poor			**30**
213653	HOLIDAY WAY	CALLE DEL PALO	MARBLEHEAD BAY DR	Local	Asphalt	36	336	67	1,413	17	50	60	Mod	Poor			**26**
17261	HOLIDAY WAY	MARBLEHEAD BAY DR	KEYPORT ST	Local	Asphalt	38	190	40	841	11	59	30	Weak	Poor			**24**
17254	HOLIDAY WAY	KEYPORT ST	TRUNKS BAY	Local	Asphalt	38	513	108	2273	95.6	77	60	Mod	Excellent	94	45408	**92**
17262	HOLIDAY WAY	TRUNKS BAY	EOP	Local	Asphalt	45	446	112	2345	97	76	60	Mod	Excellent	94	45408	**92**
75369	HOLLINS RD	WOHLFORD ST	CHAMPLAIN ST	Local	Asphalt	30	416	69	1,455	78	66	60	Mod	V Good			**72**
19301	HOLLOW TREE DR	SHADOW TREE DR	CHIMNEY ROCK DR	Local	Asphalt	36	660	132	2,773	85	58	60	Mod	V Good			**74**
174623	HOLLOWGLEN CT	EOP	HOLLOWGLEN RD	Local	Asphalt	46	104	27	563	39	0	80	Strng	Poor			**24**
174621	HOLLOWGLEN RD	LEON ST	HOLLOWGLEN CT	Local	Asphalt	34	291	55	1153	32.9	72	60	Mod	Marginal			**43**
174622	HOLLOWGLEN RD	HOLLOWGLEN CT	GREENBROOK ST	Local	Asphalt	37	656	135	2830	25.8	89	30	Weak	Marginal			**43**
71362	HOLLOWGLEN RD	GREENBROOK ST	ARTHUR AVE	Local	Asphalt	37	300	62	1,295	70	72	60	Mod	V Good			**68**
35814	HOLLY ST	MISSION AVE	BUSH ST	Local	Asphalt	36	725	145	3,043	45	58	60	Mod	Marginal			**47**
35821	HOLLY ST	BUSH ST	ALLEY	Local	Asphalt	36	135	27	569	70	49	60	Mod	Good			**61**
35822	HOLLY ST	ALLEY	PULS ST	Local	Asphalt	37	133	27	575	28.8	31	60	Mod	Poor			**27**
35815	HOLLY ST	PULS ST	HIGGINS ST	Local	Asphalt	35	153	30	625	28	37	60	Mod	Poor			**28**
35823	HOLLY ST	HIGGINS ST	ALLEY	Local	Asphalt	37	135	28	585	31	53	60	Mod	Poor			**36**
35824	HOLLY ST	ALLEY	LEMON ST	Local	Asphalt	37	133	27	575	59.6	68	60	Mod	Good			**60**
35817	HOLLY ST	LEMON ST	ALLEY	Local	Asphalt	35	135	26	553	17.5	47	60	Mod	Poor			**25**
35825	HOLLY ST	ALLEY	DUBUQUE ST	Local	Asphalt	31	135	23	490	10.9	50	60	Mod	V Poor			**21**
35818	HOLLY ST	DUBUQUE ST	ALLEY	Local	Asphalt	32	136	24	508	9	59	30	Weak	Poor			**23**
35819	HOLLY ST	ALLEY	MARQUETTE ST	Local	Asphalt	34	135	25	535	9	70	30	Weak	Poor			**27**
35820	HOLLY ST	MARQUETTE ST	LAUREL ST	Local	Asphalt	35	140	27	571	11	53	30	Weak	V Poor	94	1/17/25	**93**
35816	HOLLY ST	LAUREL ST	KRAFT ST	Local	Asphalt	31	753	130	2724	84.5	46	60	Mod	V Good			**70**
35917	HOOVER ST	OCEANSIDE BLVD	HIDDEN CANYON WAY	Local	Asphalt	30	500	83	1750	58.4	46	60	Mod	Fair			**51**
35915	HOOVER ST	HIDDEN CANYON WAY	EAST ST	Local	Asphalt	25	1286	179	3,752	84	55	60	Mod	V Good			**72**
35916	HOOVER ST	EAST ST	MACDONALD ST	Local	Asphalt	27	355	53	1119	70.9	58	60	Mod	Good			**64**
35914	HOOVER ST	MACDONALD ST	LOMITA ST	Local	Asphalt	32	383	68	1,431	61	47	60	Mod	Fair			**53**
35913	HOOVER ST	LOMITA ST	PENKEA DR	Local	Asphalt	33	242	44	930	72	49	60	Mod	Good			**62**
35918	HOOVER ST	PENKEA DR	MESA DR	Local	Asphalt	33	373	68	1435	32.8	47	60	Mod	Poor			**35**

GISID	On Street	From Street	To Street	FunCL	Pavetype	Pavement Width (ft)	Pavement Length (ft)	Add Area (yd2)	Pavement Area (yd2)	Condition Summary (November 2025) Surface Distress Index (SDI)	Roughness Index (RI)	Structural Index (SI)	Strength Rating	Condition Rating	PCI Override (OPCI)	OPCI Date	Current Segment PCI (CPCI)
77615	HOPE ST	EOP	MARCELLA ST	Local	Asphalt	36	580	114	2,404	88	69	60	Mod	V Good	94	4/26/24	**92**
71633	HORNE PL	EOP	MORSE ST	Local	Asphalt	30	460	77	1,611	93	69	60	Mod	V Good			**83**
70124	HUBBERT ST	EOP	DIXON RD	Local	Asphalt	33	505	93	1,943	75	59	60	Mod	Good			**67**
70123	HUBBERT ST	DIXON RD	HENSHAW RD	Local	Asphalt	37	332	68	1,435	75	53	80	Strng	Good			**66**
132763	HUELVA CT	ZEZERE DR	EOP	Local	Asphalt	40	218	49	1,024	82	65	60	Mod	V Good			**75**
36226	HUNSAKER ST	KELLY ST	CASSIDY ST	Local	Asphalt	38	670	141	2,969	96	84	60	Mod	Excellent			**90**
36230	HUNSAKER ST	CASSIDY ST	WHALEY ST	Local	Asphalt	38	730	154	3237	98.1	60	60	Mod	Excellent			**84**
181295	HUNSAKER ST	WHALEY ST	PRIVATE DRWY	Local	Asphalt	36	950	190	3,989	100	60	60	Mod	Excellent			**85**
181294	HUNSAKER ST	PRIVATE DRWY	CALIFORNIA ST	Local	Asphalt	36	330	66	1388	91	52	60	Mod	V Good			**77**
36227	HUNSAKER ST	CALIFORNIA ST	LA BELLA CIR	Local	Asphalt	38	813	172	3,603	100	87	60	Mod	Excellent			**93**
36229	HUNSAKER ST	LA BELLA CIR	GRANDVIEW ST	Local	Asphalt	39	268	58	1,218	98	79	60	Mod	Excellent			**90**
201207	HUNTER ST	EOP	ORR ST	Local	Asphalt	61	340	116	2,440	19	69	30	Weak	Poor	94	4/26/24	**92**
77871	HUNTER ST	ORR ST	LOS ARBOLITOS BLVD	Local	Asphalt	36	755	151	3169	8.51	64	30	Weak	Poor	94	45408	**92**
1311	HURON CT	OZARK RD	EOP	Local	Asphalt	41	200	46	966	85	65	60	Mod	V Good	94	4/26/24	**92**
166249	HUULA DR	EOP	TOOTA CT	Local	Asphalt	38	307	65	1368	87.7	67	60	Mod	V Good			**80**
166253	HUULA DR	TOOTA CT	MOYLA CT	Local	Asphalt	34	343	65	1,359	97	53	60	Mod	V Good			**81**
166254	HUULA DR	MOYLA CT	WALA DR	Local	Asphalt	31	344	59	1,244	90	64	60	Mod	V Good			**80**
166255	HUULA DR	WALA DR	TUKMAL DR	Local	Asphalt	33	298	55	1,147	95	64	60	Mod	V Good			**83**
36952	HYATT AVE	EOP	FIRESIDE ST	Local	Asphalt	31	127	22	458	17	19	60	Mod	V Poor			**16**
79390	INDIAN VIEW DR	EOP	CAMINO BAJA CERRO	Local	Asphalt	33	238	44	920	15.4	20	80	Strng	V Poor			**15**
79391	INDIAN VIEW DR	CAMINO BAJA CERRO	WILSHIRE RD	Local	Asphalt	22	1323	162	3397	8.81	32	60	Mod	V Poor			**15**
132748	INDIGO ST	CANDLELIGHT ST	BERRYESSA ST	Local	Asphalt	35	305	59	1245	100	87	60	Mod	Excellent			**93**
37388	INDUSTRY ST	OCEANSIDE BLVD	ALLEY	Local	Asphalt	37	1094	225	4723	78.4	67	60	Mod	V Good			**73**
37393	INDUSTRY ST	ALLEY	CAMELOT DR	Local	Asphalt	39	987	214	4493	84.8	62	60	Mod	V Good			**76**
37392	INDUSTRY ST	CAMELOT DR	FOUSSAT RD	Local	Asphalt	36	934	187	3,922	91	74	60	Mod	Excellent			**84**
37390	INDUSTRY ST	FOUSSAT RD	GARRISON ST	Local	Asphalt	41	1119	255	5,353	93	69	60	Mod	V Good			**83**
37389	INDUSTRY ST	GARRISON ST	PRIVATE RD	Local	Asphalt	45	1628	407	8,549	76	78	60	Mod	V Good			**75**
37394	INDUSTRY ST	PRIVATE RD	EL CAMINO REAL	Local	Asphalt	41	285	65	1366	66.8	28	80	Strng	Fair			**51**
81893	INVERNESS DR	SUNNINGDALE DR	THUNDERBIRD DR	Local	Asphalt	37	470	97	2,029	11	72	30	Weak	Poor			**28**
81895	INVERNESS DR	THUNDERBIRD DR	FOXWOOD DR	Local	Asphalt	37	262	54	1,131	73	62	60	Mod	Good			**67**
81894	INVERNESS DR	FOXWOOD DR	EOP	Local	Asphalt	46	126	32	682	78.7	76	60	Mod	V Good			**76**
82997	IRENE RD	FRANCIS ST	OMAR CT	Local	Asphalt	38	273	58	1,208	29	56	60	Mod	Poor			**35**
82998	IRENE RD	OMAR CT	LEON ST	Local	Asphalt	40	298	66	1,391	29	73	30	Weak	Marginal			**40**
71711	IRONWOOD PL	EOP	CALLE BUENA VENTURA	Local	Asphalt	44	90	22	465	18	4	80	Strng	V Poor			**12**
71836	ISABELLA DR	NORTH WAY	MIRA PACIFIC DR	Local	Asphalt	36	577	115	2,422	30	70	60	Mod	Marginal			**41**
71837	ISABELLA DR	MIRA PACIFIC DR	SANTA MARIA ST	Local	Asphalt	34	251	47	995	11	46	60	Mod	V Poor			**20**
71838	ISABELLA DR	SANTA MARIA ST	NINA ST	Local	Asphalt	31	212	37	768	30	56	60	Mod	Poor			**36**
71835	ISABELLA DR	NINA ST	CALLE OSUNA	Local	Asphalt	33	222	41	855	29	66	30	Weak	Marginal			**39**
71386	ISIDORE ST	LEON ST	GREENBROOK ST	Local	Asphalt	38	334	71	1,482	16	41	60	Mod	V Poor			**22**
71385	ISIDORE ST	GREENBROOK ST	ARTHUR AVE	Local	Asphalt	35	349	68	1,425	24	64	60	Mod	Poor			**34**
78809	ISLANDER ST	MAINSAIL RD	SEAFARER DR	Local	Asphalt	37	964	198	4,161	13	64	60	Mod	Poor	94	4/26/24	**92**
132966	ISLE ROYAL CT	EOP	CORONA DR	Local	Asphalt	46	616	156	3,286	89	60	60	Mod	V Good			**77**
121685	IVEY RANCH RD	MESA DR	JUSTINA DR	Local	Asphalt	43	1192	285	5,981	59	66	60	Mod	Good			**59**

Condition Summary (November 2025)

GISID	On Street	From Street	To Street	FunCL	Pavetype	Pavement Width (ft)	Pavement Length (ft)	Add Area (yd2)	Pavement Area (yd2)	Surface Distress Index (SDI)	Roughness Index (RI)	Structural Index (SI)	Strength Rating	Condition Rating	PCI Override (OPCI)	OPCI Date	Current Segment PCI (CPCI)
121686	IVEY RANCH RD	JUSTINA DR	ALYSSUM WAY	Local	Asphalt	42	444	104	2,175	76	73	60	Mod	V Good			**74**
141145	IVEY RANCH RD	ALYSSUM WAY	MISSION GATE DR	Local	Asphalt	42	784	183	3842	83.7	77	60	Mod	V Good			**80**
38334	IVY RD	FIRE MOUNTAIN DR	FUCHSIA CT	Minor Collector	Asphalt	33	219	40	844	85	75	100	Strng	Excellent			**84**
181299	IVY RD	FUCHSIA CT	PRIVATE DRWY	Minor Collector	Asphalt	31	216	37	780	86	61	100	Strng	V Good			**82**
181298	IVY RD	PRIVATE DRWY	FANWOOD CT	Minor Collector	Asphalt	35	53	10	215	85.9	65	100	Strng	V Good			**83**
38333	IVY RD	PRIVATE RD	FANWOOD CT	Minor Collector	Asphalt	32	436	77	1627	89.5	65	100	Strng	Excellent			**84**
38339	IVY RD	PRIVATE RD	TROY LN	Minor Collector	Asphalt	32	398	71	1487	89.3	65	100	Strng	Excellent			**84**
38338	IVY RD	TROY LN	DOWNS ST	Minor Collector	Asphalt	34	621	117	2462	88.1	57	100	Strng	V Good			**82**
38340	IVY RD	DOWNS ST	AVOCADO RD	Minor Collector	Asphalt	39	821	178	3,733	73	52	99	Strng	V Good			**72**
208253	IVY RD	AVOCADO RD	JEFFERSON ST	Minor Collector	Asphalt	39	783	170	3574	76.5	53	100	Strng	V Good			**75**
38342	IVY RD	JEFFERSON ST	PRIVATE RD	Local	Asphalt	37	368	76	1587	85	59	60	Mod	V Good			**75**
38344	IVY RD	PRIVATE RD	ELEVADA ST	Local	Asphalt	35	218	42	889	91.5	61	60	Mod	V Good			**80**
38345	IVY RD	ELEVADA ST	PRIVATE RD	Local	Asphalt	30	113	19	395	85.5	65	60	Mod	V Good			**77**
38343	IVY RD	PRIVATE RD	ESTERO ST	Local	Asphalt	29	105	17	356	90	71	60	Mod	V Good			**82**
38348	IVY RD	ESTERO ST	PRIVATE RD	Local	Asphalt	32	222	39	828	62.7	56	60	Mod	Good			**58**
38346	IVY RD	PRIVATE RD	PRIVATE RD	Local	Asphalt	36	422	84	1771	71.3	61	60	Mod	Good			**66**
38347	IVY RD	PRIVATE RD	PAPYRUS CT	Local	Asphalt	37	59	12	256	95.9	55	60	Mod	V Good			**81**
160338	IVY RD	PAPYRUS CT	LAUREL RD	Local	Asphalt	45	218	55	1145	94.1	58	60	Mod	V Good			**81**
38349	IVY RD	LAUREL RD	SEAWIND WAY	Local	Asphalt	32	147	26	549	80	39	60	Mod	Good			**64**
38336	IVY RD	SEAWIND WAY	WOODLANDS WAY	Local	Asphalt	26	282	41	857	82.1	59	60	Mod	V Good			**73**
38350	IVY RD	WOODLANDS WAY	VIA BLANCA	Local	Asphalt	29	290	47	981	94	55	60	Mod	V Good			**80**
38351	IVY RD	VIA BLANCA	VIA ESMARCA	Local	Asphalt	38	374	79	1658	72.4	54	60	Mod	Good			**64**
79245	JACARANDA CT	EOP	ELM TREE DR	Local	Asphalt	44	144	35	732	89	27	80	Strng	Good			**66**
70120	JACK PINE CT	EOP	WHISPERING PALM DR	Local	Asphalt	37	379	77	1,621	45	80	30	Weak	Fair			**54**
38613	JACQUELINE LN	CELESTE DR	EOP	Local	Asphalt	39	361	78	1,644	10	53	30	Weak	V Poor			**21**
38612	JACQUELINE LN	GENINE DR	EOP	Local	Asphalt	52	161	46	976	14.6	23	60	Mod	V Poor			**16**
79053	JAMBOREE ST	FESTIVAL DR	HOLIDAY WAY	Local	Asphalt	37	905	186	3907	13	71	30	Weak	Poor			**29**
71665	JANET CIR	EOP	DOWNS ST	Local	Asphalt	40	337	76	1,588	80	69	60	Mod	V Good			**75**
79153	JASMINE ST	HIGHRIDGE DR	ROLLING HILLS DR	Local	Asphalt	35	258	50	1,052	11	67	60	Mod	Poor	94	4/26/24	**92**
79152	JASMINE ST	ROLLING HILLS DR	TEMPLE HEIGHTS DR	Local	Asphalt	38	273	58	1,210	11	69	60	Mod	Poor	94	4/26/24	**92**
133149	JASON CT	EOP	JASON ST	Local	Asphalt	55	197	61	1275	46.2	55	60	Mod	Marginal			**46**
133150	JASON CT	JASON ST	EOP	Local	Asphalt	61	196	67	1399	81.9	47	60	Mod	V Good			**68**
133151	JASON ST	NORTH AVE	JASON CT	Local	Asphalt	37	366	75	1,578	54	62	60	Mod	Fair			**54**
38847	JEFFERSON ST	LAGOON VIEW DR	STATE ROUTE 78 RAMP	Major Arterial	Asphalt	60	215	72	1,502	68	52	100	Strng	V Good			**69**
38848	JEFFERSON ST	STATE ROUTE 78 RAMP	STATE ROUTE 78 EB	Major Arterial	Asphalt	89	201	99	2,083	56	53	60	Mod	Fair			**51**
38855	JEFFERSON ST	STATE ROUTE 78 EB	STATE ROUTE 78 WB	Major Arterial	Concrete	102	57	32	677	100	69	60	Mod	Excellent			**88**
208254	JEFFERSON ST	STATE ROUTE 78 WB	STATE ROUTE 78 RAMP	Major Arterial	Asphalt	99	227	125	2626	65.4	59	60	Mod	Good			**59**
38853	JEFFERSON ST	STATE ROUTE 78 RAMP	IVY RD	Major Arterial	Asphalt	95	604	319	6,696	53	65	98	Strng	Good			**64**
212436	JEFFRIES RANCH RD	EOP	SURREY CT	Local	Asphalt	40	500	110	2319	77.3	54	80	Strng	Good			**68**
79273	JEFFRIES RANCH RD	SURREY CT	OLD RANCH RD	Local	Asphalt	33	579	106	2,230	87	67	60	Mod	V Good			**79**
79275	JEFFRIES RANCH RD	OLD RANCH RD	BUCKBOARD DR	Local	Asphalt	34	539	102	2,140	86	70	60	Mod	V Good			**79**
79272	JEFFRIES RANCH RD	BUCKBOARD DR	WAGON WHEEL DR	Local	Asphalt	35	552	107	2255	79.3	69	60	Mod	V Good			**74**
79277	JEFFRIES RANCH RD	WAGON WHEEL DR	HACKAMORE RD	Local	Asphalt	34	379	72	1,502	85	60	60	Mod	V Good			**75**

GISID	On Street	From Street	To Street	FunCL	Pavetype	Pavement Width (ft)	Pavement Length (ft)	Add Area (yd2)	Pavement Area (yd2)	Condition Summary (November 2025) Surface Distress Index (SDI)	Roughness Index (RI)	Structural Index (SI)	Strength Rating	Condition Rating	PCI Override (OPCI)	OPCI Date	Current Segment PCI (CPCI)
79278	JEFFRIES RANCH RD	HACKAMORE RD	TROTTING HORSE RD	Local	Asphalt	34	450	85	1784	88.8	73	60	Mod	V Good			**82**
79276	JEFFRIES RANCH RD	TROTTING HORSE RD	RANCH VIEW RD	Local	Asphalt	31	388	67	1,402	91	77	60	Mod	Excellent			**84**
79279	JEFFRIES RANCH RD	RANCH VIEW RD	EOP	Local	Asphalt	34	158	30	626	93.4	63	60	Mod	V Good			**82**
169771	JENDAY CT	CONURE CT	EOP	Local	Asphalt	59	213	70	1,469	100	72	60	Mod	Excellent			**89**
45814	JIBSAIL ST	EOP	MAINSAIL RD	Local	Asphalt	40	265	58	1,227	66	63	60	Mod	Good	94	4/26/24	**92**
79041	JILL ST	EOP	FESTIVAL DR	Local	Asphalt	39	259	56	1,178	47	75	60	Mod	Fair			**54**
72099	JOANN DR	EOP	TERRY ST	Local	Asphalt	42	260	60	1,270	96	73	60	Mod	Excellent	85	4/26/24	**87**
72100	JOANN DR	TERRY ST	KIMBERLY LN	Local	Asphalt	32	303	54	1130	99.6	60	60	Mod	Excellent	85	45408	**85**
72101	JOANN DR	KIMBERLY LN	BRYAN ST	Local	Asphalt	37	300	62	1,295	100	64	60	Mod	Excellent	85	4/26/24	**86**
72098	JOANN DR	BRYAN ST	OLIVE DR	Local	Asphalt	34	668	126	2,648	76	54	60	Mod	Good	85	4/26/24	**84**
39028	JODY LN	LINDA DR	EOP	Local	Asphalt	53	145	43	894	40.1	12	80	Strng	Poor			**28**
77747	JOHNSON DR	CARR DR	BERNIE DR	Local	Asphalt	36	364	73	1,530	21	69	30	Weak	Poor			**34**
77746	JOHNSON DR	BERNIE DR	ALLEY	Local	Asphalt	32	293	52	1,095	19	78	30	Weak	Poor			**35**
77745	JOHNSON DR	ALLEY	ALLEY	Local	Asphalt	35	817	159	3338	24.6	83	30	Weak	Marginal			**41**
77748	JOHNSON DR	ALLEY	ROSELLE ST	Local	Asphalt	36	317	63	1,330	14	64	30	Weak	Poor			**27**
199179	JONATHON PL	EOP	EMERALD DR	Local	Asphalt	38	474	99	2082	31.5	49	60	Mod	Poor			**35**
39166	JONATHON ST	THOMAS ST	THUNDER DR	Local	Asphalt	32	664	118	2479	51.7	73	60	Mod	Fair			**56**
39165	JONATHON ST	THUNDER DR	CEDAR RD	Local	Asphalt	30	922	154	3,227	31	60	60	Mod	Marginal			**38**
39167	JONATHON ST	ANNETTE ST	LOUISE ST	Local	Asphalt	31	751	129	2,717	38	64	30	Weak	Marginal			**43**
39178	JONES RD	SAN LUIS REY RD	DS@194W SAN LUIS REY RD	Local	Asphalt	32	194	35	726	18.4	52	30	Weak	Poor			**27**
135104	JONES RD	DS@194W SAN LUIS REY RD	BENET RD	Local	Asphalt	37	580	119	2504	50	49	60	Mod	Marginal			**47**
39177	JONES RD	BENET RD	VIA DEL MONTE	Local	Asphalt	36	1295	259	5439	24.7	56	60	Mod	Poor			**32**
39176	JONES RD	VIA DEL MONTE	EOP	Local	Asphalt	40	357	79	1,657	8	41	60	Mod	V Poor			**17**
79397	JUANENO AVE	YUMA AVE	GABRIELIENO AVE	Local	Asphalt	34	549	104	2,178	5	61	30	Weak	V Poor			**21**
132765	JUSTINA DR	IVEY RANCH RD	BENEVENTE DR	Local	Asphalt	38	201	42	891	87	77	60	Mod	V Good			**82**
132767	JUSTINA DR	BENEVENTE DR	BORREGO CT	Local	Asphalt	39	487	106	2216	94.6	78	60	Mod	Excellent			**87**
132766	JUSTINA DR	BORREGO CT	ZEZERE DR	Local	Asphalt	36	601	120	2,523	95	80	60	Mod	Excellent			**88**
132768	JUSTINA DR	ZEZERE DR	SABADELL DR	Local	Asphalt	37	290	60	1,253	94	74	60	Mod	Excellent			**86**
132764	JUSTINA DR	SABADELL DR	BENEVENTE DR	Local	Asphalt	36	295	59	1239	96	81	60	Mod	Excellent			**89**
39738	KEA ST	DUNSTAN ST	EOP	Local	Asphalt	27	328	49	1,035	81	61	80	Strng	V Good			**73**
79501	KELLINGTON CT	EOP	BLACKWELL RD	Local	Asphalt	52	101	29	609	66	27	80	Strng	Fair			**51**
39855	KELLY ST	PACIFIC TER	S MYERS ST	Local	Asphalt	34	152	29	603	86.4	28	80	Strng	Good			**65**
39858	KELLY ST	BROADWAY	ALLEY	Local	Asphalt	33	187	34	720	37	49	60	Mod	Marginal			**38**
39859	KELLY ST	ALLEY	S TREMONT ST	Local	Asphalt	33	160	29	617	25.4	38	60	Mod	Poor			**27**
39857	KELLY ST	S TREMONT ST	ALLEY	Local	Asphalt	28	141	22	462	36.9	25	60	Mod	Poor			**30**
39856	KELLY ST	ALLEY	S COAST HWY	Local	Asphalt	30	148	25	518	30	53	60	Mod	Poor			**35**
39854	KELLY ST	S COAST HWY	S FREEMAN ST	Local	Asphalt	29	290	47	980	19.8	85	30	Weak	Marginal			**38**
39864	KELLY ST	S FREEMAN ST	ALVARADO ST	Local	Asphalt	30	160	27	558	77	90	60	Mod	V Good			**80**
39865	KELLY ST	ALVARADO ST	ALLEY	Local	Asphalt	33	142	26	546	54.7	89	30	Weak	Good			**63**
39863	KELLY ST	ALLEY	S DITMAR ST	Local	Asphalt	31	149	26	538	70.7	100	60	Mod	V Good			**79**
39862	KELLY ST	S DITMAR ST	ALLEY	Local	Asphalt	33	152	28	584	99	89	60	Mod	Excellent			**93**
39868	KELLY ST	ALLEY	S NEVADA ST	Local	Asphalt	32	141	25	526	99	93	60	Mod	Excellent			**95**
39869	KELLY ST	S NEVADA ST	S NEVADA ST	Local	Asphalt	32	76	14	284	98	69	60	Mod	Excellent			**87**

GISID	On Street	From Street	To Street	FunCL	Pavetype	Pavement Width (ft)	Pavement Length (ft)	Add Area (yd2)	Pavement Area (yd2)	Condition Summary (November 2025) Surface Distress Index (SDI)	Roughness Index (RI)	Structural Index (SI)	Strength Rating	Condition Rating	PCI Override (OPCI)	OPCI Date	Current Segment PCI (CPCI)
39870	KELLY ST	S NEVADA ST	S CLEMENTINE ST	Local	Asphalt	32	83	15	309	99	86	60	Mod	Excellent			**92**
39867	KELLY ST	S CLEMENTINE ST	ALLEY	Local	Asphalt	32	140	25	523	99.8	90	60	Mod	Excellent			**94**
39866	KELLY ST	ALLEY	S HORNE ST	Local	Asphalt	31	148	26	536	39.8	68	30	Weak	Marginal			**46**
39872	KELLY ST	S HORNE ST	LINCOLN ST	Local	Asphalt	34	370	70	1469	31.3	64	60	Mod	Marginal			**40**
39871	KELLY ST	LINCOLN ST	STEWART ST	Local	Asphalt	33	371	68	1,430	45	68	60	Mod	Fair			**50**
39861	KELLY ST	STEWART ST	BURROUGHS ST	Local	Asphalt	31	269	46	972	37	43	60	Mod	Poor			**36**
39860	KELLY ST	BURROUGHS ST	MORENO ST	Local	Asphalt	34	181	34	719	43	49	60	Mod	Marginal			**42**
39875	KELLY ST	MORENO ST	MORENO ST	Local	Asphalt	33	88	16	337	42	19	80	Strng	Poor			**32**
39874	KELLY ST	MORENO ST	EOP	Local	Asphalt	36	193	39	817	28	28	80	Strng	Poor			**26**
196981	KELLY ST	SOTO ST	PRIVATE RD	Local	Asphalt	30	65	11	228	89	55	60	Mod	V Good			**77**
196982	KELLY ST	PRIVATE RD	ANDY LN	Local	Asphalt	32	521	93	1,944	98	59	60	Mod	Excellent			**84**
196987	KELLY ST	ANDY LN	PRIVATE RD	Local	Asphalt	33	283	52	1,089	98	55	60	Mod	V Good			**82**
196988	KELLY ST	PRIVATE RD	HUNSAKER ST	Local	Asphalt	32	310	55	1158	97.7	58	60	Mod	V Good			**83**
39876	KELLY ST	HUNSAKER ST	EOP	Local	Asphalt	32	184	33	685	92	58	60	Mod	V Good			**79**
38221	KELTON DR	PRIVATE RD	BRANDEIS DR	Local	Asphalt	36	480	96	2,016	34	66	30	Weak	Marginal			**41**
38220	KELTON DR	BRANDEIS DR	CARNEGIE DR	Local	Asphalt	37	1322	272	5,708	38	60	60	Mod	Marginal			**42**
39970	KENNEDY LN	MACDONALD ST	EOP	Local	Asphalt	43	175	42	888	68	48	60	Mod	Good			**59**
71669	KENWYN ST	AVOCADO RD	EOP	Local	Asphalt	37	493	101	2,124	79	68	60	Mod	V Good			**74**
122816	KERISIANO WAY	EOP	DOWNS ST	Local	Asphalt	29	402	65	1359	21.8	21	60	Mod	V Poor			**19**
121702	KERN CT	EOP	OLD RIVER ST	Local	Asphalt	41	370	85	1,789	69	72	60	Mod	Good			**67**
40025	KERR WAY	MORENO ST	EOP	Local	Asphalt	44	132	32	676	84	0	80	Strng	Fair			**54**
17308	KEYPORT ST	BIG SUR ST	DOUGLAS DR	Local	Asphalt	37	181	37	780	17	16	60	Mod	V Poor			**15**
17306	KEYPORT ST	DOUGLAS DR	MARINERS BAY	Local	Asphalt	36	172	34	720	15	45	60	Mod	V Poor			**22**
17307	KEYPORT ST	MARINERS BAY	HOLIDAY WAY	Local	Asphalt	38	334	70	1,479	11	56	60	Mod	Poor			**23**
79476	KEYSTONE CIR	EOP	WAVERLY RD	Local	Asphalt	42	299	70	1475	79	59	60	Mod	V Good			**70**
72111	KIMBERLY LN	JOANN DR	TERRY ST	Local	Asphalt	32	1129	201	4214	99	69	60	Mod	Excellent	85	45408	**87**
72110	KIMBERLY LN	TERRY ST	MARJO CT	Local	Asphalt	36	459	92	1,929	99	64	60	Mod	Excellent	85	4/26/24	**86**
79443	KINGS AVE	SERENA AVE	LAKE BLVD	Local	Asphalt	35	381	74	1556	15.4	67	30	Weak	Poor			**30**
22172	KINGSWOOD CT	EOP	HEATHERWOOD DR	Local	Asphalt	41	369	84	1,767	84	73	60	Mod	V Good			**79**
40182	KIRMAR PL	BURROUGHS ST	MORENO ST	Local	Asphalt	33	358	66	1378	48.7	63	60	Mod	Fair			**51**
121697	KLAMATH ST	TRINITY ST	OLD RIVER ST	Local	Asphalt	37	371	76	1,602	89	90	60	Mod	Excellent			**88**
121696	KLAMATH ST	OLD RIVER ST	AVENIDA DESCANSO	Local	Asphalt	35	388	75	1,582	85	77	60	Mod	V Good			**81**
79407	KNOLL DR	DUNSTAN ST	SKYLARK DR	Local	Asphalt	32	1174	209	4383	6.29	59	30	Weak	V Poor			**21**
79160	KNOLL WOOD CT	PEACOCK BLVD	EOP	Local	Asphalt	48	180	48	1,016	46	63	80	Strng	Fair	94	4/26/24	**93**
40309	KRAFT ST	LORETTA ST	HOLLY ST	Local	Asphalt	33	568	104	2,186	65	57	60	Mod	Good			**60**
40308	KRAFT ST	HOLLY ST	LANGFORD ST	Local	Asphalt	33	264	48	1017	87.9	79	60	Mod	Excellent			**84**
40307	KRAFT ST	LANGFORD ST	WALTON ST	Local	Asphalt	33	955	175	3677	77.3	69	60	Mod	V Good			**73**
40326	KRIM PL	SOTO ST	EOP	Local	Asphalt	38	358	75	1570	92.1	67	60	Mod	V Good			**82**
40334	KURTZ ST	CASSIDY ST	WHALEY ST	Local	Asphalt	32	730	130	2,727	95	67	60	Mod	Excellent			**84**
40333	KURTZ ST	WHALEY ST	VALENCIA ST	Local	Asphalt	33	718	132	2,766	98	73	60	Mod	Excellent			**88**
40332	KURTZ ST	VALENCIA ST	CALIFORNIA ST	Local	Asphalt	30	579	97	2,027	98	80	60	Mod	Excellent			**90**
40331	KURTZ ST	CALIFORNIA ST	GRANDVIEW ST	Local	Asphalt	35	1154	224	4,712	94	78	60	Mod	Excellent			**87**
77779	LA BELLA CIR	HUNSAKER ST	EOP	Local	Asphalt	47	202	53	1,105	91	82	60	Mod	Excellent			**86**

GISID	On Street	From Street	To Street	FunCL	Pavetype	Pavement Width (ft)	Pavement Length (ft)	Add Area (yd2)	Pavement Area (yd2)	Condition Summary (November 2025) Surface Distress Index (SDI)	Roughness Index (RI)	Structural Index (SI)	Strength Rating	Condition Rating	PCI Override (OPCI)	OPCI Date	Current Segment PCI (CPCI)
81761	LA MIRADA DR	ASILADO ST	AVENIDA DESCANSO	Local	Asphalt	37	353	73	1525	37.3	66	60	Mod	Marginal			**44**
81762	LA MIRADA DR	AVENIDA DESCANSO	LUSTROSOS ST	Local	Asphalt	36	246	49	1,034	33	78	60	Mod	Marginal			**45**
191303	LA PALOMA LN	SLEEPING INDIAN RD	PRIVATE DRWY	Local	Asphalt	14	750	58	1,225	14	32	60	Mod	V Poor			**18**
191302	LA PALOMA LN	PRIVATE DRWY	PRIVATE DRWY	Local	Asphalt	18	331	33	696	19	31	60	Mod	V Poor			**21**
191278	LA PALOMA LN	PRIVATE DRWY	PRIVATE DRWY	Local	Asphalt	11	822	50	1055	16.1	29	60	Mod	V Poor			**18**
191277	LA PALOMA LN	PRIVATE DRWY	PRIVATE DRWY	Local	Asphalt	18	506	51	1,062	47	38	60	Mod	Marginal			**41**
191271	LA PALOMA LN	PRIVATE DRWY	PRIVATE RD	Local	Asphalt	24	731	97	2047	75.5	12	80	Strng	Fair			**52**
40966	LA PAZ ST	ELEVADA ST	ESTERO ST	Local	Asphalt	32	350	62	1,308	47	48	60	Mod	Marginal			**44**
82847	LA QUINTA PL	SUNNINGDALE DR	EOP	Local	Asphalt	37	355	73	1,543	16	78	30	Weak	Poor			**33**
41018	LA SALINA PL	LA SALINA ST	EOP	Local	Asphalt	39	293	63	1,330	63	24	60	Mod	Fair			**47**
41020	LA SALINA ST	LA SALINA PL	PRIVATE RD	Local	Asphalt	20	49	5	115	20.4	3	80	Strng	V Poor			**13**
41019	LA SALINA ST	PRIVATE RD	CALIFORNIA ST	Local	Asphalt	32	189	34	706	36	13	80	Strng	Poor			**26**
79441	LA TIERA DR	CERRO AVE	CERRO AVE	Local	Asphalt	36	744	149	3123	24.7	68	30	Weak	Poor			**36**
79378	LAGO GRANDE DR	EOP	VIA PUERTA DEL SOL	Local	Asphalt	26	1427	206	4329	8.37	49	60	Mod	V Poor			**19**
77589	LAGUNA ST	EOP	MACHADO ST	Local	Asphalt	36	162	32	680	97	71	60	Mod	Excellent			**87**
41130	LAGUNA ST	MACHADO ST	STEWART ST	Local	Asphalt	32	329	59	1,229	85	80	60	Mod	V Good			**82**
41132	LAGUNA ST	STEWART ST	BURROUGHS ST	Local	Asphalt	31	327	56	1,184	86	81	60	Mod	V Good			**83**
41131	LAGUNA ST	BURROUGHS ST	MORENO ST	Local	Asphalt	33	287	53	1106	98.4	67	60	Mod	Excellent			**86**
17472	LAKE BLVD	COLLEGE BLVD	ESPLANADE ST	Minor Arterial	Asphalt	58	769	248	5205	19	58	50.5	Mod	Poor			**33**
212676	LAKE BLVD	ESPLANADE ST	THUNDER DR	Minor Arterial	Asphalt	58	1171	377	7,922	21	70	18	Weak	Poor			**28**
17476	LAKE BLVD	THUNDER DR	MIRA MONTE DR	Minor Arterial	Asphalt	50	595	165	3,470	10	78	1	Weak	V Poor			**21**
17479	LAKE BLVD	MIRA MONTE DR	DEL CERO AVE	Minor Arterial	Asphalt	39	620	134	2,821	8	85	12	Weak	Poor			**24**
17482	LAKE BLVD	DEL CERO AVE	SURF PL	Minor Arterial	Asphalt	56	191	60	1,250	5	61	5	Weak	V Poor			**16**
17481	LAKE BLVD	SURF PL	S SUNDOWN LN	Minor Arterial	Asphalt	57	141	45	940	7	59	5	Weak	V Poor			**16**
17480	LAKE BLVD	S SUNDOWN LN	TWILIGHT LN	Minor Arterial	Asphalt	56	635	197	4147	30.1	72	54.3	Mod	Marginal			**42**
17483	LAKE BLVD	TWILIGHT LN	SKY HAVEN LN	Minor Arterial	Asphalt	59	366	120	2,519	38	74	15	Weak	Marginal			**36**
17475	LAKE BLVD	SKY HAVEN LN	KINGS AVE	Minor Arterial	Asphalt	59	1024	336	7049	26.5	81	41.5	Weak	Marginal			**39**
173524	LAKE BLVD	KINGS AVE	DS@689E KINGS AVE	Minor Arterial	Asphalt	52	689	199	4,177	31	75	22	Weak	Poor			**35**
173525	LAKE BLVD	DS@689E KINGS AVE	TURQUOISE LN	Minor Arterial	Asphalt	57	316	100	2099	28.6	84	29.4	Weak	Marginal			**38**
17484	LAKE BLVD	TURQUOISE LN	EMERALD DR	Minor Arterial	Asphalt	58	348	112	2,355	21	78	31	Weak	Poor			**33**
17486	LAKE BLVD	EMERALD DR	EVENING CANYON RD	Minor Arterial	Asphalt	60	489	163	3423	16.9	69	32.9	Weak	Poor			**30**
170672	LAKE BLVD	EVENING CANYON RD	DS@167E EVENING CANYON RD	Minor Arterial	Asphalt	62	167	57	1,206	16	57	5	Weak	V Poor			**20**
170673	LAKE BLVD	DS@167E EVENING CANYON RD	RIDGE RD	Minor Arterial	Asphalt	63	736	258	5,411	18	69	32	Weak	Poor			**30**
17474	LAKE BLVD	RIDGE RD	WAVERLY RD	Minor Arterial	Asphalt	59	846	277	5,820	16	69	27	Weak	Poor			**27**
17490	LAKE BLVD	WAVERLY RD	CHAUNCEY RD	Minor Arterial	Asphalt	59	962	315	6625	13.6	68	22.5	Weak	Poor			**25**
17489	LAKE BLVD	CHAUNCEY RD	ALAMEDA DR	Minor Arterial	Asphalt	58	830	267	5614	16.9	81	23.4	Weak	Poor			**30**
194459	LAKE BLVD	ALAMEDA DR	PRIVATE DRWY	Minor Arterial	Asphalt	59	857	281	5,898	10	76	23	Weak	Poor			**25**
194461	LAKE BLVD	PRIVATE DRWY	PRIVATE DRWY	Minor Arterial	Asphalt	63	494	173	3,634	17	85	3	Weak	Poor			**26**
194464	LAKE BLVD	PRIVATE DRWY	PRIVATE DRWY	Minor Arterial	Asphalt	58	466	150	3156	12.5	72	4.9	Weak	Poor			**21**
213429	LAKE BLVD	PRIVATE DRWY	CANNON RD	Minor Arterial	Asphalt	61	493	167	3,505	15	54	16	Weak	Poor			**21**
17473	LAKE BLVD	CANNON RD	VIA LARGO	Major Collector	Asphalt	57	850	269	5,650	74	65	52	Mod	Good			**64**
41579	LANCELOT DR	EOP	CAMELOT DR	Local	Asphalt	40	257	57	1,192	75	61	60	Mod	V Good			**68**
41578	LANCELOT DR	CAMELOT DR	FOWLES ST	Local	Asphalt	33	744	136	2,863	69	52	60	Mod	Good			**61**

GISID	On Street	From Street	To Street	FunCL	Pavetype	Pavement Width (ft)	Pavement Length (ft)	Add Area (yd2)	Pavement Area (yd2)	Condition Summary (November 2025) Surface Distress Index (SDI)	Roughness Index (RI)	Structural Index (SI)	Strength Rating	Condition Rating	PCI Override (OPCI)	OPCI Date	Current Segment PCI (CPCI)
41577	LANCELOT DR	FOWLES ST	FOUSSAT RD	Local	Asphalt	33	311	57	1197	76	44	80	Strng	Good			**63**
71855	LANCER AVE	FIRESIDE ST	MAYFAIR ST	Local	Asphalt	32	814	145	3039	90.2	77	60	Mod	Excellent			**84**
71857	LANCER AVE	MAYFAIR ST	PRIVATE RD	Local	Asphalt	33	159	29	613	64	67	60	Mod	Good			**62**
41689	LANGFORD ST	LEMON ST	LAUREL ST	Local	Asphalt	39	543	118	2,472	74	59	60	Mod	Good			**67**
41688	LANGFORD ST	LAUREL ST	KRAFT ST	Local	Asphalt	36	752	150	3159	59.4	55	60	Mod	Fair			**56**
41692	LANGFORD ST	KRAFT ST	LORETTA ST	Local	Asphalt	36	245	49	1,029	78	75	60	Mod	V Good			**75**
41691	LANGFORD ST	LORETTA ST	MARSON ST	Local	Asphalt	35	272	53	1,111	73	84	30	Weak	V Good			**75**
41690	LANGFORD ST	MARSON ST	WALTON ST	Local	Asphalt	37	420	86	1811	95	90	60	Mod	Excellent			**91**
22154	LARCHWOOD DR	HEATHERWOOD DR	EL SECRITO	Local	Asphalt	36	296	59	1,245	82	83	60	Mod	V Good			**81**
22153	LARCHWOOD DR	EL SECRITO	ROBINWOOD DR	Local	Asphalt	37	329	68	1420	82.8	75	60	Mod	V Good			**79**
79370	LARIAT WAY	EOP	HITCHING POST DR	Local	Asphalt	44	134	33	683	77	16	80	Strng	Fair			**54**
79382	LAS TUNAS DR	EOP	PRIVATE RD	Rural Collector	Asphalt	26	725	105	2199	83.9	87	91.4	Strng	Excellent			**85**
79383	LAS TUNAS DR	PRIVATE RD	DE LA ROSA LN	Rural Collector	Asphalt	26	194	28	589	87	79	43	Weak	V Good			**72**
191202	LAS TUNAS DR	DE LA ROSA LN	PRIVATE DRWY	Rural Collector	Asphalt	23	860	110	2308	91.3	85	44.1	Weak	V Good			**76**
191201	LAS TUNAS DR	PRIVATE DRWY	PRIVATE DRWY	Rural Collector	Asphalt	22	246	30	631	91	91	12	Weak	V Good			**68**
191211	LAS TUNAS DR	PRIVATE DRWY	PRIVATE DRWY	Rural Collector	Asphalt	21	108	13	265	90	82	83	Strng	Excellent			**85**
191210	LAS TUNAS DR	PRIVATE DRWY	PRIVATE DRWY	Rural Collector	Asphalt	22	69	8	177	96	85	47	Mod	V Good			**79**
191195	LAS TUNAS DR	PRIVATE DRWY	PRIVATE RD	Rural Collector	Asphalt	25	201	28	588	46.3	75	44.7	Weak	Fair			**50**
41904	LAS VEGAS DR	CAROLYN CIR	FOUSSAT RD	Local	Asphalt	36	268	54	1,124	26	43	60	Mod	Poor			**29**
41903	LAS VEGAS DR	FOUSSAT RD	FRONTIER DR	Local	Asphalt	33	858	157	3304	84.5	69	60	Mod	V Good			**78**
41902	LAS VEGAS DR	FRONTIER DR	SANDS PL	Local	Asphalt	34	362	68	1,436	87	78	60	Mod	V Good			**83**
41906	LAS VEGAS DR	SANDS PL	RIVIERA DR	Local	Asphalt	33	1197	219	4607	86	75	60	Mod	V Good			**81**
41905	LAS VEGAS DR	RIVIERA DR	FLAMINGO DR	Local	Asphalt	33	463	85	1,783	82	81	60	Mod	V Good			**80**
123261	LASSEN DR	EOP	MERCED DR	Local	Asphalt	51	556	156	3,284	69	66	60	Mod	Good			**66**
123262	LASSEN DR	MERCED DR	RINCON CT	Local	Asphalt	39	280	61	1275	83	56	60	Mod	V Good			**72**
123260	LASSEN DR	RINCON CT	AMADOR DR	Local	Asphalt	36	1445	289	6,070	86	68	60	Mod	V Good			**78**
123263	LASSEN DR	AMADOR DR	EOP	Local	Asphalt	43	359	85	1,794	81	70	60	Mod	V Good			**75**
77778	LAURALYNN PL	SOTO ST	HICKS ST	Local	Asphalt	30	331	55	1160	93.8	62	60	Mod	V Good			**82**
169748	LAUREL RD	IVY RD	CHOPIN WAY	Local	Asphalt	36	392	78	1,645	98	67	60	Mod	Excellent			**86**
169969	LAUREL RD	CHOPIN WAY	RUDDER RD	Local	Asphalt	38	552	117	2448	86.8	66	60	Mod	V Good			**78**
42049	LAUREL RD	RUDDER RD	PORTOFINO DR	Local	Asphalt	34	413	78	1,639	97	68	60	Mod	Excellent			**86**
42048	LAUREL RD	PORTOFINO DR	BAILEY DR	Local	Asphalt	34	248	47	984	87	66	60	Mod	V Good			**78**
42042	LAUREL RD	BAILEY DR	PRIVATE RD	Local	Asphalt	34	151	29	600	99	61	60	Mod	Excellent			**85**
42050	LAUREL RD	PRIVATE RD	PRIVATE RD	Local	Asphalt	35	135	26	550	96	62	60	Mod	V Good			**83**
42043	LAUREL RD	PRIVATE RD	CAMPESINO PL	Local	Asphalt	31	486	84	1,756	99	70	60	Mod	Excellent			**88**
42045	LAUREL RD	CAMPESINO PL	PRIVATE RD	Local	Asphalt	34	115	22	457	100	53	60	Mod	V Good			**83**
42046	LAUREL RD	PRIVATE RD	WILLIAMS LN	Local	Asphalt	36	215	43	902	100	58	60	Mod	Excellent			**85**
42044	LAUREL RD	WILLIAMS LN	PRIVATE RD	Local	Asphalt	32	259	46	966	100	67	60	Mod	Excellent			**87**
42040	LAUREL RD	PRIVATE RD	FIRE MOUNTAIN DR	Local	Asphalt	33	855	157	3,292	97	65	60	Mod	Excellent			**85**
42039	LAUREL RD	FIRE MOUNTAIN DR	CORNWALL ST	Local	Asphalt	23	957	122	2,568	82	66	60	Mod	V Good			**75**
208167	LAUREL RD	CORNWALL ST	DUNSTAN ST	Local	Asphalt	21	405	47	993	76	47	80	Strng	Good			**64**
41992	LAUREL ST	EOP	ALLEY	Local	Asphalt	51	346	98	2,056	4	54	60	Mod	V Poor	94	1/17/25	**93**
41996	LAUREL ST	ALLEY	SAN DIEGO ST	Local	Asphalt	41	72	16	345	5	36	60	Mod	V Poor	94	1/17/25	**93**

Condition Summary (November 2025)

GISID	On Street	From Street	To Street	FunCL	Pavetype	Pavement Width (ft)	Pavement Length (ft)	Add Area (yd2)	Pavement Area (yd2)	Surface Distress Index (SDI)	Roughness Index (RI)	Structural Index (SI)	Strength Rating	Condition Rating	PCI Override (OPCI)	OPCI Date	Current Segment PCI (CPCI)
41995	LAUREL ST	SAN DIEGO ST	NELMS ST	Local	Asphalt	40	202	45	943	11	49	30	Weak	V Poor	94	1/17/25	**93**
41997	LAUREL ST	NELMS ST	ALLEY	Local	Asphalt	35	186	36	760	86	47	80	Strng	V Good	94	1/17/25	**93**
41994	LAUREL ST	ALLEY	HOLLY ST	Local	Asphalt	33	59	11	227	30	24	80	Strng	Poor			**25**
41993	LAUREL ST	HOLLY ST	LANGFORD ST	Local	Asphalt	36	263	53	1,105	59	52	60	Mod	Fair			**54**
100845	LEE DR	NORTH AVE	CITY LIMIT	Minor Collector	Asphalt	38	659	139	2,923	41	51	89	Strng	Fair			**53**
166222	LEEPISH DR	SOYLA DR	BENET RD	Local	Asphalt	38	160	34	709	87	27	80	Strng	Good			**65**
166223	LEEPISH DR	BENET RD	TOOPAL DR	Local	Asphalt	36	170	34	716	94.3	48	60	Mod	V Good			**78**
218801	LEEWARD CT	EOP	MAINSAIL RD	Local	Asphalt	38	1040	217	4,567	45	58	60	Mod	Marginal	94	4/26/24	**92**
14243	LEHIGH CT	EOP	CORNELL DR	Local	Asphalt	38	307	65	1374	56.2	59	60	Mod	Fair			**55**
14242	LEHIGH CT	CORNELL DR	STANFORD DR	Local	Asphalt	37	308	63	1,328	66	61	80	Strng	Good			**62**
78024	LEMON HEIGHTS DR	WESTRIDGE DR	SUNRISE RIDGE	Local	Asphalt	37	512	105	2,210	52	48	60	Mod	Fair	94	4/26/24	**92**
42214	LEMON ST	MCNEIL ST	SANTA BARBARA ST	Local	Asphalt	30	505	84	1,767	64	68	60	Mod	Good			**63**
42218	LEMON ST	SANTA BARBARA ST	SAN DIEGO ST	Local	Asphalt	24	628	84	1758	69.6	52	60	Mod	Good			**62**
42217	LEMON ST	SAN DIEGO ST	HOLLY ST	Local	Asphalt	35	357	69	1458	89.2	59	60	Mod	V Good			**78**
42216	LEMON ST	HOLLY ST	LANGFORD ST	Local	Asphalt	37	213	44	918	77	56	80	Strng	Good			**68**
42215	LEMON ST	LANGFORD ST	EOP	Local	Asphalt	35	125	24	509	77	38	60	Mod	Good			**62**
82529	LEMONWOOD CT	MAGNOLIA RD	EOP	Local	Asphalt	38	384	81	1,691	43	68	60	Mod	Fair			**48**
70974	LENORE ST	ARTHUR AVE	CHARLES DR	Local	Asphalt	33	259	47	996	28	70	60	Mod	Marginal			**39**
70973	LENORE ST	CHARLES DR	FLORA DR	Local	Asphalt	35	261	51	1,065	61	57	60	Mod	Fair			**57**
70957	LEON ST	EOP	E PARKER ST	Local	Asphalt	41	322	74	1,552	39	29	60	Mod	Poor			**33**
70964	LEON ST	E PARKER ST	HELEN DR	Local	Asphalt	36	587	117	2467	11.9	66	30	Weak	Poor			**27**
70966	LEON ST	HELEN DR	ISIDORE ST	Local	Asphalt	36	140	28	588	10	58	30	Weak	Poor			**23**
70965	LEON ST	ISIDORE ST	IRENE RD	Local	Asphalt	37	175	36	756	31	54	60	Mod	Poor			**36**
70963	LEON ST	IRENE RD	BUTTERFIELD RD	Local	Asphalt	40	459	102	2143	11.4	70	30	Weak	Poor			**28**
70967	LEON ST	BUTTERFIELD RD	HOLLOWGLEN RD	Local	Asphalt	40	187	42	873	14	68	30	Weak	Poor			**29**
70958	LEON ST	HOLLOWGLEN RD	FRANCIS ST	Local	Asphalt	38	362	76	1,606	20	57	60	Mod	Poor			**29**
70961	LEON ST	FRANCIS ST	BARRY ST	Local	Asphalt	38	271	57	1,202	16	67	60	Mod	Poor			**30**
206610	LEON ST	BARRY ST	NORTH RIVER RD	Local	Asphalt	45	861	215	4519	13.4	53	60	Mod	Poor			**24**
42274	LEONARD AVE	S CLEVELAND ST	ALLEY	Local	Asphalt	37	135	28	584	86	46	80	Strng	V Good			**71**
42275	LEONARD AVE	ALLEY	S TREMONT ST	Local	Asphalt	27	148	22	467	26	29	80	Strng	Poor			**25**
42273	LEONARD AVE	S TREMONT ST	ALLEY	Local	Asphalt	35	153	30	624	20	14	80	Strng	V Poor			**16**
42272	LEONARD AVE	ALLEY	S COAST HWY	Local	Asphalt	33	130	24	502	27	26	60	Mod	Poor			**24**
181472	LEONARD AVE	S COAST HWY	PRIVATE DRWY	Local	Concrete	37	143	29	616	41	48	60	Mod	Marginal			**41**
181476	LEONARD AVE	PRIVATE DRWY	PRIVATE DRWY	Local	Concrete	29	63	10	212	33	50	60	Mod	Poor			**37**
181486	LEONARD AVE	PRIVATE DRWY	PRIVATE DRWY	Local	Concrete	20	28	3	64	100	65	60	Mod	Excellent			**87**
181487	LEONARD AVE	PRIVATE DRWY	S DITMAR ST	Local	Concrete	28	506	79	1,654	54	52	60	Mod	Fair			**52**
42277	LEONARD AVE	S DITMAR ST	S CLEMENTINE ST	Local	Concrete	37	468	96	2,019	65	47	60	Mod	Fair			**57**
42276	LEONARD AVE	S CLEMENTINE ST	N WEITZEL ST	Local	Concrete	35	642	125	2,622	60	45	60	Mod	Fair			**54**
42309	LEWIS ST	THOMAS ST	THUNDER DR	Local	Asphalt	34	889	168	3,528	10	58	30	Weak	Poor			**23**
42308	LEWIS ST	THUNDER DR	CEDAR RD	Local	Asphalt	34	926	175	3674	23.6	56	30	Weak	Poor			**31**
42311	LEWIS ST	CEDAR RD	ANNETTE ST	Local	Asphalt	32	258	46	963	32	60	30	Weak	Marginal			**39**
42310	LEWIS ST	ANNETTE ST	LOUISE ST	Local	Asphalt	33	719	132	2,769	27	62	30	Weak	Poor			**36**
42307	LEWIS ST	LOUISE ST	YVONNE ST	Local	Asphalt	34	502	95	1,991	34	60	30	Weak	Marginal			**39**

GISID	On Street	From Street	To Street	FunCL	Pavetype	Pavement Width (ft)	Pavement Length (ft)	Add Area (yd2)	Pavement Area (yd2)	Condition Summary (November 2025) Surface Distress Index (SDI)	Roughness Index (RI)	Structural Index (SI)	Strength Rating	Condition Rating	PCI Override (OPCI)	OPCI Date	Current Segment PCI (CPCI)
42312	LEWIS ST	YVONNE ST	EMERALD DR	Local	Asphalt	32	251	45	937	15.4	50	60	Mod	Poor			**25**
157328	LEXINGTON CIR	ARLINGTON DR	LEXINGTON CT	Local	Asphalt	38	325	69	1,441	97	78	60	Mod	Excellent			**89**
157331	LEXINGTON CIR	LEXINGTON CT	ARLINGTON DR	Local	Asphalt	38	806	170	3575	92.1	74	60	Mod	Excellent			**85**
157330	LEXINGTON CIR	ARLINGTON DR	MAYFIELD DR	Local	Asphalt	38	1139	240	5,048	91	81	60	Mod	Excellent			**86**
157329	LEXINGTON CIR	MAYFIELD DR	ARLINGTON DR	Local	Asphalt	37	552	113	2382	99.1	74	60	Mod	Excellent			**89**
157332	LEXINGTON CT	LEXINGTON CIR	EOP	Local	Asphalt	71	111	44	927	97.8	64	60	Mod	Excellent			**85**
42365	LIBBY ST	HILLDALE ST	CRESTLINE DR	Local	Asphalt	34	741	140	2,938	94	63	60	Mod	V Good	94	4/26/24	**92**
71801	LILE ST	EOP	GAIL DR	Local	Asphalt	34	289	54	1131	57.5	64	60	Mod	Fair			**57**
40377	LINCOLN ST	EOP	VISTA WAY	Local	Asphalt	33	711	130	2,739	54	79	60	Mod	Good			**59**
40378	LINCOLN ST	VISTA WAY	KELLY ST	Local	Asphalt	35	730	142	2981	92.1	77	60	Mod	Excellent			**86**
42607	LINDA DR	CELESTE DR	GENINE DR	Local	Asphalt	33	245	45	943	16.4	59	60	Mod	Poor			**28**
42606	LINDA DR	GENINE DR	ROSELLE AVE	Local	Asphalt	32	789	140	2946	6.59	56	30	Weak	V Poor			**20**
42605	LINDA DR	ROSELLE AVE	JODY LN	Local	Asphalt	34	577	109	2290	9.13	72	30	Weak	Poor			**27**
42608	LINDA DR	JODY LN	ALTURA DR	Local	Asphalt	33	482	88	1,855	16	58	30	Weak	Poor			**27**
42609	LINDA DR	ALTURA DR	THUNDER DR	Local	Asphalt	34	685	129	2718	9.41	52	60	Mod	V Poor			**21**
201935	LIPIZZANER CIR	SADDLEBRED ST	CHINCOTEAGUE CT	Local	Asphalt	39	621	135	2,826	91	77	60	Mod	Excellent			**85**
79149	LIVE OAK CT	EOP	ROLLING HILLS DR	Local	Asphalt	48	179	47	996	14	28	80	Strng	V Poor	94	4/26/24	**93**
24511	LOCKWOOD PL	EOP	CHALET DR	Local	Asphalt	39	521	114	2384	85.1	58	60	Mod	V Good			**74**
79236	LOFTY GROVE DR	ROSE DR	FOREST GROVE DR	Local	Asphalt	39	607	131	2,760	29	49	60	Mod	Poor			**33**
79235	LOFTY GROVE DR	FOREST GROVE DR	SYCAMORE DR	Local	Asphalt	36	984	197	4,132	42	71	60	Mod	Fair			**48**
43095	LOMA ALTA DR	CANYON DR	WALSH ST	Local	Asphalt	36	1403	281	5892	86.8	48	60	Mod	V Good			**72**
43097	LOMA ALTA DR	WALSH ST	PRIVATE RD	Local	Asphalt	34	220	41	871	90	52	60	Mod	V Good			**76**
163751	LOMA ALTA DR	PRIVATE RD	VAN ROY WAY	Local	Asphalt	33	226	42	872	89	46	80	Strng	V Good			**73**
43096	LOMA ALTA DR	VAN ROY WAY	MESA DR	Local	Asphalt	34	464	88	1840	74.7	52	60	Mod	Good			**65**
70788	LOMA VERDE	PASEO HERMOSA	SAGEWOOD DR	Local	Asphalt	33	1182	217	4550	85.9	74	60	Mod	V Good			**81**
43165	LOMITA ST	CANYON DR	PRIVATE RD	Local	Asphalt	31	654	113	2,365	81	67	60	Mod	V Good			**75**
43164	LOMITA ST	PRIVATE RD	CROUCH ST	Local	Asphalt	32	963	171	3597	76	71	60	Mod	V Good			**73**
43163	LOMITA ST	CROUCH ST	HOOVER ST	Local	Asphalt	35	671	131	2,742	77	74	60	Mod	V Good			**74**
79254	LONESPUR CT	MYSTIK RD	EOP	Local	Asphalt	47	177	46	964	46	66	60	Mod	Fair	94	4/26/24	**92**
139827	LONG CREST DR	RICEWOOD DR	REDWING DR	Local	Asphalt	35	633	123	2583	96	78	60	Mod	Excellent			**88**
139826	LONG CREST DR	REDWING DR	EOP	Local	Asphalt	39	302	66	1,388	97	82	60	Mod	Excellent			**90**
164334	LONGFELLOW CT	EOP	ELIOT ST	Local	Asphalt	39	294	64	1,350	82	66	60	Mod	V Good			**75**
43238	LONNIE ST	THOMAS ST	THUNDER DR	Local	Asphalt	34	1313	248	5,208	19	60	60	Mod	Poor			**30**
43239	LONNIE ST	CEDAR RD	ANNETTE ST	Local	Asphalt	32	254	45	948	5	48	30	Weak	V Poor			**17**
43237	LONNIE ST	ANNETTE ST	YVONNE ST	Local	Asphalt	34	1210	229	4801	16.8	41	60	Mod	V Poor			**23**
173358	LOOKOUT AVE	EOP	BREAKAWAY DR	Local	Asphalt	38	665	141	2959	81.1	69	60	Mod	V Good			**75**
43251	LOPEZ ST	WHALEY ST	MORSE ST	Local	Asphalt	35	659	128	2690	97.8	65	60	Mod	Excellent			**85**
71667	LOQUAT PL	EOP	AVOCADO RD	Local	Asphalt	45	153	38	800	78	19	80	Strng	Fair			**56**
39243	LORETTA ST	STATE ROUTE 76 WB	STATE ROUTE 76 EB	Local	Asphalt	74	85	35	730	85	37	80	Strng	Good			**67**
39244	LORETTA ST	STATE ROUTE 76 EB	WYNN ST	Local	Asphalt	21	872	102	2,137	20	56	60	Mod	Poor			**29**
39245	LORETTA ST	WYNN ST	BREEZE ST	Local	Asphalt	32	533	95	1988	9.35	69	30	Weak	Poor			**26**
39242	LORETTA ST	BREEZE ST	ZEISS ST	Local	Asphalt	33	252	46	970	37	57	60	Mod	Marginal			**41**
39248	LORETTA ST	ZEISS ST	KRAFT ST	Local	Asphalt	32	577	103	2,153	50	73	30	Weak	Fair			**54**

Condition Summary (November 2025)

GISID	On Street	From Street	To Street	FunCL	Pavetype	Pavement Width (ft)	Pavement Length (ft)	Add Area (yd2)	Pavement Area (yd2)	Surface Distress Index (SDI)	Roughness Index (RI)	Structural Index (SI)	Strength Rating	Condition Rating	PCI Override (OPCI)	OPCI Date	Current Segment PCI (CPCI)
39249	LORETTA ST	KRAFT ST	PAPIN ST	Local	Asphalt	34	277	52	1100	55.6	75	30	Weak	Good			**59**
39247	LORETTA ST	PAPIN ST	LANGFORD ST	Local	Asphalt	35	279	54	1,139	27	51	30	Weak	Poor			**32**
39246	LORETTA ST	LANGFORD ST	WALTON ST	Local	Asphalt	32	796	142	2,972	50	61	30	Weak	Fair			**51**
159998	LORIKEET ST	PAPAGALLO DR	TOUCANET CT	Local	Asphalt	35	228	44	930	81	81	60	Mod	V Good			**79**
71880	LOS ARBOLITOS BLVD	FIRESIDE ST	FREDRICKS AVE	Local	Asphalt	47	554	145	3,039	21	80	30	Weak	Marginal			**38**
71878	LOS ARBOLITOS BLVD	FREDRICKS AVE	PRIVATE RD	Local	Asphalt	54	341	102	2148	14.2	75	30	Weak	Poor			**31**
71898	LOS ARBOLITOS BLVD	PRIVATE RD	PRIVATE RD	Local	Asphalt	64	350	124	2,613	22	90	30	Weak	Marginal			**41**
71897	LOS ARBOLITOS BLVD	PRIVATE RD	PRIVATE RD	Local	Asphalt	56	237	74	1,548	19	91	30	Weak	Marginal			**40**
71896	LOS ARBOLITOS BLVD	PRIVATE RD	N EL CAMINO REAL	Local	Asphalt	55	374	114	2,400	22	76	30	Weak	Poor			**37**
71881	LOS ARBOLITOS BLVD	APRICOT TREE WAY	PRIVATE RD	Local	Asphalt	58	166	54	1,124	15	98	30	Weak	Marginal			**39**
71885	LOS ARBOLITOS BLVD	PRIVATE RD	PRIVATE RD	Local	Asphalt	63	210	74	1,544	12	96	30	Weak	Poor			**37**
71887	LOS ARBOLITOS BLVD	PRIVATE RD	PRIVATE RD	Local	Asphalt	60	74	25	518	10.3	85	30	Weak	Poor			**32**
71886	LOS ARBOLITOS BLVD	PRIVATE RD	ORCHARD WAY	Local	Asphalt	60	68	23	476	13	72	30	Weak	Poor			**30**
71879	LOS ARBOLITOS BLVD	ORCHARD WAY	PRIVATE RD	Local	Asphalt	48	233	62	1305	23	71	30	Weak	Poor			**36**
71891	LOS ARBOLITOS BLVD	PRIVATE RD	PRIVATE RD	Local	Asphalt	61	304	103	2,164	24	80	30	Weak	Marginal			**39**
71893	LOS ARBOLITOS BLVD	PEACH TREE WAY	ORR ST	Local	Asphalt	60	145	48	1,012	27	85	30	Weak	Marginal			**43**
71890	LOS ARBOLITOS BLVD	ORR ST	HUNTER ST	Local	Asphalt	48	524	140	2,934	24	86	30	Weak	Marginal			**41**
71895	LOS ARBOLITOS BLVD	HUNTER ST	PALA RD	Local	Asphalt	63	187	65	1375	22.8	84	30	Weak	Marginal			**40**
71889	LOS ARBOLITOS BLVD	PALA RD	PONDEROSA DR	Local	Asphalt	36	238	48	1,001	12	66	30	Weak	Poor			**27**
71877	LOS ARBOLITOS BLVD	PONDEROSA DR	ASPEN ST	Local	Asphalt	35	237	46	968	19	59	30	Weak	Poor			**29**
71888	LOS ARBOLITOS BLVD	ASPEN ST	SPRUCE CT	Local	Asphalt	41	182	41	869	64.5	61	60	Mod	Good			**61**
71876	LOS ARBOLITOS BLVD	SPRUCE CT	REDWOOD ST	Local	Asphalt	40	249	55	1160	87.9	56	60	Mod	V Good			**76**
72780	LOS MOCHIS WAY	TIBERON DR	EOP	Local	Asphalt	38	268	57	1197	37.7	65	30	Weak	Marginal			**44**
43436	LOTUS ST	MESA DR	PAHVANT ST	Local	Asphalt	36	321	64	1,350	66	66	60	Mod	Good			**64**
43464	LOUISE ST	LEWIS ST	JONATHON ST	Local	Asphalt	32	260	46	971	35.9	64	60	Mod	Marginal			**42**
43463	LOUISE ST	JONATHON ST	THOMAS ST	Local	Asphalt	31	274	47	991	25	54	30	Weak	Poor			**31**
43575	LUANA DR	GENINE DR	SCOTT DR	Local	Asphalt	31	245	42	886	34.8	54	60	Mod	Marginal			**39**
43576	LUANA DR	SCOTT DR	ROSELLE AVE	Local	Asphalt	33	543	100	2091	20.8	75	30	Weak	Poor			**36**
43574	LUANA DR	ROSELLE AVE	EOP	Local	Asphalt	40	345	76	1,596	49	55	60	Mod	Fair			**48**
43604	LUCKY ST	EOP	CALIFORNIA ST	Local	Asphalt	35	562	109	2,293	73	45	80	Strng	Good			**62**
43603	LUCKY ST	CALIFORNIA ST	EOP	Local	Asphalt	37	844	171	3,601	75	40	80	Strng	Good			**61**
79399	LUISENO AVE	VIA PAUMA	VIA CUPENO	Local	Asphalt	39	1163	252	5290	88.5	88	60	Mod	Excellent			**87**
79400	LUISENO AVE	VIA CUPENO	YUMA AVE	Local	Asphalt	39	216	47	982	20	49	60	Mod	Poor			**27**
79398	LUISENO AVE	YUMA AVE	GABRIELIENO AVE	Local	Asphalt	42	836	195	4094	6.37	62	30	Weak	V Poor			**22**
168070	LUMINARIA WAY	PEYRI RD	FRANCISCAN WAY	Local	Asphalt	28	210	33	686	98	3	80	Strng	Good			**65**
43625	LUNA DR	SIESTA DR	REDONDO DR	Local	Asphalt	33	1002	184	3857	88.9	73	60	Mod	V Good			**82**
43627	LUNA DR	REDONDO DR	ROJA DR	Local	Asphalt	33	263	48	1,013	14	70	30	Weak	Poor	94	4/26/24	**92**
43626	LUNA DR	ROJA DR	N REDONDO DR	Local	Asphalt	31	1569	270	5,674	11	67	30	Weak	Poor	94	4/26/24	**92**
43624	LUNA DR	N REDONDO DR	SOL DR	Local	Asphalt	39	428	93	1,947	14	56	30	Weak	Poor			**25**
43623	LUNA DR	SOL DR	EOP	Local	Asphalt	38	225	47	996	26	55	60	Mod	Poor			**32**
81767	LUSTROSOS ST	CALLE DE CONNECTOR	LA MIRADA DR	Local	Asphalt	38	316	67	1400	2.95	61	30	Weak	V Poor			**20**
81766	LUSTROSOS ST	LA MIRADA DR	CALLE DEL PALO	Local	Asphalt	37	551	113	2,380	8	73	30	Weak	Poor			**27**
81768	LUSTROSOS ST	CALLE DEL PALO	MARBLEHEAD BAY DR	Local	Asphalt	39	277	60	1,261	10	51	30	Weak	V Poor	85	4/26/24	**84**

GISID	On Street	From Street	To Street	FunCL	Pavetype	Pavement Width (ft)	Pavement Length (ft)	Add Area (yd2)	Pavement Area (yd2)	Condition Summary (November 2025) Surface Distress Index (SDI)	Roughness Index (RI)	Structural Index (SI)	Strength Rating	Condition Rating	PCI Override (OPCI)	OPCI Date	Current Segment PCI (CPCI)
81769	LUSTROSOS ST	MARBLEHEAD BAY DR	SPINNAKER BAY CT	Local	Asphalt	36	341	68	1431	99.8	54	60	Mod	V Good	85	45408	**84**
81765	LUSTROSOS ST	SPINNAKER BAY CT	CANEEL BAY CT	Local	Asphalt	38	280	59	1,239	100	65	60	Mod	Excellent	85	4/26/24	**87**
81770	LUSTROSOS ST	CANEEL BAY CT	EOP	Local	Asphalt	44	235	58	1,217	100	52	60	Mod	V Good	85	4/26/24	**84**
72123	LYNETTE CIR	TERESA ST	EOP	Local	Asphalt	58	110	36	751	97	20	80	Strng	V Good	94	4/26/24	**93**
77776	LYNN CT	HENIE HILLS DR	EOP	Local	Asphalt	41	203	47	981	82	25	80	Strng	Good			**61**
83763	MACADAMIA CT	SORREL TREE PL	EOP	Local	Asphalt	39	284	61	1289	13.9	64	30	Weak	Poor			**27**
71423	MACARIO DR	MONICA CIR	ROJA DR	Local	Asphalt	37	194	40	838	26	24	60	Mod	Poor			**23**
71422	MACARIO DR	ROJA DR	ROJA DR	Local	Asphalt	33	312	57	1,201	13	48	30	Weak	V Poor			**22**
43750	MACDONALD ST	CROUCH ST	KENNEDY LN	Local	Asphalt	34	238	45	944	74	64	60	Mod	V Good			**69**
43749	MACDONALD ST	KENNEDY LN	HOOVER ST	Local	Asphalt	34	255	48	1012	89.3	66	60	Mod	V Good			**80**
43748	MACDONALD ST	HOOVER ST	PRIVATE RD	Local	Asphalt	30	539	90	1,887	82	60	80	Strng	V Good			**73**
43751	MACDONALD ST	PRIVATE RD	CORTO ST	Local	Asphalt	30	563	94	1970	87.2	73	60	Mod	V Good			**81**
208173	MACDONALD ST	CORTO ST	OCEANSIDE BLVD	Local	Asphalt	35	967	188	3947	82.5	66	60	Mod	V Good			**76**
43792	MACHADO ST	CASSIDY ST	WHALEY ST	Local	Asphalt	32	728	129	2716	76.3	55	60	Mod	Good			**67**
43791	MACHADO ST	CAMELIA	LAGUNA ST	Local	Asphalt	34	504	95	1,999	96	81	60	Mod	Excellent			**89**
83756	MACLURA ST	CARISSA DR	DALEA PL	Local	Asphalt	32	542	96	2023	56.3	78	60	Mod	Good			**61**
99348	MADIERA DR	CASERAS DR	VISTA DEL ORO DR	Local	Asphalt	32	702	125	2,620	93	60	60	Mod	V Good			**81**
70908	MADISON ST	PIERCE PL	ADAMS ST	Local	Asphalt	32	542	96	2025	53	72	60	Mod	Fair			**56**
70907	MADISON ST	ADAMS ST	TYLER ST	Local	Asphalt	33	787	144	3030	37	87	30	Weak	Fair			**50**
71941	MAGDALENA DR	AVENIDA DEL GADO	VIA FELICITA	Local	Asphalt	36	383	77	1,607	11	82	30	Weak	Poor			**32**
71942	MAGDALENA DR	VIA FELICITA	AVENIDA DEL GADO	Local	Asphalt	34	696	131	2,761	15	69	30	Weak	Poor			**30**
71943	MAGDALENA DR	EOP	ESTADA DR	Local	Asphalt	54	179	54	1,130	10	9	60	Mod	V Poor			**8**
71939	MAGDALENA DR	ESTADA DR	TORTILLA CIR	Local	Asphalt	37	419	86	1809	8.01	76	30	Weak	Poor			**28**
71940	MAGDALENA DR	TORTILLA CIR	PALA RD	Local	Asphalt	36	229	46	962	4.7	42	60	Mod	V Poor			**15**
77758	MAGELLAN CIR	EOP	BALBOA DR	Local	Asphalt	48	157	42	884	49	37	60	Mod	Marginal			**42**
17182	MAGENS BAY	EOP	TRUNKS BAY	Local	Asphalt	38	377	79	1,656	99	63	60	Mod	Excellent	94	4/26/24	**92**
17183	MAGENS BAY	TRUNKS BAY	EOP	Local	Asphalt	43	448	106	2229	99.4	68	60	Mod	Excellent	94	45408	**92**
159356	MAGNOLIA CT	EOP	BAYBERRY DR	Local	Asphalt	45	126	32	662	99	46	60	Mod	V Good			**80**
159357	MAGNOLIA CT	BAYBERRY DR	EOP	Local	Asphalt	35	419	82	1730	98.7	69	60	Mod	Excellent			**87**
82523	MAGNOLIA RD	EOP	OAKLEAF DR	Local	Asphalt	46	133	34	716	54	36	80	Strng	Marginal			**45**
82525	MAGNOLIA RD	OAKLEAF DR	MYRTLEWOOD CT	Local	Asphalt	37	269	55	1161	56.8	70	60	Mod	Good			**59**
82524	MAGNOLIA RD	MYRTLEWOOD CT	SILVERWOOD ST	Local	Asphalt	37	266	55	1148	35.3	67	60	Mod	Marginal			**43**
82526	MAGNOLIA RD	SILVERWOOD ST	LEMONWOOD CT	Local	Asphalt	38	265	56	1176	37.9	70	60	Mod	Marginal			**46**
79240	MAHOGANY DR	EOP	AMBERWOOD DR	Local	Asphalt	44	245	60	1,253	80	76	60	Mod	V Good			**78**
79239	MAHOGANY DR	AMBERWOOD DR	PEPPERTREE DR	Local	Asphalt	36	541	108	2,274	76	56	60	Mod	Good			**67**
78810	MAINSAIL RD	ISLANDER ST	BLUFF WAY	Local	Asphalt	37	226	46	974	25.3	67	60	Mod	Poor	94	45408	**92**
78812	MAINSAIL RD	BLUFF WAY	VOYAGER CT	Local	Asphalt	39	271	59	1,233	8	67	30	Weak	Poor	94	4/26/24	**92**
78813	MAINSAIL RD	VOYAGER CT	BOWSPRIT DR	Local	Asphalt	36	719	144	3,021	27	76	30	Weak	Marginal	94	4/26/24	**92**
78811	MAINSAIL RD	BOWSPRIT DR	LEEWARD CT	Local	Asphalt	39	1006	218	4,577	21	68	30	Weak	Poor	94	4/26/24	**92**
78814	MAINSAIL RD	LEEWARD CT	MESA DR	Local	Asphalt	40	425	94	1983	12.7	57	30	Weak	Poor	94	45408	**92**
78815	MAINSAIL RD	MESA DR	JIBSAIL ST	Local	Asphalt	33	342	63	1316	57.9	66	60	Mod	Good	94	45408	**92**
44337	MALAGA DR	EOP	ROJA DR	Local	Asphalt	32	267	48	998	39	66	60	Mod	Marginal			**45**
81609	MALCOLM ST	MARJORIE ST	EOP	Local	Asphalt	38	428	90	1,894	31	61	60	Mod	Marginal			**38**

GISID	On Street	From Street	To Street	FunCL	Pavetype	Pavement Width (ft)	Pavement Length (ft)	Add Area (yd2)	Pavement Area (yd2)	Condition Summary (November 2025) Surface Distress Index (SDI)	Roughness Index (RI)	Structural Index (SI)	Strength Rating	Condition Rating	PCI Override (OPCI)	OPCI Date	Current Segment PCI (CPCI)
162131	MANCHESTER DR	BRIGHTON DR	NEWCASTLE CT	Local	Asphalt	31	301	52	1,089	91	62	60	Mod	V Good			**80**
70761	MANDARIN DR	PASEO HERMOSA	SAGEWOOD DR	Local	Asphalt	33	1165	214	4,485	96	72	60	Mod	Excellent			**86**
70760	MANDARIN DR	SAGEWOOD DR	ROBINWOOD DR	Local	Asphalt	38	1077	227	4,775	86	55	60	Mod	V Good			**74**
162623	MANTECA DR	EOP	GLENDORA DR	Local	Asphalt	35	564	108	2,276	99	77	60	Mod	Excellent			**89**
206600	MANTECA DR	GLENDORA DR	SPENCER CT	Local	Asphalt	36	241	48	1012	95.1	57	60	Mod	V Good			**81**
164325	MANTECA DR	SPENCER CT	ELIOT ST	Local	Asphalt	37	537	110	2319	97.8	69	60	Mod	Excellent			**87**
164328	MANTECA DR	ELIOT ST	TEAL WAY	Local	Asphalt	36	277	55	1,162	95	56	60	Mod	V Good			**81**
164329	MANTECA DR	TEAL WAY	EOP	Local	Asphalt	39	440	95	2002	95.8	64	60	Mod	Excellent			**84**
83729	MANZANITA DR	GARDENIA ST	CEANOTHUS PL	Local	Asphalt	33	253	46	976	73.2	68	60	Mod	V Good			**69**
83728	MANZANITA DR	CEANOTHUS PL	SAGINA CT	Local	Asphalt	32	246	44	919	80	82	60	Mod	V Good			**79**
61944	MANZANITA DR	SAGINA CT	MIMOSA CT	Local	Asphalt	34	346	65	1373	72.6	88	30	Weak	V Good			**76**
61943	MANZANITA DR	MIMOSA CT	YUMA AVE	Local	Asphalt	36	541	108	2,274	44	75	30	Weak	Fair			**51**
122444	MANZANITA WAY	EOP	PENNYROYAL WAY	Local	Asphalt	44	313	76	1598	32.6	75	30	Weak	Marginal			**43**
122443	MANZANITA WAY	PENNYROYAL WAY	AVENIDA SOLEDAD	Local	Asphalt	33	164	30	632	36	80	60	Mod	Fair			**48**
36757	MAPLE DR	SEASONS RD	SUNBURST DR	Local	Asphalt	35	267	52	1090	77.7	72	60	Mod	V Good			**74**
36756	MAPLE DR	SUNBURST DR	AUTUMN DR	Local	Asphalt	39	912	198	4151	51.7	64	60	Mod	Fair			**53**
36755	MAPLE DR	AUTUMN DR	FALLINGLEAF RD	Local	Asphalt	36	532	106	2234	27.6	66	60	Mod	Marginal			**38**
36758	MAPLE DR	FALLINGLEAF RD	GRANADA DR	Local	Asphalt	36	444	89	1,864	17	52	60	Mod	Poor			**26**
208017	MAPLEWOOD CIR	ROSEWOOD DR	ROSEWOOD DR	Local	Asphalt	35	834	162	3404	97.6	70	60	Mod	Excellent			**87**
97268	MARBLEHEAD BAY DR	HOLIDAY WAY	MONTEGO BAY CT	Local	Asphalt	34	449	85	1,779	91	82	60	Mod	Excellent	85	4/26/24	**86**
97267	MARBLEHEAD BAY DR	MONTEGO BAY CT	TRUNKS BAY	Local	Asphalt	38	299	63	1326	99.4	69	60	Mod	Excellent	85	45408	**88**
97270	MARBLEHEAD BAY DR	TRUNKS BAY	PALOMA BAY CT	Local	Asphalt	36	277	55	1163	99.9	62	60	Mod	Excellent	85	45408	**86**
97269	MARBLEHEAD BAY DR	PALOMA BAY CT	LUSTROSOS ST	Local	Asphalt	37	550	113	2374	99.8	66	60	Mod	Excellent	85	45408	**87**
97266	MARBLEHEAD BAY DR	LUSTROSOS ST	MOONSTONE BAY DR	Local	Asphalt	36	1064	213	4469	99.3	74	60	Mod	Excellent			**89**
97271	MARBLEHEAD BAY DR	MOONSTONE BAY DR	CLAIRE DR	Local	Asphalt	35	1190	231	4857	92.2	78	60	Mod	Excellent			**86**
97273	MARBLEHEAD BAY DR	CLAIRE DR	CARDIFF BAY DR	Local	Asphalt	37	231	48	998	93	67	60	Mod	V Good			**83**
97272	MARBLEHEAD BAY DR	CARDIFF BAY DR	PISMO BAY CT	Local	Asphalt	33	905	166	3,485	95	67	60	Mod	Excellent			**84**
97265	MARBLEHEAD BAY DR	PISMO BAY CT	EOP	Local	Asphalt	49	184	50	1059	82.5	42	80	Strng	Good			**67**
77616	MARCELLA ST	EOP	HOPE ST	Local	Asphalt	37	422	87	1,823	95	60	60	Mod	V Good	94	4/26/24	**92**
77617	MARCELLA ST	HOPE ST	COLLEGE BLVD	Local	Asphalt	40	211	47	983	96	70	60	Mod	Excellent	94	4/26/24	**92**
79051	MARDI GRAS ST	FESTIVAL DR	HOLIDAY WAY	Local	Asphalt	34	906	171	3593	16.7	77	30	Weak	Poor			**34**
218888	MARE RD	STALLION DR	EOP	Local	Asphalt	37	642	132	2,774	37	69	30	Weak	Marginal			**44**
79048	MARIGOLD CIR	EOP	CALLE DEL PALO	Local	Asphalt	43	165	40	835	25	24	60	Mod	V Poor			**23**
139894	MARINA DEL REY AVE	POINT LOBAS CIR	SHELTER COVE WAY	Local	Asphalt	38	115	24	509	12.2	53	60	Mod	Poor			**23**
139915	MARINA DEL REY AVE	SHELTER COVE WAY	DANA POINT WAY	Local	Asphalt	37	44	9	188	11	72	30	Weak	Poor			**28**
97516	MARINA DEL REY AVE	DANA POINT WAY	WESTPORT DR	Local	Asphalt	37	160	33	690	16.2	69	60	Mod	Poor			**31**
71369	MARINERS BAY	EOP	DRAKE BAY	Local	Asphalt	52	302	88	1839	89.5	74	60	Mod	V Good			**83**
71368	MARINERS BAY	DRAKE BAY	KEYPORT ST	Local	Asphalt	36	321	64	1,350	54	77	30	Weak	Good			**59**
80964	MARJO CT	KIMBERLY LN	BRYAN ST	Local	Asphalt	36	312	62	1,311	99	62	60	Mod	Excellent	85	4/26/24	**86**
80963	MARJO CT	BRYAN ST	EOP	Local	Asphalt	40	270	59	1245	98.4	67	60	Mod	Excellent	85	45408	**87**
81610	MARJORIE ST	WENDELA ST	MALCOLM ST	Local	Asphalt	39	453	98	2062	15.5	55	60	Mod	Poor			**26**
81611	MARJORIE ST	MALCOLM ST	DARWIN DR	Local	Asphalt	37	757	156	3,267	22	47	60	Mod	Poor			**27**
44925	MARQUETTE ST	MCNEIL ST	SANTA BARBARA ST	Local	Asphalt	36	175	35	737	47	52	60	Mod	Marginal			**45**

GISID	On Street	From Street	To Street	FunCL	Pavetype	Pavement Width (ft)	Pavement Length (ft)	Add Area (yd2)	Pavement Area (yd2)	Condition Summary (November 2025) Surface Distress Index (SDI)	Roughness Index (RI)	Structural Index (SI)	Strength Rating	Condition Rating	PCI Override (OPCI)	OPCI Date	Current Segment PCI (CPCI)
44926	MARQUETTE ST	SANTA BARBARA ST	SAN DIEGO ST	Local	Asphalt	36	630	126	2645	46.8	50	60	Mod	Marginal			**45**
44927	MARQUETTE ST	SAN DIEGO ST	HOLLY ST	Local	Asphalt	33	356	65	1,369	82	53	80	Strng	V Good	94	1/17/25	**93**
201744	MARRON RD	CITY LIMIT	COLLEGE BLVD	Local	Asphalt	68	1628	615	12,913	81	75	60	Mod	V Good			**77**
44936	MARRON ST	S PACIFIC ST	TAIT ST	Local	Asphalt	37	158	33	683	58	15	80	Strng	Marginal			**41**
44934	MARRON ST	TAIT ST	S MYERS ST	Local	Asphalt	38	149	31	659	58	34	80	Strng	Fair			**47**
77590	MARSHALL ST	CALIFORNIA ST	EOP	Local	Asphalt	31	519	90	1891	78.5	80	60	Mod	V Good			**78**
44952	MARSON ST	LANGFORD ST	WALTON ST	Local	Asphalt	33	530	97	2,042	66	67	60	Mod	Good			**64**
79393	MARTIN ST	PRIVATE RD	N REDONDO DR	Local	Asphalt	32	200	36	747	12	12	60	Mod	V Poor	94	4/26/24	**92**
45014	MARVIN ST	OXFORD PL	SHERBOURNE DR	Local	Asphalt	33	206	38	792	94	40	60	Mod	V Good	85	4/26/24	**84**
45013	MARVIN ST	SHERBOURNE DR	CAMEO DR	Local	Asphalt	34	734	139	2,911	97	61	60	Mod	V Good	85	4/26/24	**84**
45012	MARVIN ST	CAMEO DR	PRIVATE RD	Local	Asphalt	32	144	26	536	99	56	60	Mod	Excellent	85	4/26/24	**84**
45016	MARVIN ST	PRIVATE RD	COLLEGE BLVD	Local	Asphalt	33	165	30	636	75.7	80	60	Mod	V Good	85	45408	**84**
45018	MARVIN ST	COLLEGE BLVD	ALLEY	Local	Asphalt	32	153	27	570	30	53	60	Mod	Poor			**35**
45019	MARVIN ST	ALLEY	THOMAS ST	Local	Asphalt	32	149	26	554	29	54	60	Mod	Poor			**35**
45017	MARVIN ST	THOMAS ST	THUNDER DR	Local	Asphalt	34	1146	216	4,545	31	69	30	Weak	Marginal			**41**
45015	MARVIN ST	ANNETTE ST	YVONNE ST	Local	Asphalt	33	1195	219	4,601	11	48	30	Weak	V Poor			**21**
122500	MASTERPIECE DR	EOP	CHROMA DR	Local	Asphalt	36	806	162	3,398	93	71	60	Mod	Excellent			**84**
122499	MASTERPIECE DR	CHROMA DR	SCULPTURE CT	Local	Asphalt	33	1132	208	4,360	70	71	30	Weak	V Good			**68**
122502	MASTERPIECE DR	SCULPTURE CT	SERIGRAPH CT	Local	Asphalt	32	668	119	2496	67	74	60	Mod	Good			**67**
122501	MASTERPIECE DR	SERIGRAPH CT	EOP	Local	Asphalt	36	520	103	2,169	88	75	60	Mod	V Good			**82**
132940	MASTERS DR	EOP	CONTOUR CT	Local	Asphalt	39	240	52	1101	86.6	67	60	Mod	V Good			**79**
132937	MASTERS DR	CONTOUR CT	BAROQUE TER	Local	Asphalt	31	352	61	1,271	85	73	60	Mod	V Good			**80**
132939	MASTERS DR	BAROQUE TER	FRAZEE RD	Local	Asphalt	33	198	36	762	89.7	42	80	Strng	V Good			**72**
132938	MASTERS DR	FRAZEE RD	CHALK CT	Local	Asphalt	32	212	38	792	93	70	60	Mod	Excellent			**84**
132942	MASTERS DR	CHALK CT	CALLIGRAPHY CT	Local	Asphalt	33	310	57	1,193	87	69	60	Mod	V Good			**80**
132941	MASTERS DR	CALLIGRAPHY CT	CUBIST CT	Local	Asphalt	33	542	99	2088	88.7	72	60	Mod	V Good			**82**
132936	MASTERS DR	CUBIST CT	SILVER BLUFF DR	Local	Asphalt	33	435	80	1673	94.8	59	60	Mod	V Good			**82**
132944	MASTERS DR	SILVER BLUFF DR	MOSAIC CIR	Local	Asphalt	31	158	27	572	90.9	56	60	Mod	V Good			**78**
132943	MASTERS DR	MOSAIC CIR	MOSAIC CIR	Local	Asphalt	32	714	127	2,666	91	69	60	Mod	V Good			**82**
121695	MATTOLE ST	AVENIDA DESCANSO	SAN JOAQUIN ST	Local	Asphalt	34	344	65	1,365	88	78	60	Mod	V Good			**83**
45212	MAXSON ST	BROOKS ST	PRIVATE RD	Local	Asphalt	33	736	135	2833	98.6	42	60	Mod	V Good			**78**
45214	MAXSON ST	PRIVATE RD	COUNTRY CLUB LN	Local	Asphalt	33	181	33	697	100	69	60	Mod	Excellent	94	4/26/24	**92**
45213	MAXSON ST	COUNTRY CLUB LN	CADILLAC CIR	Local	Asphalt	33	522	96	2010	99.8	72	60	Mod	Excellent	94	45408	**92**
45215	MAXSON ST	CADILLAC CIR	GRACE ST	Local	Asphalt	32	539	96	2010	93	60	60	Mod	V Good			**81**
45211	MAXSON ST	GRACE ST	RAINBOW LN	Local	Asphalt	34	522	99	2069	97.6	80	60	Mod	Excellent	85	45408	**90**
45218	MAXSON ST	RAINBOW LN	SARATOGA ST	Local	Asphalt	33	666	122	2,564	100	74	60	Mod	Excellent	85	4/26/24	**89**
45217	MAXSON ST	SARATOGA ST	EOP	Local	Asphalt	32	187	33	698	94.3	14	80	Strng	Good	85	45408	**84**
45227	MAYFAIR ST	FIRESIDE ST	WARNER ST	Local	Asphalt	33	506	93	1949	24.1	71	30	Weak	Poor			**37**
45226	MAYFAIR ST	WARNER ST	LANCER AVE	Local	Asphalt	32	1219	217	4,549	15	71	30	Weak	Poor			**30**
157325	MAYFIELD DR	VIA RANCHO RD	LEXINGTON CIR	Local	Asphalt	36	152	30	637	87	28	80	Strng	Good			**66**
83764	MAYTEN CT	SORREL TREE PL	EOP	Local	Asphalt	57	202	64	1,353	26	80	60	Mod	Marginal			**41**
71840	MC INTIRE CIR	BUENA HILLS DR	EOP	Local	Asphalt	44	160	39	815	63	33	80	Strng	Fair			**51**
70903	MCKINLEY ST	ANDREW JACKSON ST	TYLER ST	Local	Asphalt	32	1348	240	5034	62.1	84	60	Mod	Good			**67**

GISID	On Street	From Street	To Street	FunCL	Pavetype	Pavement Width (ft)	Pavement Length (ft)	Add Area (yd2)	Pavement Area (yd2)	Condition Summary (November 2025) Surface Distress Index (SDI)	Roughness Index (RI)	Structural Index (SI)	Strength Rating	Condition Rating	PCI Override (OPCI)	OPCI Date	Current Segment PCI (CPCI)
70904	MCKINLEY ST	TYLER ST	GABRIELIENO AVE	Local	Asphalt	36	249	50	1,045	48	57	60	Mod	Fair			**48**
122843	MCNEIL ST	BUSH ST	ALLEY	Local	Asphalt	38	139	29	616	76	80	60	Mod	V Good			**76**
122842	MCNEIL ST	ALLEY	DS@122W ALLEY	Local	Asphalt	46	122	31	657	78	71	60	Mod	V Good			**74**
45321	MCNEIL ST	HIGGINS ST	ALLEY	Local	Asphalt	18	156	16	328	63	23	80	Strng	Marginal			**47**
45327	MCNEIL ST	ALLEY	LEMON ST	Local	Asphalt	20	157	17	366	55	41	80	Strng	Fair			**48**
45326	MCNEIL ST	LEMON ST	ALLEY	Local	Asphalt	20	160	18	373	26.1	51	60	Mod	Poor			**31**
45328	MCNEIL ST	ALLEY	DS@92N ALLEY	Local	Asphalt	19	92	10	204	7.01	45	60	Mod	V Poor			**17**
45329	MCNEIL ST	DS@92N ALLEY	DUBUQUE ST	Local	Asphalt	19	68	7	151	63	33	80	Strng	Fair			**50**
45325	MCNEIL ST	DUBUQUE ST	ALLEY	Local	Asphalt	22	159	19	408	45.5	31	60	Mod	Marginal			**38**
45330	MCNEIL ST	ALLEY	MARQUETTE ST	Local	Asphalt	20	156	17	364	50.8	21	60	Mod	Marginal			**38**
62445	MEAD ST	POWELL RD	GLACIER RD	Local	Asphalt	32	477	85	1781	83.8	68	60	Mod	V Good	85	45408	**84**
77750	MEADOW LN	STRAWBERRY PL	PRIVATE RD	Local	Asphalt	38	514	109	2279	44.1	58	60	Mod	Marginal			**46**
77752	MEADOW LN	PRIVATE RD	PRIVATE RD	Local	Asphalt	38	577	122	2,558	92	87	60	Mod	Excellent			**89**
77753	MEADOW LN	PRIVATE RD	PRIVATE RD	Local	Asphalt	37	66	14	285	91	92	60	Mod	Excellent			**89**
77749	MEADOW LN	PRIVATE RD	PRIVATE RD	Local	Asphalt	39	165	36	749	75	80	60	Mod	V Good			**75**
77751	MEADOW LN	PRIVATE RD	BARNARD DR	Local	Asphalt	36	252	50	1,057	69	83	60	Mod	V Good			**72**
81792	MEADOW VIEW DR	VALLEY CREST DR	RIVERTREE DR	Local	Asphalt	36	790	158	3319	88.7	64	60	Mod	V Good			**79**
79140	MEADOWBROOK DR	GLENHAVEN DR	WESTWOOD PL	Local	Asphalt	37	695	143	3,001	21	63	30	Weak	Poor			**32**
79139	MEADOWBROOK DR	WESTWOOD PL	CRESTHAVEN PL	Local	Asphalt	35	308	60	1,259	53	75	60	Mod	Good			**57**
79138	MEADOWBROOK DR	CRESTHAVEN PL	WESTMORE PL	Local	Asphalt	39	293	63	1333	89.3	81	60	Mod	Excellent			**85**
79143	MEADOWBROOK DR	WESTMORE PL	EASTMORE PL	Local	Asphalt	37	296	61	1278	83.3	71	60	Mod	V Good			**77**
79144	MEADOWBROOK DR	EASTMORE PL	CRESTVIEW DR	Local	Asphalt	37	298	61	1288	69.3	63	60	Mod	Good			**65**
79141	MEADOWBROOK DR	CRESTVIEW DR	GREY OAKS CT	Local	Asphalt	38	365	77	1619	27.9	55	60	Mod	Poor			**34**
79145	MEADOWBROOK DR	GREY OAKS CT	MELROSE DR	Local	Asphalt	37	238	49	1,029	58	66	60	Mod	Good			**58**
79142	MEADOWBROOK DR	MELROSE DR	EASTVIEW CT	Local	Asphalt	38	190	40	841	30	39	60	Mod	Poor			**30**
79146	MEADOWBROOK DR	EASTVIEW CT	EOP	Local	Asphalt	36	93	0	0	94	79	60	Mod	Excellent			**87**
79146	MEADOWBROOK DR	EASTVIEW CT	EOP	Local	Asphalt	36	93	19	389	94	79	60	Mod	Excellent			**87**
97515	MEADOWRUN DR	FOXWOOD DR	EOP	Local	Asphalt	48	129	34	715	71.6	68	80	Strng	V Good			**68**
170289	MEDALIST CT	EOP	STRAIGHTAWAY CT	Local	Asphalt	35	497	96	2026	96.7	77	60	Mod	Excellent			**88**
79127	MELROSE DR	DS@294W PEPPERWOOD WAY	MEADOWBROOK DR	Major Arterial	Asphalt	92	394	201	4,230	38	77	18	Weak	Marginal			**37**
79126	MELROSE DR	MEADOWBROOK DR	SAGEWOOD DR	Major Arterial	Asphalt	82	2688	1225	25,717	39	74	55	Mod	Fair			**47**
79128	MELROSE DR	SAGEWOOD DR	WILLOWBROOK DR	Major Arterial	Asphalt	30	1686	281	5901	68.4	82	99.7	Strng	V Good			**77**
139792	MELROSE DR	WILLOWBROOK DR	N SANTA FE AVE	Major Arterial	Asphalt	50	249	69	1,452	56	50	100	Strng	Good			**62**
208018	MELROSE DR	SPUR AVE	APPALOOSA WAY	Major Arterial	Asphalt	87	564	272	5,720	66	65	95	Strng	V Good			**70**
79134	MELROSE DR	APPALOOSA WAY	SEATTLE SLEW WAY	Major Arterial	Asphalt	20	39	4	91	71.1	60	60	Mod	Good			**64**
79132	MELROSE DR	SEATTLE SLEW WAY	OLD RANCH RD	Major Arterial	Asphalt	87	925	447	9,388	67	79	54	Mod	Good			**63**
161511	MELROSE DR	OLD RANCH RD	THE DEPOT RD	Major Arterial	Asphalt	82	746	340	7,141	58	66	86	Strng	Good			**64**
79129	MELROSE DR	THE DEPOT RD	STATE ROUTE 76 EB	Major Arterial	Asphalt	61	769	260	5470	68.3	64	99.9	Strng	V Good			**72**
157118	MELROSE DR	STATE ROUTE 76 EB	STATE ROUTE 76 WB	Major Collector	Asphalt	20	73	8	171	79	39	80	Strng	Good			**63**
201937	MELROSE DR	STATE ROUTE 76 WB	SADDLEBRED ST	Major Collector	Asphalt	62	1163	401	8,413	64	72	100	Strng	V Good			**73**
164311	MENDIP ST	EOP	TEAL WAY	Local	Asphalt	34	820	156	3,271	96	62	60	Mod	V Good			**83**
164312	MENDIP ST	TEAL WAY	CHILTERN CT	Local	Asphalt	37	300	62	1295	99	65	60	Mod	Excellent			**86**
164313	MENDIP ST	CHILTERN CT	EOP	Local	Asphalt	40	435	98	2051	98.8	67	60	Mod	Excellent			**87**

Condition Summary (November 2025)

GISID	On Street	From Street	To Street	FunCL	Pavetype	Pavement Width (ft)	Pavement Length (ft)	Add Area (yd2)	Pavement Area (yd2)	Surface Distress Index (SDI)	Roughness Index (RI)	Structural Index (SI)	Strength Rating	Condition Rating	PCI Override (OPCI)	OPCI Date	Current Segment PCI (CPCI)
123265	MERCED DR	WISTERIA DR	SUTTER CT	Local	Asphalt	35	575	112	2349	94	64	60	Mod	V Good			**83**
123264	MERCED DR	SUTTER CT	LASSEN DR	Local	Asphalt	37	527	108	2,273	85	63	60	Mod	V Good			**76**
169036	MERIDIAN CT	WILLOW WALK RD	EOP	Local	Asphalt	46	131	33	697	64	24	80	Strng	Fair			**48**
79499	MERRICK CT	EOP	NORMOUNT RD	Local	Asphalt	44	150	36	764	52	49	80	Strng	Fair			**48**
132831	MERRYMOUNT CT	MISSION MEADOW DR	EOP	Local	Asphalt	48	112	30	632	70	21	80	Strng	Fair			**51**
132746	MERTENSIA ST	WISTERIA DR	CANDLELIGHT ST	Local	Asphalt	36	412	82	1,730	98	61	60	Mod	Excellent			**84**
132747	MERTENSIA ST	CANDLELIGHT ST	SIENNA ST	Local	Asphalt	40	291	65	1,357	92	72	60	Mod	Excellent			**84**
17331	MESA DR	AMICK ST	EDGEWOOD DR	Minor Collector	Asphalt	35	575	112	2,347	62	57	99	Strng	V Good			**68**
17334	MESA DR	EDGEWOOD DR	PRIVATE RD	Minor Collector	Asphalt	36	151	30	632	64	41	97	Strng	Good			**64**
17332	MESA DR	PRIVATE RD	ELLERY ST	Minor Collector	Asphalt	39	179	39	814	86	73	68	Mod	V Good			**77**
17333	MESA DR	ELLERY ST	LOMA ALTA DR	Minor Collector	Asphalt	38	189	40	839	84	71	94	Strng	V Good			**82**
17330	MESA DR	LOMA ALTA DR	LOTUS ST	Minor Collector	Asphalt	40	374	83	1,747	78	76	85	Strng	V Good			**78**
17335	MESA DR	LOTUS ST	PRIVATE RD	Minor Collector	Asphalt	38	114	24	505	91	82	100	Strng	Excellent			**89**
17329	MESA DR	PRIVATE RD	CROUCH ST	Minor Collector	Asphalt	38	279	59	1236	89.8	75	98.9	Strng	Excellent			**86**
17336	MESA DR	CROUCH ST	PAJAMA DR	Minor Collector	Asphalt	41	462	105	2,211	73	57	61	Mod	Good			**63**
17337	MESA DR	PAJAMA DR	HOOVER ST	Minor Collector	Asphalt	37	912	187	3,935	87	81	85	Strng	V Good			**83**
17338	MESA DR	HOOVER ST	S BARNWELL ST	Minor Collector	Asphalt	36	593	119	2491	59.3	67	32.5	Weak	Fair			**51**
17328	MESA DR	S BARNWELL ST	PARNASSUS CIR	Minor Collector	Asphalt	37	870	179	3756	66.2	73	79.6	Strng	V Good			**69**
17351	MESA DR	PARNASSUS CIR	PRIVATE RD	Minor Collector	Asphalt	36	105	21	439	82	74	99	Strng	V Good			**82**
17350	MESA DR	PRIVATE RD	PARNASSUS CIR	Minor Collector	Asphalt	36	346	69	1453	82.8	83	94.8	Strng	Excellent			**84**
17352	MESA DR	PARNASSUS CIR	PRIVATE RD	Minor Collector	Asphalt	41	84	19	402	89.9	100	99.8	Strng	Excellent			**92**
17353	MESA DR	PRIVATE RD	VALLEY VIEW LN	Minor Collector	Asphalt	37	90	19	390	93	77	86	Strng	Excellent			**85**
17349	MESA DR	VALLEY VIEW LN	TODD ST	Minor Collector	Asphalt	33	334	61	1287	73.5	54	67.2	Mod	Good			**64**
17356	MESA DR	TODD ST	VISTA MONTANA	Minor Collector	Asphalt	36	59	12	246	88	68	94	Strng	V Good			**83**
17355	MESA DR	VISTA MONTANA	COTTINGHAM ST	Minor Collector	Asphalt	36	222	44	931	77	72	87	Strng	V Good			**76**
17354	MESA DR	COTTINGHAM ST	FOUSSAT RD	Minor Collector	Asphalt	37	362	74	1,564	83	65	36	Weak	Good			**63**
17347	MESA DR	FOUSSAT RD	WILCOX ST	Minor Collector	Asphalt	36	926	185	3,889	65	68	76	Strng	Good			**66**
17348	MESA DR	WILCOX ST	SEA RIDGE RD	Minor Collector	Asphalt	41	336	76	1,606	40	64	49	Mod	Marginal			**44**
218802	MESA DR	SEA RIDGE RD	NEWPORT PIER WAY	Minor Collector	Asphalt	42	288	67	1409	58.6	64	50.9	Mod	Fair			**55**
218803	MESA DR	NEWPORT PIER WAY	DS@325E NEWPORT PIER WAY	Minor Collector	Asphalt	41	325	74	1553	71	77	57	Mod	Good			**66**
17358	MESA DR	DS@325E NEWPORT PIER WAY	MAINSAIL RD	Minor Collector	Asphalt	48	825	220	4621	57.9	71	79.5	Strng	Good			**64**
17360	MESA DR	MAINSAIL RD	PRIVATE RD	Minor Collector	Asphalt	44	449	110	2,305	52	59	83	Strng	Good			**58**
17345	MESA DR	PRIVATE RD	PRIVATE RD	Minor Collector	Asphalt	46	507	130	2722	22.7	60	81	Strng	Marginal			**43**
17346	MESA DR	PRIVATE RD	GARRISON ST	Minor Collector	Asphalt	49	297	81	1,699	7	59	63	Mod	Poor			**31**
17363	MESA DR	GARRISON ST	EL CAMINO REAL	Minor Collector	Asphalt	52	196	56	1,186	21	59	91	Strng	Marginal			**45**
17362	MESA DR	EL CAMINO REAL	TOWNE CENTER DR	Minor Arterial	Asphalt	59	1062	348	7,309	71	68	87	Strng	V Good			**72**
17361	MESA DR	TOWNE CENTER DR	PEARWOOD ST	Minor Arterial	Asphalt	57	1001	317	6,655	81	71	97	Strng	V Good			**80**
17344	MESA DR	PEARWOOD ST	VANILLA WAY	Minor Arterial	Asphalt	62	2179	750	15,758	66	71	81	Strng	V Good			**68**
17342	MESA DR	VANILLA WAY	CINNAMON WAY	Minor Arterial	Asphalt	68	549	207	4,356	58	80	99	Strng	V Good			**71**
17341	MESA DR	CINNAMON WAY	RANCHO DEL ORO DR	Minor Arterial	Asphalt	26	619	89	1,877	58	69	96	Strng	V Good			**68**
17343	MESA DR	RANCHO DEL ORO DR	IVEY RANCH RD	Minor Arterial	Asphalt	56	2347	730	15,336	42	69	64	Mod	Fair			**50**
219083	MESA DR	IVEY RANCH RD	PACIFICA WAY	Minor Arterial	Asphalt	60	2508	836	17553	31.1	71	75.8	Strng	Fair			**48**
219082	MESA DR	PACIFICA WAY	SAINT CLOUD WAY	Minor Arterial	Asphalt	74	1226	504	10,587	14	74	77	Strng	Marginal			**41**

GISID	On Street	From Street	To Street	FunCL	Pavetype	Pavement Width (ft)	Pavement Length (ft)	Add Area (yd2)	Pavement Area (yd2)	Condition Summary (November 2025) Surface Distress Index (SDI)	Roughness Index (RI)	Structural Index (SI)	Strength Rating	Condition Rating	PCI Override (OPCI)	OPCI Date	Current Segment PCI (CPCI)
17365	MESA DR	SAINT CLOUD WAY	OLD GROVE RD	Minor Arterial	Asphalt	59	676	222	4655	14.3	64	72.2	Mod	Marginal			**37**
17364	MESA DR	OLD GROVE RD	DAKOTA WAY	Minor Arterial	Asphalt	60	668	223	4,675	78	88	93	Strng	V Good			**82**
156665	MESA DR	DAKOTA WAY	NATOMA WAY	Minor Arterial	Asphalt	46	1080	276	5,797	69	79	100	Strng	V Good			**77**
17339	MESA DR	NATOMA WAY	COLLEGE BLVD	Minor Arterial	Asphalt	57	966	306	6,426	33	61	90	Strng	Fair			**51**
17368	MESA DR	COLLEGE BLVD	RANCHO DEL ORO PARK	Minor Arterial	Asphalt	50	640	178	3,734	26	54	68	Mod	Marginal			**40**
156498	MESA DR	RANCHO DEL ORO PARK	DS@30E RANCHO DEL ORO PARK	Minor Arterial	Asphalt	20	30	3	70	58	33	80	Strng	Marginal			**46**
17367	MESA DR	DS@30E RANCHO DEL ORO PARK	DS@612E RANCHO DEL ORO PARK	Minor Arterial	Asphalt	58	582	188	3940	73.2	77	99.6	Strng	V Good			**79**
17369	MESA DR	DS@612E RANCHO DEL ORO PARK	AVENIDA DE LA PLATA	Minor Arterial	Asphalt	55	625	191	4009	18.3	69	91.5	Strng	Marginal			**46**
17370	MESA DR	AVENIDA DE LA PLATA	WOODVIEW DR	Minor Arterial	Asphalt	58	2227	718	15072	31.1	73	59.6	Mod	Marginal			**44**
17327	MESA DR	SAGEWOOD DR	ROBINWOOD DR	Minor Arterial	Asphalt	58	1550	499	10,489	78	74	93	Strng	V Good			**79**
17371	MESA DR	ROBINWOOD DR	BRIGHTON DR	Minor Arterial	Asphalt	57	548	174	3646	76.1	76	99.4	Strng	V Good			**80**
162128	MESA DR	BRIGHTON DR	N SANTA FE AVE	Minor Arterial	Asphalt	62	622	214	4497	67	69	64.3	Mod	Good			**63**
155952	MESCALITA CT	EOP	DEL FLORA ST	Local	Asphalt	46	162	41	869	93.3	68	60	Mod	Excellent			**84**
155953	MESCALITA CT	DEL FLORA ST	DEL MESA ST	Local	Asphalt	36	270	54	1,134	74	64	60	Mod	V Good			**69**
155954	MESCALITA CT	DEL MESA ST	EOP	Local	Asphalt	47	121	32	666	78	50	60	Mod	Good			**67**
71419	MICHAEL ST	STEPHANIE PL	PARKER ST	Local	Asphalt	36	1067	213	4,482	19	45	60	Mod	Poor			**25**
45896	MICHIGAN ST	S CLEVELAND ST	ALLEY	Local	Asphalt	27	134	20	421	84.4	30	80	Strng	Good			**64**
45898	MICHIGAN ST	ALLEY	S TREMONT ST	Local	Asphalt	34	150	28	593	52	54	60	Mod	Fair			**50**
45897	MICHIGAN ST	S TREMONT ST	ALLEY	Local	Asphalt	32	154	27	574	85	63	60	Mod	V Good			**77**
45902	MICHIGAN ST	ALLEY	S COAST HWY	Local	Asphalt	31	146	25	528	70	36	80	Strng	Fair			**56**
45899	MICHIGAN ST	S COAST HWY	ALLEY	Local	Asphalt	36	150	30	628	42	27	80	Strng	Poor			**34**
45900	MICHIGAN ST	ALLEY	S FREEMAN ST	Local	Asphalt	32	146	26	545	19	43	30	Weak	Poor			**24**
45901	MICHIGAN ST	S FREEMAN ST	ALLEY	Local	Asphalt	35	158	31	646	25	62	30	Weak	Poor			**34**
45903	MICHIGAN ST	ALLEY	S DITMAR ST	Local	Asphalt	32	146	26	545	19.5	54	30	Weak	Poor			**28**
45904	MICHIGAN ST	S DITMAR ST	ALLEY	Local	Asphalt	34	150	28	595	33	53	60	Mod	Poor			**37**
45905	MICHIGAN ST	ALLEY	S NEVADA ST	Local	Asphalt	34	102	19	405	59	56	60	Mod	Fair			**55**
45906	MICHIGAN ST	S NEVADA ST	S NEVADA ST	Local	Asphalt	35	50	10	205	33.9	50	60	Mod	Poor			**37**
45894	MICHIGAN ST	S NEVADA ST	ALLEY	Local	Asphalt	35	88	17	361	62	58	60	Mod	Good			**58**
45895	MICHIGAN ST	ALLEY	ALLEY	Local	Asphalt	31	60	10	216	39	52	60	Mod	Marginal			**41**
45907	MICHIGAN ST	ALLEY	S CLEMENTINE ST	Local	Asphalt	38	79	17	350	92.2	64	60	Mod	V Good			**82**
45908	MICHIGAN ST	S CLEMENTINE ST	S CLEMENTINE ST	Local	Asphalt	38	70	15	312	70	65	60	Mod	Good			**66**
45910	MICHIGAN ST	S CLEMENTINE ST	ALLEY	Local	Asphalt	34	73	14	291	75	41	80	Strng	Good			**62**
45909	MICHIGAN ST	ALLEY	ALLEY	Local	Asphalt	33	80	15	308	79	53	80	Strng	V Good			**68**
45911	MICHIGAN ST	ALLEY	S HORNE ST	Local	Asphalt	35	113	22	463	84.7	45	80	Strng	V Good			**70**
133091	MILAN ST	BELLA COLLINA ST	SALERNO CT	Local	Asphalt	36	749	150	3146	87.1	83	60	Mod	Excellent			**84**
61931	MIMOSA CT	EOP	MANZANITA DR	Local	Asphalt	44	141	35	725	16.7	31	60	Mod	V Poor			**19**
46240	MINNESOTA AVE	EOP	S CLEVELAND ST	Local	Asphalt	54	124	37	781	76.3	0	80	Strng	Fair			**48**
46236	MINNESOTA AVE	S CLEVELAND ST	ALLEY	Local	Asphalt	35	136	27	557	100	64	60	Mod	Excellent			**86**
46239	MINNESOTA AVE	ALLEY	S TREMONT ST	Local	Asphalt	34	150	28	593	71.2	38	80	Strng	Good			**58**
46238	MINNESOTA AVE	S TREMONT ST	ALLEY	Local	Asphalt	33	154	28	592	71.6	55	80	Strng	Good			**64**
46237	MINNESOTA AVE	ALLEY	S COAST HWY	Local	Asphalt	33	146	27	562	62	59	80	Strng	Good			**59**
46245	MINNESOTA AVE	S COAST HWY	ALLEY	Local	Asphalt	35	152	30	622	26	42	60	Mod	Poor			**29**
46244	MINNESOTA AVE	ALLEY	S FREEMAN ST	Local	Asphalt	36	148	30	622	89	40	80	Strng	V Good			**71**

GISID	On Street	From Street	To Street	FunCL	Pavetype	Pavement Width (ft)	Pavement Length (ft)	Add Area (yd2)	Pavement Area (yd2)	Condition Summary (November 2025) Surface Distress Index (SDI)	Roughness Index (RI)	Structural Index (SI)	Strength Rating	Condition Rating	PCI Override (OPCI)	OPCI Date	Current Segment PCI (CPCI)
46243	MINNESOTA AVE	S FREEMAN ST	ALLEY	Local	Asphalt	34	150	28	595	71.3	47	60	Mod	Good			**61**
46241	MINNESOTA AVE	ALLEY	S DITMAR ST	Local	Asphalt	30	147	25	516	53.8	22	80	Strng	Marginal			**41**
46242	MINNESOTA AVE	S DITMAR ST	ALLEY	Local	Asphalt	36	154	31	645	72.4	46	80	Strng	Good			**62**
46246	MINNESOTA AVE	ALLEY	S NEVADA ST	Local	Asphalt	35	150	29	611	79.5	23	80	Strng	Good			**59**
46247	MINNESOTA AVE	S NEVADA ST	ALLEY	Local	Asphalt	35	151	29	616	79.8	34	80	Strng	Good			**62**
46248	MINNESOTA AVE	ALLEY	S CLEMENTINE ST	Local	Asphalt	35	149	29	607	53.8	36	60	Mod	Marginal			**45**
46234	MINNESOTA AVE	S CLEMENTINE ST	ALLEY	Local	Asphalt	35	152	30	622	74.8	38	80	Strng	Good			**60**
46235	MINNESOTA AVE	ALLEY	S HORNE ST	Local	Asphalt	39	136	30	621	47.7	7	80	Strng	Poor			**32**
46251	MINNESOTA AVE	GRANT ST	ALLEY	Local	Asphalt	33	166	30	639	77	52	80	Strng	Good			**66**
46252	MINNESOTA AVE	ALLEY	GARFIELD ST	Local	Asphalt	34	159	30	631	17.3	56	60	Mod	Poor			**27**
46254	MINNESOTA AVE	GARFIELD ST	ALLEY	Local	Asphalt	33	161	30	620	44	48	60	Mod	Marginal			**42**
46253	MINNESOTA AVE	ALLEY	BROOKS ST	Local	Asphalt	34	160	30	635	42	34	60	Mod	Poor			**37**
46250	MINNESOTA AVE	BROOKS ST	ALLEY	Local	Asphalt	35	140	27	572	27	36	60	Mod	Poor			**28**
46257	MINNESOTA AVE	ALLEY	ROCKLEDGE ST	Local	Asphalt	34	136	26	539	14	44	60	Mod	V Poor			**21**
46256	MINNESOTA AVE	ROCKLEDGE ST	ALLEY	Local	Asphalt	34	134	25	532	41.5	49	60	Mod	Marginal			**41**
46258	MINNESOTA AVE	ALLEY	N VINE ST	Local	Asphalt	33	136	25	524	33	42	60	Mod	Poor			**33**
46255	MINNESOTA AVE	N VINE ST	VINE ST	Local	Asphalt	34	127	24	504	51	32	80	Strng	Marginal			**42**
46279	MINT PL	RIVIERA DR	EOP	Local	Asphalt	50	106	29	617	89	54	60	Mod	V Good			**76**
78337	MIRA COSTA ST	ESPLANADE ST	MIRA MONTE DR	Local	Asphalt	34	1530	289	6068	98.1	71	60	Mod	Excellent	94	45408	**92**
81757	MIRA FLORES CT	SERENA AVE	EOP	Local	Asphalt	36	218	44	918	33	29	60	Mod	Poor			**29**
210368	MIRA MAR PL	THE STRAND N	EOP	Local	Asphalt	20	249	28	581	38	13	80	Strng	Poor			**27**
71772	MIRA MESA AVE	CAMARILLO AVE	CELESTE DR	Local	Asphalt	38	697	147	3089	15.9	56	60	Mod	Poor			**27**
71773	MIRA MESA AVE	CELESTE DR	ROSELLE AVE	Local	Asphalt	37	998	205	4307	48.4	59	60	Mod	Fair			**49**
72576	MIRA MONTE DR	BAYCLIFF WAY	VISTA CALAVERAS	Local	Asphalt	39	171	37	779	97	74	60	Mod	Excellent			**87**
72579	MIRA MONTE DR	VISTA CALAVERAS	ALTO ST	Local	Asphalt	40	293	65	1367	98.7	79	60	Mod	Excellent			**90**
72580	MIRA MONTE DR	ALTO ST	WATER WAY	Local	Asphalt	37	252	52	1,087	99	89	60	Mod	Excellent			**93**
72581	MIRA MONTE DR	WATER WAY	MIRA COSTA ST	Local	Asphalt	38	194	41	862	98	74	60	Mod	Excellent			**88**
72578	MIRA MONTE DR	MIRA COSTA ST	LAKE BLVD	Local	Asphalt	36	376	75	1,577	70	61	60	Mod	Good			**64**
72577	MIRA MONTE DR	LAKE BLVD	SANDPIPER PL	Local	Asphalt	39	229	50	1,053	21	71	30	Weak	Poor			**35**
71821	MIRA PACIFIC DR	EOP	SANTA MARIA ST	Local	Asphalt	38	168	35	745	32	53	60	Mod	Poor			**36**
71819	MIRA PACIFIC DR	SANTA MARIA ST	CALLE OSUNA	Local	Asphalt	38	601	127	2666	21.1	58	60	Mod	Poor			**30**
71820	MIRA PACIFIC DR	CALLE OSUNA	ISABELLA DR	Local	Asphalt	38	543	115	2408	15.6	62	60	Mod	Poor			**28**
71824	MIRA PACIFIC DR	ISABELLA DR	BUENA HILLS DR	Local	Asphalt	36	232	46	974	33	57	60	Mod	Marginal			**39**
71823	MIRA PACIFIC DR	BUENA HILLS DR	CORTEZ WAY	Local	Asphalt	37	760	156	3282	26.8	56	60	Mod	Poor			**34**
71825	MIRA PACIFIC DR	CORTEZ WAY	CORAL DR	Local	Asphalt	40	169	38	790	22	55	60	Mod	Poor			**30**
71822	MIRA PACIFIC DR	CORAL DR	BALBOA DR	Local	Asphalt	38	288	61	1277	40.3	67	60	Mod	Marginal			**46**
71826	MIRA PACIFIC DR	BALBOA DR	AQUA LN	Local	Asphalt	37	366	75	1579	39.8	60	60	Mod	Marginal			**44**
78336	MIRA VERDE ST	ESPLANADE ST	ALTO ST	Local	Asphalt	33	1434	263	5522	96.4	67	60	Mod	Excellent	94	45408	**92**
46394	MISSION AVE	N PACIFIC ST	N MYERS ST	Minor Arterial	Concrete	45	270	67	1,416	99	77	100	Mod	Excellent			**92**
222172	MISSION AVE	N MYERS ST	DS@223E N MYERS ST	Minor Arterial	Asphalt	53	223	66	1379	67.6	39	100	Strng	Good			**66**
222171	MISSION AVE	DS@223E N MYERS ST	N CLEVELAND ST	Minor Arterial	Asphalt	32	218	39	815	66	44	100	Strng	Good			**66**
21619	MISSION AVE	N CLEVELAND ST	ALLEY	Minor Arterial	Asphalt	44	136	33	698	62	69	100	Strng	V Good			**71**
21623	MISSION AVE	ALLEY	N TREMONT ST	Minor Arterial	Asphalt	43	153	37	768	48	57	100	Strng	Good			**60**

GISID	On Street	From Street	To Street	FunCL	Pavetype	Pavement Width (ft)	Pavement Length (ft)	Add Area (yd2)	Pavement Area (yd2)	Condition Summary (November 2025) Surface Distress Index (SDI)	Roughness Index (RI)	Structural Index (SI)	Strength Rating	Condition Rating	PCI Override (OPCI)	OPCI Date	Current Segment PCI (CPCI)
21624	MISSION AVE	N TREMONT ST	ALLEY	Minor Arterial	Asphalt	43	148	35	743	40	68	97	Strng	Good			**58**
21622	MISSION AVE	ALLEY	N COAST HWY	Minor Arterial	Asphalt	47	151	39	829	34	50	100	Strng	Fair			**51**
21621	MISSION AVE	N COAST HWY	ARTIST ALY	Minor Arterial	Asphalt	38	148	31	657	67	21	100	Strng	Good	85	1/17/25	**84**
21627	MISSION AVE	ARTIST ALY	N FREEMAN ST	Minor Arterial	Asphalt	22	144	18	369	83	51	100	Strng	V Good	85	1/17/25	**84**
21626	MISSION AVE	N FREEMAN ST	ALLEY	Minor Arterial	Asphalt	22	138	17	355	81	59	100	Strng	V Good	85	1/17/25	**84**
21625	MISSION AVE	ALLEY	N DITMAR ST	Minor Arterial	Asphalt	29	139	22	469	90	43	100	Strng	V Good	85	1/17/25	**84**
21620	MISSION AVE	N DITMAR ST	N NEVADA ST	Minor Arterial	Asphalt	47	281	73	1542	55.7	51	100	Strng	Good	85	45674	**84**
21618	MISSION AVE	N NEVADA ST	N CLEMENTINE ST	Minor Arterial	Asphalt	23	281	36	754	90.6	60	100	Strng	Excellent	85	45674	**83**
21628	MISSION AVE	N CLEMENTINE ST	N HORNE ST	Minor Arterial	Asphalt	64	280	100	2090	84.5	56	99.5	Strng	V Good	85	45674	**84**
206292	MISSION AVE	N HORNE ST	INTERSTATE 5 RAMP	Major Arterial	Asphalt	60	768	256	5374	77.6	71	95.4	Strng	V Good			**78**
206293	MISSION AVE	INTERSTATE 5 RAMP	INTERSTATE 5 RAMP	Major Arterial	Asphalt	61	513	174	3,654	93	76	100	Strng	Excellent			**88**
21637	MISSION AVE	INTERSTATE 5 RAMP	INTERSTATE 5 SB	Major Arterial	Concrete	20	43	5	100	100	80	60	Mod	Excellent			**91**
21635	MISSION AVE	INTERSTATE 5 SB	INTERSTATE 5 NB	Major Arterial	Concrete	71	113	44	932	100	87	60	Mod	Excellent			**93**
21638	MISSION AVE	INTERSTATE 5 NB	INTERSTATE 5 RAMP	Major Arterial	Concrete	73	82	33	701	100	76	60	Mod	Excellent			**89**
21634	MISSION AVE	INTERSTATE 5 RAMP	INTERSTATE 5 RAMP	Major Arterial	Asphalt	70	244	95	1991	46.6	78	72.2	Mod	Good			**56**
21642	MISSION AVE	INTERSTATE 5 RAMP	INTERSTATE 5 RAMP	Major Arterial	Asphalt	51	263	75	1,565	25	60	99	Strng	Fair			**48**
21640	MISSION AVE	INTERSTATE 5 RAMP	BROOKS ST	Major Arterial	Asphalt	54	258	77	1627	15.7	66	50.4	Mod	Poor			**32**
21639	MISSION AVE	BROOKS ST	SAN DIEGO ST	Major Arterial	Asphalt	54	159	48	1,003	16	60	94	Strng	Marginal			**42**
21633	MISSION AVE	SAN DIEGO ST	ALLEY	Major Arterial	Asphalt	53	184	54	1,140	17	61	53	Mod	Poor			**32**
21643	MISSION AVE	ALLEY	HOLLY ST	Major Arterial	Asphalt	45	178	44	933	32	82	94	Strng	Good			**56**
21632	MISSION AVE	HOLLY ST	ALLEY	Major Arterial	Asphalt	42	166	39	815	17.3	69	51.5	Mod	Poor			**34**
21644	MISSION AVE	ALLEY	BARNES ST	Major Arterial	Asphalt	55	146	45	937	20.3	57	50.6	Mod	Poor			**32**
21631	MISSION AVE	BARNES	PRIVATE RD	Major Arterial	Asphalt	77	500	214	4492	25.9	68	96.7	Strng	Fair			**50**
21647	MISSION AVE	PRIVATE RD	CANYON DR	Major Arterial	Asphalt	77	543	232	4,882	26	68	97	Strng	Fair			**50**
181621	MISSION AVE	PRIVATE DRWY	PRIVATE DRWY	Major Arterial	Asphalt	66	154	56	1,186	9	68	79	Strng	Marginal			**37**
181622	MISSION AVE	CANYON DR	PRIVATE DRWY	Major Arterial	Asphalt	66	896	329	6,899	9	68	79	Strng	Marginal			**37**
181617	MISSION AVE	PRIVATE DRWY	PRIVATE DRWY	Major Arterial	Asphalt	20	26	3	60	10	72	30	Weak	Poor			**25**
181618	MISSION AVE	PRIVATE DRWY	PRIVATE DRWY	Major Arterial	Asphalt	54	223	67	1405	10.3	58	53.1	Mod	Poor			**29**
181600	MISSION AVE	PRIVATE DRWY	PRIVATE DRWY	Major Arterial	Asphalt	73	167	68	1426	10	63	2.8	Weak	V Poor			**17**
181594	MISSION AVE	PRIVATE DRWY	PRIVATE DRWY	Major Arterial	Asphalt	77	195	83	1,747	9	65	53	Mod	Poor			**30**
181595	MISSION AVE	PRIVATE DRWY	CAREY RD	Major Arterial	Asphalt	66	248	91	1907	9.44	64	83.7	Strng	Marginal			**38**
215423	MISSION AVE	CAREY RD	AMICK ST	Major Arterial	Asphalt	106	900	530	11,134	39	76	100	Strng	Good			**60**
215424	MISSION AVE	AMICK ST	AMICK ST	Major Arterial	Asphalt	65	1056	381	8,005	44	80	98	Strng	Good			**63**
21651	MISSION AVE	AMICK ST	DS@956E AMICK ST	Major Arterial	Asphalt	75	956	399	8,369	27	80	97	Strng	Fair			**54**
135103	MISSION AVE	DS@956E AMICK ST	BUTLER ST	Major Arterial	Asphalt	71	1207	476	10,002	16	85	43	Weak	Poor			**35**
21652	MISSION AVE	BUTLER ST	VIA EL CENTRO	Major Arterial	Asphalt	79	684	300	6,304	18	81	77	Strng	Marginal			**44**
21653	MISSION AVE	VIA EL CENTRO	AIRPORT RD	Major Arterial	Asphalt	77	385	165	3,456	7	59	19	Weak	V Poor			**19**
222226	MISSION AVE	AIRPORT RD	SEA COVE WAY	Major Arterial	Asphalt	54	280	84	1764	9.92	74	29.1	Weak	Poor			**26**
222227	MISSION AVE	SEA COVE WAY	MISSION COVE WAY	Major Arterial	Asphalt	54	853	256	5,372	10	74	29	Weak	Poor			**26**
21662	MISSION AVE	MISSION COVE WAY	FOUSSAT RD	Major Arterial	Asphalt	52	821	237	4981	16.2	64	18.7	Weak	Poor			**24**
21661	MISSION AVE	FOUSSAT RD	COPPERWOOD WAY	Major Arterial	Asphalt	80	860	382	8,028	50	79	79	Strng	Good			**61**
21663	MISSION AVE	COPPERWOOD WAY	FRONTIER DR	Major Arterial	Asphalt	60	549	183	3,844	73	85	79	Strng	V Good			**75**
21660	MISSION AVE	FRONTIER DR	STATE ROUTE 76 EB	Major Arterial	Asphalt	71	452	178	3740	57.3	71	100	Strng	V Good			**68**

City of Oceanside, CA
Street Inventory and Condition Summary - Sorted by Street Name

GISID	On Street	From Street	To Street	FunCL	Pavetype	Pavement Width (ft)	Pavement Length (ft)	Add Area (yd2)	Pavement Area (yd2)	Condition Summary (November 2025): Surface Distress Index (SDI)	Roughness Index (RI)	Structural Index (SI)	Strength Rating	Condition Rating	PCI Override (OPCI)	OPCI Date	Current Segment PCI (CPCI)
157128	MISSION AVE	STATE ROUTE 76 EB	OCEAN PT	Major Arterial	Asphalt	62	106	36	766	49	71	99	Strng	Good			**63**
178449	MISSION AVE	OCEAN PT	STATE ROUTE 76 WB	Major Arterial	Asphalt	52	120	35	729	28.2	63	87.1	Strng	Fair			**47**
196124	MISSION AVE	STATE ROUTE 76 WB	PRIVATE RD	Major Arterial	Asphalt	76	534	225	4,733	11	63	44	Weak	Poor			**27**
196123	MISSION AVE	PRIVATE RD	FIRESIDE ST	Major Arterial	Asphalt	63	518	181	3,810	7	59	36	Weak	Poor			**23**
21657	MISSION AVE	FIRESIDE ST	PRIVATE RD	Major Arterial	Asphalt	78	1053	457	9,587	12	70	30	Weak	Poor			**26**
21665	MISSION AVE	PRIVATE RD	PRIVATE RD	Major Arterial	Asphalt	95	347	183	3844	11.1	75	8.8	Weak	Poor			**22**
21666	MISSION AVE	PRIVATE RD	PRIVATE RD	Major Arterial	Asphalt	98	243	132	2776	13.4	73	3.4	Weak	Poor			**21**
21656	MISSION AVE	PRIVATE RD	EL CAMINO REAL	Major Arterial	Asphalt	92	229	117	2,461	15	73	21	Weak	Poor			**26**
202815	MISSION AVE	EL CAMINO REAL	PLAZA REAL	Major Arterial	Asphalt	73	831	337	7078	17.1	77	20.9	Weak	Poor	94	45674	**93**
202816	MISSION AVE	PLAZA REAL	DOUGLAS DR	Major Arterial	Asphalt	84	841	393	8244	23	84	48.6	Mod	Marginal	94	45674	**93**
21654	MISSION AVE	DOUGLAS DR	PEYRI RD	Major Arterial	Asphalt	66	2412	884	18,573	39	73	71	Mod	Fair	94	1/17/25	**93**
21671	MISSION AVE	PEYRI RD	PRIVATE RD	Minor Arterial	Asphalt	42	684	159	3349	36.6	69	100	Strng	Good			**57**
21669	MISSION AVE	PRIVATE RD	ACADEMY RD	Minor Arterial	Asphalt	60	857	286	5998	70	81	100	Strng	V Good			**78**
21672	MISSION AVE	ACADEMY RD	STATE ROUTE 76 WB	Minor Arterial	Asphalt	60	140	47	977	69.8	74	99.8	Strng	V Good			**76**
157096	MISSION AVE	STATE ROUTE 76 WB	STATE ROUTE 76 EB	Minor Arterial	Asphalt	60	118	39	827	66.6	64	100	Strng	V Good			**72**
157095	MISSION AVE	STATE ROUTE 76 EB	MISSION GATE DR	Minor Arterial	Asphalt	61	75	25	532	61.9	79	99.8	Strng	V Good			**73**
174618	MISSION AVE	MISSION GATE DR	OLD GROVE MARKET WAY	Minor Arterial	Asphalt	58	321	104	2175	84	74	100	Strng	Excellent			**84**
208213	MISSION AVE	OLD GROVE MARKET WAY	OLD GROVE RD	Minor Arterial	Asphalt	63	1738	608	12776	56.7	70	99.8	Strng	V Good			**68**
21676	MISSION AVE	OLD GROVE RD	PRIVATE RD	Minor Arterial	Asphalt	59	611	200	4,203	18	59	11	Weak	Poor			**22**
21675	MISSION AVE	PRIVATE RD	FRANCESCA DR	Minor Arterial	Asphalt	59	929	305	6,396	35	68	82	Strng	Fair			**51**
21673	MISSION AVE	FRANCESCA DR	VALLEY HEIGHTS DR	Minor Arterial	Asphalt	61	313	106	2,227	69	66	100	Strng	V Good			**74**
21674	MISSION AVE	VALLEY HEIGHTS DR	AVENIDA CALAFIA	Minor Arterial	Asphalt	59	787	258	5415	35.7	68	90.3	Strng	Fair			**54**
160310	MISSION AVE	AVENIDA CALAFIA	CABANA WAY	Minor Arterial	Asphalt	64	741	263	5531	52.6	74	97.7	Strng	Good			**66**
196155	MISSION AVE	CABANA WAY	PRIVATE RD	Minor Arterial	Asphalt	55	782	239	5,015	77	84	100	Strng	V Good			**83**
196154	MISSION AVE	PRIVATE RD	FRAZEE RD	Minor Arterial	Asphalt	69	353	135	2839	81.8	54	88.3	Strng	V Good			**74**
208221	MISSION GATE DR	IVEY RANCH RD	CORTE SAN LUIS	Local	Asphalt	36	1591	318	6681	75	76	30	Weak	V Good			**73**
83776	MISSION GATE DR	CORTE SAN LUIS	VISTA PANORAMA WAY	Local	Asphalt	39	351	76	1,597	98	71	60	Mod	Excellent			**88**
83773	MISSION GATE DR	VISTA PANORAMA WAY	VISTA PANORAMA WAY	Local	Asphalt	39	544	118	2,476	83	69	60	Mod	V Good			**77**
83781	MISSION GATE DR	VISTA PANORAMA WAY	CASA BUENA WAY	Local	Asphalt	36	716	143	3,007	67	70	60	Mod	Good			**66**
83779	MISSION GATE DR	CASA BUENA WAY	MESA VISTA WAY	Local	Asphalt	37	182	37	784	80.1	61	80	Strng	V Good			**72**
83780	MISSION GATE DR	MESA VISTA WAY	VISTA DEL RIO WAY	Local	Asphalt	37	200	41	862	30	61	30	Weak	Marginal			**37**
83778	MISSION GATE DR	VISTA DEL RIO WAY	FIESTA WAY	Local	Asphalt	39	208	45	944	57	57	60	Mod	Fair			**55**
157099	MISSION GATE DR	FIESTA WAY	LA CASITA WAY	Local	Asphalt	38	158	33	702	75	64	60	Mod	V Good			**69**
139885	MISSION GATE DR	LA CASITA WAY	MISSION AVE	Local	Asphalt	37	258	53	1112	89	46	80	Strng	V Good			**73**
178860	MISSION MEADOW DR	GOLDRUSH WAY	TUMBLEWEED WAY	Local	Asphalt	40	128	28	598	21	67	30	Weak	Poor	94	4/26/24	**92**
79364	MISSION MEADOW DR	TUMBLEWEED WAY	ROANE DR	Local	Asphalt	36	266	53	1119	15.6	53	60	Mod	Poor	94	45408	**92**
79367	MISSION MEADOW DR	ROANE DR	OLD RANCH RD	Local	Asphalt	36	475	95	1,995	24	49	30	Weak	Poor	94	4/26/24	**92**
79359	MISSION MEADOW DR	OLD RANCH RD	STETSON PL	Local	Asphalt	38	982	207	4355	19.9	51	30	Weak	Poor	94	45408	**92**
79362	MISSION MEADOW DR	STETSON PL	SPUR AVE	Local	Asphalt	38	201	42	889	21	43	60	Mod	Poor	94	4/26/24	**92**
79360	MISSION MEADOW DR	SPUR AVE	SHIRE AVE	Local	Asphalt	39	378	82	1,721	86	72	60	Mod	V Good			**80**
79363	MISSION MEADOW DR	SHIRE AVE	MERRYMOUNT CT	Local	Asphalt	37	441	91	1,903	90	75	60	Mod	V Good			**83**
79361	MISSION MEADOW DR	MERRYMOUNT CT	SHETLAND CT	Local	Asphalt	38	443	94	1,964	93	86	60	Mod	Excellent			**88**
79368	MISSION MEADOW DR	SHETLAND CT	SHIRE AVE	Local	Asphalt	37	325	67	1405	94.2	68	60	Mod	Excellent			**84**

GISID	On Street	From Street	To Street	FunCL	Pavetype	Pavement Width (ft)	Pavement Length (ft)	Add Area (yd2)	Pavement Area (yd2)	Condition Summary (November 2025) Surface Distress Index (SDI)	Roughness Index (RI)	Structural Index (SI)	Strength Rating	Condition Rating	PCI Override (OPCI)	OPCI Date	Current Segment PCI (CPCI)
46895	MISSOURI AVE	EOP	S CLEVELAND ST	Local	Asphalt	42	126	29	616	70	16	80	Strng	Fair			**50**
46896	MISSOURI AVE	S CLEVELAND ST	ALLEY	Local	Asphalt	36	135	27	567	86	74	60	Mod	V Good			**80**
46897	MISSOURI AVE	ALLEY	S TREMONT ST	Local	Asphalt	36	150	30	628	75.7	51	60	Mod	Good			**65**
46893	MISSOURI AVE	S TREMONT ST	ALLEY	Local	Asphalt	37	154	32	663	41.3	45	60	Mod	Marginal			**40**
46894	MISSOURI AVE	ALLEY	S COAST HWY	Local	Asphalt	33	146	27	562	63.1	46	80	Strng	Fair			**55**
46899	MISSOURI AVE	S COAST HWY	ALLEY	Local	Asphalt	38	150	32	666	52	53	80	Strng	Fair			**50**
46901	MISSOURI AVE	ALLEY	S FREEMAN ST	Local	Asphalt	36	146	29	615	79	56	80	Strng	V Good			**69**
46900	MISSOURI AVE	S FREEMAN ST	ALLEY	Local	Asphalt	37	155	32	671	64.1	59	80	Strng	Good			**60**
46902	MISSOURI AVE	ALLEY	S DITMAR ST	Local	Asphalt	32	146	26	547	69.9	54	60	Mod	Good			**62**
46898	MISSOURI AVE	S DITMAR ST	ALLEY	Local	Asphalt	34	152	29	602	72	50	60	Mod	Good			**62**
46907	MISSOURI AVE	ALLEY	S NEVADA ST	Local	Asphalt	33	151	28	581	77	68	80	Strng	V Good			**72**
46908	MISSOURI AVE	S NEVADA ST	ALLEY	Local	Asphalt	38	150	32	663	75	48	80	Strng	Good			**64**
46909	MISSOURI AVE	ALLEY	S CLEMENTINE ST	Local	Asphalt	33	149	27	572	47.3	44	80	Strng	Marginal			**43**
46906	MISSOURI AVE	S CLEMENTINE ST	ALLEY	Local	Asphalt	38	153	32	679	44	6	80	Strng	Poor			**29**
46911	MISSOURI AVE	ALLEY	S HORNE ST	Local	Asphalt	33	136	25	523	47	41	80	Strng	Marginal			**42**
46910	MISSOURI AVE	S HORNE ST	S WEITZEL ST	Local	Asphalt	35	218	42	890	40	73	60	Mod	Fair			**48**
46912	MISSOURI AVE	S WEITZEL ST	S WEITZEL ST	Local	Asphalt	32	143	25	532	73	61	80	Strng	Good			**67**
46905	MISSOURI AVE	S WEITZEL ST	GRANT ST	Local	Asphalt	31	290	50	1,049	37	66	60	Mod	Marginal			**44**
46914	MISSOURI AVE	GRANT ST	ALLEY	Local	Asphalt	32	166	30	620	44	65	60	Mod	Fair			**48**
46913	MISSOURI AVE	ALLEY	GARFIELD ST	Local	Asphalt	32	157	28	586	54.7	65	60	Mod	Fair			**56**
46916	MISSOURI AVE	GARFIELD ST	ALLEY	Local	Asphalt	32	160	28	597	46.2	68	60	Mod	Fair			**51**
46915	MISSOURI AVE	ALLEY	BROOKS ST	Local	Asphalt	34	162	31	643	80	67	60	Mod	V Good			**74**
46904	MISSOURI AVE	BROOKS ST	ALLEY	Local	Asphalt	32	142	25	530	85	35	80	Strng	Good			**66**
46903	MISSOURI AVE	ALLEY	ROCKLEDGE ST	Local	Asphalt	33	132	24	508	70	39	80	Strng	Fair			**57**
46917	MISSOURI AVE	ROCKLEDGE ST	ALLEY	Local	Asphalt	33	133	24	512	78	26	80	Strng	Good			**59**
46918	MISSOURI AVE	ALLEY	N VINE ST	Local	Asphalt	31	121	21	437	87.5	9	80	Strng	Good			**59**
46938	MITCHELL ST	GODFREY ST	OCEANSIDE BLVD	Local	Asphalt	31	349	60	1,263	36	69	60	Mod	Marginal			**44**
132738	MOCHA CT	EOP	SIENNA ST	Local	Asphalt	42	345	81	1691	94.9	70	60	Mod	Excellent			**85**
77815	MOLLY CIR	CALIFORNIA ST	EOP	Local	Asphalt	47	143	37	781	85	49	80	Strng	V Good			**71**
169761	MOLUCCAN ST	PAPAGALLO DR	ALEXANDRINE CT	Local	Asphalt	28	246	38	804	93	63	60	Mod	V Good			**81**
71412	MONICA CIR	MACARIO DR	CLAIRE DR	Local	Asphalt	35	277	54	1,132	22	64	60	Mod	Poor			**33**
71413	MONICA CIR	CLAIRE DR	STEPHANIE PL	Local	Asphalt	33	267	49	1029	17.3	42	60	Mod	Poor			**23**
71411	MONICA CIR	STEPHANIE PL	EOP	Local	Asphalt	36	712	143	3004	21	32	60	Mod	V Poor			**22**
70910	MONROE ST	PIERCE PL	ADAMS ST	Local	Asphalt	32	598	106	2,232	57	70	60	Mod	Good			**59**
70909	MONROE ST	ADAMS ST	TYLER ST	Local	Asphalt	35	729	142	2,977	30	70	30	Weak	Marginal			**41**
132964	MONTAGE RD	MURAL ST	PASTEL CT	Local	Asphalt	32	435	77	1,623	87	66	60	Mod	V Good			**78**
132965	MONTAGE RD	PASTEL CT	PALETTE CT	Local	Asphalt	35	206	40	841	91	51	60	Mod	V Good			**76**
97437	MONTEGO BAY CT	MARBLEHEAD BAY DR	EOP	Local	Asphalt	43	156	37	777	77.3	40	60	Mod	Good	85	45408	**84**
154805	MONTEREY DR	CARMELO DR	N COAST HWY	Local	Asphalt	38	358	76	1589	56.4	62	60	Mod	Fair			**56**
8737	MONTEREY DR	EOP	SAN RAFAEL DR	Local	Asphalt	33	250	46	970	82	37	80	Strng	Good			**65**
8739	MONTEREY DR	SAN RAFAEL DR	SAN LUIS REY DR	Local	Asphalt	33	788	144	3,033	86	72	60	Mod	V Good			**80**
162765	MOON SHADOW DR	CRESTWOOD DR	CANYON VIEW DR	Local	Asphalt	38	255	54	1,133	84	74	60	Mod	V Good			**79**
97291	MOONSTONE BAY DR	CARDIFF BAY DR	POINT MALAGA PL	Local	Asphalt	38	1476	312	6,545	90	71	60	Mod	V Good			**82**

GISID	On Street	From Street	To Street	FunCL	Pavetype	Pavement Width (ft)	Pavement Length (ft)	Add Area (yd2)	Pavement Area (yd2)	Condition Summary (November 2025) Surface Distress Index (SDI)	Roughness Index (RI)	Structural Index (SI)	Strength Rating	Condition Rating	PCI Override (OPCI)	OPCI Date	Current Segment PCI (CPCI)
97292	MOONSTONE BAY DR	POINT MALAGA PL	MARBLEHEAD BAY DR	Local	Asphalt	39	308	67	1,401	86	60	60	Mod	V Good			**75**
157737	MORAGA WAY	ESTANCIA DR	COLINA CT	Local	Asphalt	33	262	48	1,009	74	75	80	Strng	V Good			**73**
47603	MORENO ST	VISTA WAY	KELLY ST	Local	Asphalt	32	731	130	2,731	35	60	60	Mod	Marginal			**41**
47602	MORENO ST	KELLY ST	KIRMAR PL	Local	Asphalt	35	363	71	1,482	76	61	60	Mod	V Good			**69**
47599	MORENO ST	WHALEY ST	MORSE ST	Local	Asphalt	32	673	120	2511	65.8	68	60	Mod	Good			**64**
47601	MORENO ST	MORSE ST	KERR WAY	Local	Asphalt	33	169	31	653	83.5	87	60	Mod	V Good			**83**
47600	MORENO ST	KERR WAY	MORENO WAY	Local	Asphalt	32	255	45	953	91	63	60	Mod	V Good			**80**
47598	MORENO ST	CALIFORNIA ST	LAGUNA ST	Local	Asphalt	36	986	197	4,140	95	68	60	Mod	Excellent			**84**
47604	MORENO WAY	MORENO ST	EOP	Local	Asphalt	45	123	31	651	84.1	33	80	Strng	Good			**65**
79475	MORNING CANYON RD	RIDGE RD	NEWLAND RD	Local	Asphalt	37	849	174	3,664	78	64	60	Mod	V Good			**71**
79474	MORNING CANYON RD	NEWLAND RD	WINDSOR RD	Local	Asphalt	39	852	185	3,875	74	51	60	Mod	Good			**64**
139818	MORNING VIEW DR	SHADOW TREE DR	REDWING DR	Local	Asphalt	36	316	63	1,326	91	87	60	Mod	Excellent			**88**
139817	MORNING VIEW DR	REDWING DR	SPINDLEWOOD CT	Local	Asphalt	36	416	83	1745	91.4	69	60	Mod	V Good			**83**
139816	MORNING VIEW DR	SPINDLEWOOD CT	SHADOW TREE DR	Local	Asphalt	38	782	165	3469	99.8	77	60	Mod	Excellent			**90**
72564	MORNINGSIDE DR	PRIVATE RD	WARING RD	Local	Asphalt	32	321	57	1,199	25	59	30	Weak	Poor			**33**
72566	MORNINGSIDE DR	WARING RD	ALLEY	Local	Asphalt	31	346	60	1,252	15	79	30	Weak	Poor			**33**
72565	MORNINGSIDE DR	ALLEY	THUNDER DR	Local	Asphalt	31	873	150	3,159	13	57	30	Weak	Poor			**25**
21437	MORRO BAY ST	NEWPORT ST	GOLETA ST	Local	Asphalt	34	529	100	2,099	11	55	60	Mod	Poor			**23**
21438	MORRO BAY ST	GOLETA ST	BIG SUR ST	Local	Asphalt	35	505	98	2,063	32	55	60	Mod	Poor			**36**
206577	MORRO HEIGHTS RD	SLEEPING INDIAN RD	SLEEPING INDIAN RD	Local	Asphalt	23	3091	395	8295	52.1	44	60	Mod	Marginal			**46**
47689	MORSE ST	S PACIFIC ST	PACIFIC TER	Local	Asphalt	36	141	28	594	72	43	80	Strng	Good			**60**
47688	MORSE ST	PACIFIC TER	S MYERS ST	Local	Asphalt	37	147	30	633	77.5	46	80	Strng	Good			**65**
47694	MORSE ST	BROADWAY	ALLEY	Local	Asphalt	34	184	35	730	52.4	54	60	Mod	Fair			**50**
47693	MORSE ST	ALLEY	S TREMONT ST	Local	Asphalt	37	173	35	745	41	64	30	Weak	Marginal			**45**
47697	MORSE ST	S TREMONT ST	ALLEY	Local	Asphalt	36	145	29	609	40	52	60	Mod	Marginal			**41**
181347	MORSE ST	ALLEY	PRIVATE DRWY	Local	Asphalt	39	84	18	383	15.6	41	60	Mod	V Poor			**22**
181346	MORSE ST	PRIVATE DRWY	S COAST HWY	Local	Asphalt	37	60	12	261	37	0	80	Strng	V Poor			**23**
47699	MORSE ST	ALVARADO ST	S DITMAR ST	Local	Asphalt	41	281	64	1,346	71	61	80	Strng	Good			**66**
47700	MORSE ST	S DITMAR ST	S NEVADA ST	Local	Asphalt	37	290	60	1254	71.1	53	80	Strng	Good			**63**
47685	MORSE ST	S NEVADA ST	HORNE PL	Local	Asphalt	36	460	92	1,932	65	70	60	Mod	Good			**64**
47686	MORSE ST	HORNE PL	STEWART ST	Local	Asphalt	37	730	150	3152	75.3	85	60	Mod	V Good			**77**
47704	MORSE ST	STEWART ST	BURROUGHS ST	Local	Asphalt	37	287	59	1241	89.9	55	60	Mod	V Good			**77**
47687	MORSE ST	BURROUGHS ST	MORENO ST	Local	Asphalt	35	165	32	675	95	70	60	Mod	Excellent			**85**
47705	MORSE ST	MORENO ST	MORENO ST	Local	Asphalt	36	75	15	317	76	55	60	Mod	Good			**67**
47703	MORSE ST	MORENO ST	ALLEY	Local	Asphalt	37	61	13	263	94	66	60	Mod	V Good			**83**
47702	MORSE ST	ALLEY	GRIFFIN ST	Local	Asphalt	35	123	24	502	95	57	60	Mod	V Good			**81**
47707	MORSE ST	SOTO ST	LOPEZ ST	Local	Asphalt	32	174	31	649	86	81	60	Mod	V Good			**83**
47708	MORSE ST	LOPEZ ST	HICKS ST	Local	Asphalt	33	272	50	1,047	98	83	60	Mod	Excellent			**91**
132954	MOSAIC CIR	MASTERS DR	CANVAS ST	Local	Asphalt	35	911	177	3,718	87	75	60	Mod	V Good			**82**
132955	MOSAIC CIR	CANVAS ST	MASTERS DR	Local	Asphalt	32	911	162	3,400	84	61	60	Mod	V Good			**75**
132957	MOSAIC CIR	MASTERS DR	QUILL ST	Local	Asphalt	35	523	102	2,134	87	60	60	Mod	V Good			**77**
132956	MOSAIC CIR	QUILL ST	EOP	Local	Asphalt	58	242	78	1,634	89	69	60	Mod	V Good			**81**
122494	MOTIF ST	MUSEUM CT	GALLERY DR	Local	Asphalt	33	236	43	910	86	82	60	Mod	V Good			**83**

GISID	On Street	From Street	To Street	FunCL	Pavetype	Pavement Width (ft)	Pavement Length (ft)	Add Area (yd2)	Pavement Area (yd2)	Condition Summary (November 2025) Surface Distress Index (SDI)	Roughness Index (RI)	Structural Index (SI)	Strength Rating	Condition Rating	PCI Override (OPCI)	OPCI Date	Current Segment PCI (CPCI)
72103	MOTTINO DR	BRYAN ST	OLIVE DR	Local	Asphalt	31	303	52	1,096	93	74	60	Mod	Excellent	85	4/26/24	**85**
79186	MOUNTAIN MEADOW DR	EOP	HAVENWOOD DR	Local	Asphalt	40	204	46	962	26	53	60	Mod	Poor	94	4/26/24	**92**
79188	MOUNTAIN MEADOW DR	HAVENWOOD DR	ARROWHEAD CT	Local	Asphalt	32	348	62	1,298	22	59	60	Mod	Poor	94	4/26/24	**92**
79187	MOUNTAIN MEADOW DR	ARROWHEAD CT	BROKEN HITCH RD	Local	Asphalt	33	496	91	1910	33.4	56	60	Mod	Marginal	94	45408	**92**
47866	MOUNTAIN VIEW AVE	SELMA DR	SEAVIEW AVE	Local	Asphalt	32	666	118	2,487	38	57	60	Mod	Marginal			**42**
166251	MOYLA CT	EOP	HUULA DR	Local	Asphalt	42	173	41	858	83.6	32	80	Strng	Good			**64**
121616	MUIRFIELD DR	RIVERTREE DR	EOP	Local	Asphalt	35	1417	279	5854	90.7	82	60	Mod	Excellent			**86**
24328	MUIRWOOD DR	OVERLOOK DR	FRAZEE RD	Local	Asphalt	37	447	92	1,931	100	63	60	Mod	Excellent	85	4/26/24	**86**
24329	MUIRWOOD DR	FRAZEE RD	SUMMERHILL DR	Local	Asphalt	37	336	69	1451	78.8	72	60	Mod	V Good			**75**
24327	MUIRWOOD DR	SUMMERHILL DR	WILDWOOD DR	Local	Asphalt	38	948	200	4204	83	72	60	Mod	V Good			**78**
82407	MULBERRY ST	COCO PALMS DR	GRAPE ST	Local	Asphalt	39	284	62	1,294	12	79	30	Weak	Poor			**31**
82406	MULBERRY ST	GRAPE ST	BLUEBERRY CIR	Local	Asphalt	38	319	67	1,415	26	81	30	Weak	Marginal			**41**
82408	MULBERRY ST	BLUEBERRY CIR	CREEK RD	Local	Asphalt	39	269	58	1224	18.7	80	30	Weak	Poor			**36**
132963	MURAL ST	SILVER BLUFF DR	QUILL ST	Local	Asphalt	32	290	52	1083	91.9	67	60	Mod	V Good			**82**
132962	MURAL ST	QUILL ST	MONTAGE RD	Local	Asphalt	32	217	39	809	90.6	70	60	Mod	V Good			**82**
122495	MUSEUM CT	EOP	MOTIF ST	Local	Asphalt	41	177	41	856	85.8	33	80	Strng	Good			**66**
122496	MUSEUM CT	MOTIF ST	EOP	Local	Asphalt	40	183	41	859	88	49	60	Mod	V Good			**73**
141039	MYRTLE ST	NORTH RIVER RD	ARBOR COVE CIR	Local	Asphalt	35	173	34	707	87	37	80	Strng	V Good			**68**
82528	MYRTLEWOOD CT	MAGNOLIA RD	EOP	Local	Asphalt	36	403	80	1,688	52	71	60	Mod	Fair			**56**
79170	MYSTIK RD	HAVENWOOD DR	LONESPUR CT	Local	Asphalt	36	187	37	784	55.1	57	60	Mod	Fair	94	45408	**92**
79169	MYSTIK RD	LONESPUR CT	ROCKSPRING PL	Local	Asphalt	37	345	71	1,489	41	59	60	Mod	Marginal	94	4/26/24	**92**
79168	MYSTIK RD	ROCKSPRING PL	PANORAMA RIDGE RD	Local	Asphalt	34	411	78	1,629	47	55	60	Mod	Marginal	94	4/26/24	**92**
79166	MYSTIK RD	PANORAMA RIDGE RD	CASPER ST	Local	Asphalt	34	315	59	1,248	29	76	60	Mod	Marginal	94	4/26/24	**92**
79171	MYSTIK RD	CASPER ST	PEACOCK BLVD	Local	Asphalt	37	353	72	1,522	25	64	60	Mod	Poor	94	4/26/24	**92**
79167	MYSTIK RD	PEACOCK BLVD	HIGHRIDGE DR	Local	Asphalt	40	329	73	1,535	24	67	60	Mod	Poor	94	4/26/24	**92**
79172	MYSTIK RD	HIGHRIDGE DR	TEMPLE HEIGHTS DR	Local	Asphalt	40	306	68	1,429	33	70	60	Mod	Marginal	94	4/26/24	**92**
132924	MYSTRA DR	LEISURE VILLAGE DR	PIRGOS WAY	Local	Asphalt	36	1003	201	4,212	95	72	60	Mod	Excellent			**86**
10059	N BARNWELL ST	S BARNWELL ST	TURNBULL ST	Local	Asphalt	35	644	125	2,631	45	54	30	Weak	Marginal			**44**
10057	N BARNWELL ST	TURNBULL ST	COTTINGHAM ST	Local	Asphalt	33	354	65	1365	40.1	49	30	Weak	Marginal			**40**
10058	N BARNWELL ST	COTTINGHAM ST	BUTLER ST	Local	Asphalt	33	203	37	782	87	48	60	Mod	V Good			**73**
10056	N BARNWELL ST	BUTLER ST	TURNBULL ST	Local	Asphalt	38	608	128	2694	44.1	57	30	Weak	Marginal			**45**
196137	N CANYON DR	CANYON DR	PRIVATE RD	Minor Arterial	Asphalt	31	414	71	1,498	71	65	81	Strng	V Good			**69**
196136	N CANYON DR	PRIVATE RD	BUSH ST	Minor Arterial	Asphalt	69	270	103	2,172	69	79	94	Strng	V Good			**76**
15697	N CANYON DR	BUSH ST	EAGLES CROSSING	Minor Arterial	Asphalt	67	819	305	6400	66.4	78	80.5	Strng	V Good			**70**
15696	N CANYON DR	EAGLES CROSSING	STATE ROUTE 76 EB	Minor Arterial	Asphalt	68	1630	616	12934	80.2	84	100	Strng	Excellent			**84**
157030	N CANYON DR	STATE ROUTE 76 EB	STATE ROUTE 76 WB	Minor Arterial	Asphalt	86	62	29	618	76	51	60	Mod	Good			**65**
18865	N CLEMENTINE ST	S CLEMENTINE ST	ALLEY	Local	Asphalt	29	181	29	611	34.8	60	30	Weak	Marginal			**40**
18866	N CLEMENTINE ST	ALLEY	MISSION AVE	Local	Asphalt	30	199	33	696	28.9	43	60	Mod	Poor			**31**
18872	N CLEMENTINE ST	MISSION AVE	ALLEY	Local	Asphalt	33	199	37	768	73.5	61	60	Mod	Good			**67**
18873	N CLEMENTINE ST	ALLEY	PIER VIEW WAY	Local	Asphalt	31	180	31	650	80	77	60	Mod	V Good			**78**
18868	N CLEMENTINE ST	PIER VIEW WAY	CIVIC CENTER DR	Local	Asphalt	31	390	67	1409	87.7	75	60	Mod	V Good			**82**
18867	N CLEMENTINE ST	CIVIC CENTER DR	SPORTFISHER DR	Local	Asphalt	32	375	67	1401	83.8	57	60	Mod	V Good			**73**
18871	N CLEMENTINE ST	SPORTFISHER DR	SURFRIDER WAY	Local	Asphalt	33	380	70	1,464	84	38	80	Strng	Good			**67**

GISID	On Street	From Street	To Street	FunCL	Pavetype	Pavement Width (ft)	Pavement Length (ft)	Add Area (yd2)	Pavement Area (yd2)	Condition Summary (November 2025) Surface Distress Index (SDI)	Roughness Index (RI)	Structural Index (SI)	Strength Rating	Condition Rating	PCI Override (OPCI)	OPCI Date	Current Segment PCI (CPCI)
18869	N CLEMENTINE ST	SURFRIDER WAY	WINDWARD WAY	Local	Asphalt	30	378	63	1323	87.2	61	60	Mod	V Good			**77**
18870	N CLEMENTINE ST	WINDWARD WAY	EOP	Local	Asphalt	32	287	50	1059	96.3	65	60	Mod	Excellent			**85**
18926	N CLEVELAND ST	S CLEVELAND ST	MISSION AVE	Local	Asphalt	29	385	62	1304	68.1	58	60	Mod	Good			**62**
18925	N CLEVELAND ST	MISSION AVE	PIER VIEW WAY	Local	Asphalt	30	377	63	1318	38.2	28	60	Mod	Poor			**32**
18927	N CLEVELAND ST	PIER VIEW WAY	CIVIC CENTER DR	Local	Asphalt	30	388	65	1356	96.8	65	60	Mod	Excellent			**85**
18924	N CLEVELAND ST	CIVIC CENTER DR	SPORTFISHER DR	Local	Concrete	42	378	88	1,853	42	55	60	Mod	Marginal			**45**
18930	N CLEVELAND ST	SURFRIDER WAY	SEA COTTAGE WAY	Local	Concrete	40	249	55	1,162	43	47	60	Mod	Marginal			**42**
163748	N CLEVELAND ST	SEA COTTAGE WAY	WINDWARD WAY	Local	Concrete	36	135	27	567	94	54	60	Mod	V Good			**80**
18929	N CLEVELAND ST	WINDWARD WAY	NEPTUNE WAY	Local	Concrete	34	379	72	1,504	29	50	60	Mod	Poor			**34**
18928	N CLEVELAND ST	NEPTUNE WAY	WHITE CAP LN	Local	Asphalt	35	323	63	1321	63.2	20	60	Mod	Marginal			**46**
35189	N COAST HWY	S COAST HWY	MISSION AVE	Major Arterial	Asphalt	53	382	112	2,360	35	63	47	Mod	Marginal			**41**
35180	N COAST HWY	MISSION AVE	PIER VIEW WAY	Major Arterial	Asphalt	51	379	108	2,258	46	63	100	Strng	Good			**60**
35182	N COAST HWY	PIER VIEW WAY	CIVIC CENTER DR	Major Arterial	Asphalt	52	388	112	2,351	57	62	100	Strng	Good			**66**
35181	N COAST HWY	CIVIC CENTER DR	SPORTFISHER DR	Major Arterial	Asphalt	52	377	109	2289	65.8	63	100	Strng	V Good			**71**
35186	N COAST HWY	SPORTFISHER DR	SURFRIDER WAY	Major Arterial	Asphalt	51	380	108	2,263	63	61	100	Strng	V Good			**69**
35185	N COAST HWY	SURFRIDER WAY	WINDWARD WAY	Major Arterial	Asphalt	50	382	106	2227	65.2	58	100	Strng	V Good			**69**
35183	N COAST HWY	WINDWARD WAY	NEPTUNE WAY	Major Arterial	Asphalt	49	369	101	2,112	20	45	91	Strng	Marginal			**40**
214594	N COAST HWY	STATE ROUTE 76 EB ON RAMP	PRIVATE DRWY	Minor Arterial	Asphalt	65	130	47	986	19.6	49	69.4	Mod	Poor			**35**
214588	N COAST HWY	PRIVATE DRWY	STATE ROUTE 76 WB	Minor Arterial	Asphalt	20	24	3	55	44	89	60	Mod	Fair			**55**
214586	N COAST HWY	STATE ROUTE 76 WB	PRIVATE DRWY	Minor Arterial	Asphalt	59	216	71	1,488	62	62	94	Strng	V Good			**67**
181501	N COAST HWY	PRIVATE DRWY	PRIVATE DRWY	Minor Arterial	Asphalt	56	72	22	470	56	64	100	Strng	Good			**66**
181506	N COAST HWY	PRIVATE DRWY	PRIVATE DRWY	Minor Arterial	Asphalt	62	126	43	910	33.9	57	69.9	Mod	Marginal			**45**
214596	N COAST HWY	PRIVATE DRWY	STATE ROUTE 76 WB	Minor Arterial	Asphalt	55	64	20	411	29	36	60	Mod	Poor			**28**
214595	N COAST HWY	STATE ROUTE 76 WB	PRIVATE DRWY	Minor Arterial	Asphalt	55	64	20	411	26	56	34	Weak	Poor			**31**
181525	N COAST HWY	PRIVATE DRWY	PRIVATE DRWY	Minor Arterial	Asphalt	53	92	27	569	37.7	57	94.8	Strng	Fair			**53**
181526	N COAST HWY	PRIVATE DRWY	COSTA PACIFICA WAY	Minor Arterial	Asphalt	47	206	54	1128	41.7	57	97.4	Strng	Fair			**56**
181528	N COAST HWY	COSTA PACIFICA WAY	PRIVATE DRWY	Minor Arterial	Asphalt	59	196	64	1,349	43	67	96	Strng	Good			**59**
181535	N COAST HWY	PRIVATE DRWY	PUBLIC ROAD	Minor Arterial	Asphalt	51	572	162	3,401	33	67	100	Strng	Fair			**55**
214579	N COAST HWY	PUBLIC ROAD	MONTEREY DR	Minor Arterial	Asphalt	37	828	170	3575	10.9	49	7.2	Weak	V Poor			**16**
35190	N COAST HWY	MONTEREY DR	DS@385N MONTEREY DR	Minor Arterial	Asphalt	50	385	107	2,247	27	67	50	Mod	Marginal			**39**
35194	N COAST HWY	DS@385N MONTEREY DR	EOP	Minor Arterial	Asphalt	37	223	46	962	24	64	71	Mod	Marginal			**41**
24578	N DITMAR ST	S DITMAR ST	ALLEY	Local	Asphalt	35	180	35	736	59	79	30	Weak	Good			**63**
24577	N DITMAR ST	ALLEY	MISSION AVE	Local	Asphalt	35	198	39	810	49	61	60	Mod	Fair			**50**
24575	N DITMAR ST	MISSION AVE	PIER VIEW WAY	Local	Asphalt	34	382	72	1,514	76	64	60	Mod	V Good			**70**
24581	N DITMAR ST	PIER VIEW WAY	CIVIC CENTER DR	Local	Asphalt	35	388	75	1,585	85	26	80	Strng	Good			**63**
24580	N DITMAR ST	CIVIC CENTER DR	SPORTFISHER DR	Local	Asphalt	34	377	71	1494	86.5	63	60	Mod	V Good			**77**
24579	N DITMAR ST	SPORTFISHER DR	SURFRIDER WAY	Local	Asphalt	35	380	74	1,552	93	86	60	Mod	Excellent			**89**
24574	N DITMAR ST	SURFRIDER WAY	WINDWARD WAY	Local	Asphalt	34	380	72	1,509	95	80	60	Mod	Excellent			**88**
24576	N DITMAR ST	WINDWARD WAY	NEPTUNE WAY	Local	Asphalt	35	361	70	1473	88.2	87	60	Mod	Excellent			**86**
56737	N EL CAMINO REAL	EL CAMINO REAL	PRIVATE RD	Major Arterial	Asphalt	70	410	159	3348	36	71	21.8	Weak	Marginal			**36**
56740	N EL CAMINO REAL	PRIVATE RD	LOS ARBOLITOS BLVD	Major Arterial	Asphalt	66	407	149	3130	64.9	76	54.9	Mod	Good			**61**
56741	N EL CAMINO REAL	LOS ARBOLITOS BLVD	SANTA CLARA	Major Arterial	Asphalt	64	74	26	555	78.9	91	60	Mod	V Good			**80**
220211	N EL CAMINO REAL	SANTA CLARA	PRIVATE RD	Major Arterial	Asphalt	60	531	177	3,716	83	86	25	Weak	Good			**65**

City of Oceanside, CA
Street Inventory and Condition Summary - Sorted by Street Name

GISID	On Street	From Street	To Street	FunCL	Pavetype	Pavement Width (ft)	Pavement Length (ft)	Add Area (yd2)	Pavement Area (yd2)	Condition Summary (November 2025): Surface Distress Index (SDI)	Roughness Index (RI)	Structural Index (SI)	Strength Rating	Condition Rating	PCI Override (OPCI)	OPCI Date	Current Segment PCI (CPCI)
56742	N EL CAMINO REAL	PRIVATE RD	COCO PALMS DR	Major Arterial	Asphalt	60	67	22	472	75	65	60	Mod	V Good			**68**
220214	N EL CAMINO REAL	COCO PALMS DR	SALMON LN	Major Arterial	Asphalt	58	629	203	4254	46.7	76	41.8	Weak	Fair			**47**
174246	N EL CAMINO REAL	SALMON LN	ISLAND WAY	Major Arterial	Asphalt	71	457	180	3,782	49	77	56	Mod	Fair			**53**
174247	N EL CAMINO REAL	ISLAND WAY	DS@90E ISLAND WAY	Major Arterial	Asphalt	69	90	35	728	56	71	2	Weak	Marginal			**41**
173433	N EL CAMINO REAL	DS@90E ISLAND WAY	DOUGLAS DR	Major Arterial	Asphalt	63	166	58	1,220	57	51	100	Strng	Good			**63**
207824	N EL CAMINO REAL	DOUGLAS DR	PEYRI RD	Minor Collector	Asphalt	30	820	137	2,872	31	58	100	Strng	Fair			**52**
30081	N FREEMAN ST	S FREEMAN ST	ALLEY	Local	Asphalt	34	179	34	710	65	43	60	Mod	Fair			**55**
30082	N FREEMAN ST	ALLEY	MISSION AVE	Local	Asphalt	33	201	37	772	71.4	57	60	Mod	Good			**65**
30083	N FREEMAN ST	MISSION AVE	PIER VIEW WAY	Local	Asphalt	34	381	72	1511	43.3	64	60	Mod	Fair			**47**
30077	N FREEMAN ST	CIVIC CENTER DR	SPORTFISHER DR	Local	Asphalt	20	376	42	878	95.2	86	60	Mod	Excellent			**90**
30076	N FREEMAN ST	SPORTFISHER DR	SURFRIDER WAY	Local	Asphalt	31	381	66	1,377	100	88	60	Mod	Excellent			**93**
30079	N FREEMAN ST	SURFRIDER WAY	WINDWARD WAY	Local	Asphalt	28	381	59	1,244	97	83	60	Mod	Excellent			**90**
30080	N FREEMAN ST	WINDWARD WAY	NEPTUNE WAY	Local	Asphalt	31	359	62	1,299	96	82	60	Mod	Excellent			**89**
77824	N FREEMAN ST	NEPTUNE WAY	EOP	Local	Asphalt	30	236	39	828	90.7	81	60	Mod	Excellent			**86**
33861	N HARBOR DR	W OCEANSIDE HARBOR DR	DS@210W W OCEANSIDE HARBOR DR	Local	Asphalt	32	210	37	785	38.5	81	30	Weak	Fair			**49**
33853	N HARBOR DR	DS@210W W OCEANSIDE HARBOR DR	DS@637W W OCEANSIDE HARBOR DR	Local	Asphalt	33	427	78	1645	63.5	77	60	Mod	Good			**66**
135102	N HARBOR DR	DS@637W W OCEANSIDE HARBOR DR	DS@1398N W OCEANSIDE HARBOR DR	Local	Asphalt	36	761	152	3,195	44	82	30	Weak	Fair			**54**
210402	N HARBOR DR	DS@1398N W OCEANSIDE HARBOR DR	DS@4750W W OCEANSIDE HARBOR DR	Local	Asphalt	46	3352	857	17987	47.6	78	30	Weak	Fair			**55**
159137	N HARBOR DR	DS@4750W W OCEANSIDE HARBOR DR	DS@4886S W OCEANSIDE HARBOR DR	Local	Asphalt	21	136	16	334	73	72	80	Strng	V Good			**71**
177064	N HARBOR DR	DS@4886S W OCEANSIDE HARBOR DR	HARBOR DR	Local	Asphalt	14	210	16	343	26.6	48	60	Mod	Poor			**31**
159138	N HARBOR DR	N HARBOR DR	N HARBOR DR	Local	Asphalt	28	129	20	422	42.5	33	80	Strng	Poor			**37**
177065	N HARBOR DR	HARBOR DR	DS@122N HARBOR DR	Local	Asphalt	10	122	7	142	49	41	80	Strng	Marginal			**44**
159139	N HARBOR DR	DS@122N HARBOR DR	DS@287N HARBOR DR	Local	Asphalt	19	165	17	366	75.8	66	60	Mod	V Good			**71**
206291	N HORNE ST	S HORNE ST	MISSION AVE	Minor Collector	Asphalt	44	380	93	1,951	43	48	78	Strng	Fair			**50**
36020	N HORNE ST	MISSION AVE	ALLEY	Minor Collector	Asphalt	50	201	56	1,173	19	67	4	Weak	Poor			**24**
36019	N HORNE ST	ALLEY	PIER VIEW WAY	Minor Collector	Asphalt	48	178	47	994	10.9	46	9.9	Weak	V Poor			**17**
36018	N HORNE ST	PIER VIEW WAY	CIVIC CENTER DR	Minor Collector	Asphalt	42	390	91	1,912	37	77	98	Strng	Good			**59**
36015	N HORNE ST	CIVIC CENTER DR	SPORTFISHER DR	Minor Collector	Asphalt	32	375	67	1,400	76	61	100	Strng	V Good			**77**
36016	N HORNE ST	SPORTFISHER DR	SURFRIDER WAY	Minor Collector	Asphalt	32	381	68	1422	88.5	79	99.8	Strng	Excellent			**87**
36017	N HORNE ST	SURFRIDER WAY	WINDWARD WAY	Minor Collector	Asphalt	33	399	73	1538	80.3	67	100	Strng	V Good			**80**
45627	N MELROSE DR	CITY LIMIT	MELROSE DR	Major Arterial	Asphalt	94	397	207	4,357	11	56	2	Weak	V Poor			**16**
48435	N MYERS ST	S MYERS ST	MISSION AVE	Local	Asphalt	24	382	51	1070	99.6	42	60	Mod	V Good			**79**
48434	N MYERS ST	MISSION AVE	PIER VIEW WAY	Local	Asphalt	30	377	63	1318	90.8	60	60	Mod	V Good			**79**
48436	N MYERS ST	PIER VIEW WAY	CIVIC CENTER DR	Local	Asphalt	37	379	78	1635	69.9	75	60	Mod	V Good			**70**
48433	N MYERS ST	CIVIC CENTER DR	ALLEY	Local	Asphalt	37	403	83	1,741	76	86	60	Mod	V Good			**78**
48975	N NEVADA ST	S NEVADA ST	ALLEY	Local	Asphalt	33	180	33	694	77	86	30	Weak	V Good			**78**
48976	N NEVADA ST	ALLEY	MISSION AVE	Local	Asphalt	31	196	34	710	64	63	60	Mod	Good			**61**
48974	N NEVADA ST	MISSION AVE	ALLEY	Local	Asphalt	32	201	36	752	42	68	30	Weak	Fair			**47**
48980	N NEVADA ST	ALLEY	PIER VIEW WAY	Local	Asphalt	32	182	32	678	64	69	60	Mod	Good			**63**
48979	N NEVADA ST	PIER VIEW WAY	CIVIC CENTER DR	Local	Asphalt	30	389	65	1,361	90	56	60	Mod	V Good			**77**
48981	N NEVADA ST	CIVIC CENTER DR	SPORTFISHER DR	Local	Asphalt	32	375	67	1,401	96	74	60	Mod	Excellent			**87**
48977	N NEVADA ST	SPORTFISHER DR	SURFRIDER WAY	Local	Asphalt	31	380	65	1,375	87	63	60	Mod	V Good			**78**
48978	N NEVADA ST	SURFRIDER WAY	WINDWARD WAY	Local	Asphalt	21	379	44	930	91.2	59	60	Mod	V Good			**79**

City of Oceanside, CA
Street Inventory and Condition Summary - Sorted by Street Name

GISID	On Street	From Street	To Street	FunCL	Pavetype	Pavement Width (ft)	Pavement Length (ft)	Add Area (yd2)	Pavement Area (yd2)	Condition Summary (November 2025) Surface Distress Index (SDI)	Roughness Index (RI)	Structural Index (SI)	Strength Rating	Condition Rating	PCI Override (OPCI)	OPCI Date	Current Segment PCI (CPCI)
48973	N NEVADA ST	WINDWARD WAY	NEPTUNE WAY	Local	Asphalt	28	358	56	1,170	95	59	60	Mod	V Good			**82**
51274	N PACIFIC ST	S PACIFIC ST	MISSION AVE	Major Collector	Asphalt	36	380	76	1,596	93	61	99	Strng	Excellent			**85**
51270	N PACIFIC ST	MISSION AVE	PIER VIEW WAY	Major Collector	Asphalt	35	380	74	1552	83.6	62	100	Strng	V Good			**81**
51271	N PACIFIC ST	PIER VIEW WAY	ALLEY	Major Collector	Asphalt	36	350	70	1470	80.1	62	100	Strng	V Good			**79**
51272	N PACIFIC ST	ALLEY	CIVIC CENTER DR	Major Collector	Asphalt	20	30	3	70	83	50	60	Mod	V Good			**69**
51273	N PACIFIC ST	CIVIC CENTER DR	SPORTFISHER DR	Major Collector	Asphalt	34	419	79	1,660	21	52	69	Mod	Marginal			**37**
51269	N PACIFIC ST	SPORTFISHER DR	SURFRIDER WAY	Major Collector	Asphalt	39	370	80	1,683	43	69	77	Strng	Fair			**55**
51276	N PACIFIC ST	SURFRIDER WAY	WINDWARD WAY	Major Collector	Asphalt	38	380	80	1,685	75	60	100	Strng	V Good			**75**
51277	N PACIFIC ST	WINDWARD WAY	NEPTUNE WAY	Major Collector	Asphalt	38	379	80	1679	87.5	64	58.2	Mod	V Good			**72**
51266	N PACIFIC ST	NEPTUNE WAY	BREAKWATER WAY	Major Collector	Asphalt	36	740	148	3,107	88	64	100	Strng	V Good			**83**
139777	N PACIFIC ST	BREAKWATER WAY	UNNAMED	Major Collector	Asphalt	34	162	31	642	92	69	100	Strng	Excellent			**86**
122525	N PACIFIC ST	UNNAMED	NORTH COAST VILLAGE	Major Collector	Asphalt	36	652	130	2,739	92	70	100	Strng	Excellent			**87**
33863	N PACIFIC ST	EOP	S HARBOR DR	Major Collector	Asphalt	22	794	97	2038	23.8	62	44	Weak	Poor			**34**
54677	N REDONDO DR	W REDONDO DR	VERDE DR	Local	Asphalt	43	212	51	1065	25.5	78	30	Weak	Marginal	94	45408	**92**
54680	N REDONDO DR	VERDE DR	SIESTA DR	Local	Asphalt	45	276	69	1,447	27	81	30	Weak	Marginal	94	4/26/24	**92**
54679	N REDONDO DR	SIESTA DR	ROJA DR	Local	Asphalt	44	334	82	1716	22.4	40	60	Mod	Poor	94	45408	**92**
54676	N REDONDO DR	ROJA DR	LUNA DR	Local	Asphalt	46	260	66	1,395	12	60	60	Mod	Poor	94	4/26/24	**92**
54678	N REDONDO DR	LUNA DR	MARTIN ST	Local	Asphalt	43	174	42	873	10.8	71	30	Weak	Poor	94	45408	**92**
54681	N REDONDO DR	MARTIN ST	VANDEGRIFT BLVD	Local	Asphalt	44	459	112	2,355	9	55	60	Mod	V Poor	94	4/26/24	**92**
157104	N SANTA FE AVE	VIA MANOS	STATE ROUTE 76 WB	Local	Asphalt	50	162	45	945	58.4	65	60	Mod	Good			**58**
12636	N SANTA FE AVE	STATE ROUTE 76 WB	STATE ROUTE 76 EB	Major Arterial	Asphalt	20	76	8	178	72	44	80	Strng	Good			**59**
12635	N SANTA FE AVE	STATE ROUTE 76 EB	ALAMOSA PARK DR	Major Arterial	Asphalt	31	1364	235	4,932	54	68	89	Strng	Good			**63**
12639	N SANTA FE AVE	ALAMOSA PARK DR	MESA DR	Major Arterial	Asphalt	59	1063	348	7,318	46	69	66	Mod	Fair			**52**
12638	N SANTA FE AVE	MESA DR	CHAMPLAIN ST	Major Arterial	Asphalt	29	1634	263	5529	62.5	81	96.4	Strng	V Good			**73**
12640	N SANTA FE AVE	CHAMPLAIN ST	WENDELA ST	Major Arterial	Asphalt	45	884	221	4,639	66	77	93	Strng	V Good			**73**
12602	N SANTA FE AVE	ELSINORE ST	DARWIN DR	Major Arterial	Asphalt	54	1066	320	6,717	51	87	99	Strng	V Good			**69**
203540	N SANTA FE AVE	DARWIN DR	MELROSE DR	Major Arterial	Asphalt	54	1298	389	8178	72.6	84	96.6	Strng	V Good			**79**
61361	N TREMONT ST	MISSION AVE	PIER VIEW WAY	Local	Asphalt	28	378	59	1233	81.2	86	60	Mod	V Good			**82**
61362	N TREMONT ST	PIER VIEW WAY	CIVIC CENTER DR	Local	Asphalt	22	388	47	995	29	73	60	Mod	Marginal			**41**
61363	N TREMONT ST	CIVIC CENTER DR	SPORTFISHER DR	Local	Asphalt	49	378	103	2161	33.7	67	80	Strng	Marginal			**42**
61367	N TREMONT ST	SPORTFISHER DR	SURFRIDER WAY	Local	Asphalt	48	379	101	2,125	24	68	60	Mod	Poor			**36**
61366	N TREMONT ST	SURFRIDER WAY	WINDWARD WAY	Local	Asphalt	46	383	98	2053	47.3	64	80	Strng	Fair			**50**
61364	N TREMONT ST	WINDWARD WAY	NEPTUNE WAY	Local	Asphalt	46	380	97	2041	81.8	52	80	Strng	V Good			**70**
61365	N TREMONT ST	NEPTUNE WAY	PARK LN	Local	Asphalt	44	308	75	1581	88.8	70	60	Mod	V Good			**81**
63252	N VINE ST	MINNESOTA AVE	MISSOURI AVE	Local	Asphalt	32	630	112	2,352	30	44	60	Mod	Poor			**32**
63658	N WEITZEL ST	EOP	LEONARD AVE	Local	Asphalt	20	140	16	327	3	12	60	Mod	V Poor			**5**
63657	N WEITZEL ST	LEONARD AVE	WISCONSIN AVE	Local	Asphalt	20	227	25	530	4	17	60	Mod	V Poor			**7**
63659	N WEITZEL ST	CIVIC CENTER DR	SPORTFISHER DR	Local	Asphalt	40	388	86	1809	89.4	57	60	Mod	V Good			**77**
163286	NANDAY CT	EOP	PAPAGALLO DR	Local	Asphalt	34	925	176	3686	96.5	74	60	Mod	Excellent			**87**
163287	NANDAY CT	PAPAGALLO DR	EOP	Local	Asphalt	43	690	164	3,435	87	69	60	Mod	V Good			**79**
132985	NAPLES CT	EOP	CASPIAN CT	Local	Asphalt	50	120	33	697	79	4	80	Strng	Fair			**51**
123411	NAPOLI ST	EOP	VERONA ST	Local	Asphalt	43	273	65	1360	99.2	57	60	Mod	Excellent			**84**
123412	NAPOLI ST	VERONA ST	BELLA COLLINA ST	Local	Asphalt	39	1100	238	5007	94.4	60	60	Mod	V Good			**82**

GISID	On Street	From Street	To Street	FunCL	Pavetype	Pavement Width (ft)	Pavement Length (ft)	Add Area (yd2)	Pavement Area (yd2)	Condition Summary (November 2025) Surface Distress Index (SDI)	Roughness Index (RI)	Structural Index (SI)	Strength Rating	Condition Rating	PCI Override (OPCI)	OPCI Date	Current Segment PCI (CPCI)
78130	NAVAJO AVE	ARROYO AVE	CHEYENNE CIR	Local	Asphalt	34	311	59	1,232	23	58	30	Weak	Poor			**31**
78129	NAVAJO AVE	CHEYENNE CIR	BLACKHAWK AVE	Local	Asphalt	35	307	60	1,254	5	56	60	Mod	V Poor			**20**
121690	NAVARRO ST	SAN JOAQUIN ST	AVENIDA DESCANSO	Local	Asphalt	40	344	76	1605	91.1	82	60	Mod	Excellent			**86**
71806	NAVIGATOR CIR	NORTH WAY	EOP	Local	Asphalt	43	200	48	1000	36.1	57	60	Mod	Marginal			**40**
82413	NECTARINE CIR	GRAPE ST	EOP	Local	Asphalt	40	320	71	1,496	15	64	60	Mod	Poor			**28**
48919	NELMS ST	LAUREL ST	EOP	Local	Asphalt	40	622	138	2,901	86	35	80	Strng	Good			**67**
177978	NEPTUNE WAY	THE STRAND N	N PACIFIC ST	Local	Asphalt	21	327	38	801	69	73	60	Mod	V Good			**69**
1988	NEPTUNE WAY	N PACIFIC ST	ALLEY	Local	Asphalt	23	149	19	400	82	45	60	Mod	Good			**68**
181537	NEPTUNE WAY	ALLEY	PUBLIC ROAD	Local	Asphalt	36	296	59	1,243	76	39	60	Mod	Good			**61**
181536	NEPTUNE WAY	PUBLIC ROAD	SEA COTTAGE WAY	Local	Asphalt	20	20	2	47	100	39	60	Mod	V Good			**78**
163747	NEPTUNE WAY	SEA COTTAGE WAY	N CLEVELAND ST	Local	Asphalt	34	114	22	454	93	27	80	Strng	V Good			**70**
1995	NEPTUNE WAY	N CLEVELAND ST	PRIVATE RD	Local	Asphalt	46	137	35	737	84	72	60	Mod	V Good			**79**
1996	NEPTUNE WAY	PRIVATE RD	N TREMONT ST	Local	Asphalt	45	155	39	811	84.1	61	60	Mod	V Good			**75**
181512	NEPTUNE WAY	N TREMONT ST	PRIVATE DRWY	Local	Asphalt	45	79	20	415	87	77	60	Mod	V Good			**83**
181511	NEPTUNE WAY	PRIVATE DRWY	ALLEY	Local	Asphalt	47	66	17	363	87.3	75	60	Mod	V Good			**82**
1998	NEPTUNE WAY	ALLEY	N COAST HWY	Local	Asphalt	46	152	39	815	77	52	80	Strng	Good			**67**
1989	NEPTUNE WAY	N COAST HWY	ALLEY	Local	Asphalt	25	151	21	440	32	42	60	Mod	Poor			**33**
1999	NEPTUNE WAY	ALLEY	N FREEMAN ST	Local	Asphalt	21	85	10	208	97.3	55	60	Mod	V Good			**82**
2000	NEPTUNE WAY	N FREEMAN ST	N FREEMAN ST	Local	Asphalt	23	53	7	143	89	39	80	Strng	V Good			**70**
1997	NEPTUNE WAY	N FREEMAN ST	ALLEY	Local	Asphalt	21	141	16	345	85	45	60	Mod	V Good			**70**
2004	NEPTUNE WAY	ALLEY	N DITMAR ST	Local	Asphalt	25	130	18	380	88	64	60	Mod	V Good			**79**
2002	NEPTUNE WAY	N DITMAR ST	ALLEY	Local	Asphalt	23	150	19	402	89	27	80	Strng	Good			**66**
2003	NEPTUNE WAY	ALLEY	N NEVADA ST	Local	Asphalt	24	143	19	399	83	45	60	Mod	V Good			**69**
49006	NEPTUNE WAY	N NEVADA ST	INTERSTATE 5 SB ON RAMP	Local	Asphalt	34	325	61	1288	91.3	55	60	Mod	V Good			**78**
2009	NEPTUNE WAY	INTERSTATE 5 SB ON RAMP	INTERSTATE 5 SB	Local	Concrete	30	60	10	210	100	70	60	Mod	Excellent			**89**
49010	NEPTUNE WAY	INTERSTATE 5 SB	INTERSTATE 5 NB	Local	Concrete	33	84	15	324	100	65	60	Mod	Excellent			**87**
139814	NEW BRANCH CT	SHADOW TREE DR	EOP	Local	Asphalt	43	149	35	745	90	26	80	Strng	Good			**66**
162129	NEWCASTLE CT	EOP	MANCHESTER DR	Local	Asphalt	57	268	84	1,770	96	67	60	Mod	Excellent			**85**
162130	NEWCASTLE CT	MANCHESTER DR	EOP	Local	Asphalt	54	341	102	2151	92.3	64	60	Mod	V Good			**81**
79490	NEWLAND RD	WAVERLY RD	WINGATE ST	Local	Asphalt	39	456	99	2076	72.7	55	60	Mod	Good			**65**
79489	NEWLAND RD	WINGATE ST	MORNING CANYON RD	Local	Asphalt	40	720	160	3,358	50	57	60	Mod	Fair			**49**
21435	NEWPORT ST	BIG SUR ST	MORRO BAY ST	Local	Asphalt	36	836	167	3511	9.08	54	30	Weak	V Poor			**21**
21436	NEWPORT ST	MORRO BAY ST	CORONADO DR	Local	Asphalt	38	300	63	1328	20.5	50	30	Weak	Poor			**27**
1836	NIBLICK TER	SUMMERSET WAY	EOP	Local	Asphalt	34	268	51	1070	5.86	59	60	Mod	V Poor			**21**
162629	NIGUEL ST	TROPEA ST	CASTELLANO DR	Local	Asphalt	37	495	102	2,135	92	67	60	Mod	V Good			**82**
162630	NIGUEL ST	CASTELLANO DR	EOP	Local	Asphalt	36	349	70	1,480	94	66	60	Mod	V Good			**83**
71839	NINA ST	CALLE OSUNA	ISABELLA DR	Local	Asphalt	33	519	95	1,996	16	52	60	Mod	Poor			**26**
70912	NIXON CIR	HARDING ST	EOP	Local	Asphalt	40	427	96	2,008	52	66	60	Mod	Fair			**54**
78796	NOREEN PL	EOP	NOREEN WAY	Local	Asphalt	50	139	39	810	11	52	30	Weak	V Poor			**22**
78794	NOREEN WAY	EOP	NOREEN PL	Local	Asphalt	42	289	68	1418	21.4	14	60	Mod	V Poor			**17**
78795	NOREEN WAY	NOREEN PL	FOUSSAT RD	Local	Asphalt	34	504	95	2000	12.1	57	30	Weak	Poor			**24**
72559	NORMA ST	GALBAR ST	TERESA ST	Local	Asphalt	33	259	47	997	100	64	60	Mod	Excellent	94	4/26/24	**92**
72561	NORMA ST	TERESA ST	CHASIN ST	Local	Asphalt	33	374	69	1,440	97	65	60	Mod	Excellent	94	4/26/24	**92**

GISID	On Street	From Street	To Street	FunCL	Pavetype	Pavement Width (ft)	Pavement Length (ft)	Add Area (yd2)	Pavement Area (yd2)	Condition Summary (November 2025) Surface Distress Index (SDI)	Roughness Index (RI)	Structural Index (SI)	Strength Rating	Condition Rating	PCI Override (OPCI)	OPCI Date	Current Segment PCI (CPCI)
72560	NORMA ST	CHASIN ST	TERRY ST	Local	Asphalt	31	292	50	1,056	97	49	60	Mod	V Good	94	4/26/24	**92**
79502	NORMANDY CIR	BLACKWELL RD	EOP	Local	Asphalt	38	613	130	2737	14.9	61	30	Weak	Poor			**27**
79484	NORMOUNT RD	EOP	WAVERLY RD	Local	Asphalt	42	182	42	889	36	73	30	Weak	Marginal			**45**
79487	NORMOUNT RD	WAVERLY RD	WICKLEY PL	Local	Asphalt	36	253	51	1064	42.7	56	60	Mod	Marginal			**44**
79486	NORMOUNT RD	WICKLEY PL	MERRICK CT	Local	Asphalt	35	264	51	1080	50.4	59	60	Mod	Fair			**50**
79488	NORMOUNT RD	MERRICK CT	WINGATE ST	Local	Asphalt	38	229	48	1,014	80	65	60	Mod	V Good			**73**
79485	NORMOUNT RD	WINGATE ST	EOP	Local	Asphalt	38	559	117	2,452	61	52	60	Mod	Fair			**55**
36724	NORTH AVE	OLIVE DR	ESPERANZA WAY	Minor Collector	Asphalt	60	773	258	5,410	46	73	68	Mod	Fair			**55**
156850	NORTH AVE	ESPERANZA WAY	SEASONS RD	Minor Collector	Asphalt	32	1204	214	4,496	52	81	91	Strng	Good			**67**
1030	NORTH AVE	SEASONS RD	AUTUMN DR	Minor Collector	Asphalt	62	1086	374	7,854	91	100	94	Strng	Excellent			**92**
140161	NORTH AVE	AUTUMN DR	VISTA PACIFIC DR	Minor Collector	Asphalt	56	2534	788	16,556	17	69	80	Strng	Marginal			**42**
1032	NORTH AVE	VISTA PACIFIC DR	TEMPLE HEIGHTS DR	Minor Collector	Asphalt	66	288	106	2,216	6	74	65	Mod	Poor			**34**
1033	NORTH AVE	TEMPLE HEIGHTS DR	JASON ST	Minor Collector	Asphalt	57	600	190	3,988	14	60	49	Mod	Poor			**31**
1028	NORTH AVE	JASON ST	LEE DR	Minor Collector	Asphalt	58	892	287	6,033	22	60	63	Mod	Marginal			**38**
155985	NORTH RIVER RD	WHALEN LAKE RD	PLUMOSA ST	Local	Asphalt	69	268	103	2,157	72	53	60	Mod	Good			**63**
155972	NORTH RIVER RD	PLUMOSA ST	PLAYA DEL REY AVE	Major Collector	Asphalt	47	813	212	4461	64.4	77	61.6	Mod	Good			**64**
155973	NORTH RIVER RD	PLAYA DEL REY AVE	BAKER WAY	Major Collector	Asphalt	56	183	57	1,198	87	72	98	Strng	Excellent			**84**
155976	NORTH RIVER RD	BAKER WAY	MYRTLE ST	Major Collector	Asphalt	59	662	217	4,558	76	84	73	Mod	V Good			**75**
35977	NORTH RIVER RD	MYRTLE ST	SUMNER WAY	Major Collector	Asphalt	65	145	52	1102	76.1	71	83.2	Strng	V Good			**75**
166478	NORTH RIVER RD	SUMNER WAY	DOUGLAS DR	Major Collector	Asphalt	73	472	191	4,016	52	69	77	Strng	Good			**59**
36386	NORTH RIVER RD	DOUGLAS DR	FESTIVAL DR	Major Arterial	Asphalt	52	1693	489	10,270	29	75	62	Mod	Marginal			**44**
194577	NORTH RIVER RD	FESTIVAL DR	PRIVATE DRWY	Major Arterial	Asphalt	73	254	103	2163	39.3	80	51.5	Mod	Fair			**48**
194580	NORTH RIVER RD	PRIVATE DRWY	PRIVATE DRWY	Major Arterial	Asphalt	98	77	42	879	52.2	91	60	Mod	Good			**61**
194587	NORTH RIVER RD	PRIVATE DRWY	PRIVATE DRWY	Major Arterial	Asphalt	50	244	68	1,423	48	83	51	Mod	Fair			**53**
194586	NORTH RIVER RD	PRIVATE DRWY	AVENIDA DESCANSO	Major Arterial	Asphalt	71	192	76	1593	41.5	71	1.4	Weak	Poor			**34**
97263	NORTH RIVER RD	AVENIDA DESCANSO	PRIVATE RD	Major Arterial	Asphalt	79	308	135	2,839	14	70	100	Strng	Marginal			**45**
36392	NORTH RIVER RD	PRIVATE RD	PRIVATE RD	Major Arterial	Asphalt	73	159	64	1354	3.89	71	2.9	Weak	V Poor			**17**
97262	NORTH RIVER RD	PRIVATE RD	RIVERVIEW WAY	Major Arterial	Asphalt	74	222	91	1917	5.72	74	55.3	Mod	Poor			**30**
36391	NORTH RIVER RD	RIVERVIEW WAY	SANTA BELLA	Major Arterial	Asphalt	66	565	207	4351	5.81	63	13.4	Weak	V Poor			**18**
175397	NORTH RIVER RD	SANTA BELLA	LIBBY VILLAGE WAY	Major Arterial	Asphalt	56	302	94	1,973	4	61	4	Weak	V Poor			**14**
175396	NORTH RIVER RD	LIBBY VILLAGE WAY	CALLE MONTECITO	Major Arterial	Asphalt	68	237	89	1879	7.67	66	46.7	Mod	Poor			**28**
36389	NORTH RIVER RD	CALLE MONTECITO	REDONDO DR	Major Arterial	Asphalt	63	2758	965	20,271	19	64	56	Mod	Poor			**35**
36395	NORTH RIVER RD	REDONDO DR	COLLEGE BLVD	Major Arterial	Asphalt	57	627	199	4171	14.3	62	82.4	Strng	Marginal			**39**
176474	NORTH RIVER RD	COLLEGE BLVD	VANDEGRIFT BLVD	Major Arterial	Asphalt	66	1106	405	8514	18.5	71	56.3	Mod	Marginal			**36**
36385	NORTH RIVER RD	NORTH RIVER CIR	PRIVATE RD	Minor Arterial	Asphalt	54	543	163	3423	67.2	78	83.6	Strng	V Good			**72**
36384	NORTH RIVER RD	PRIVATE RD	PRIVATE RD	Minor Arterial	Asphalt	52	334	96	2023	67.7	95	99.9	Strng	V Good			**81**
36401	NORTH RIVER RD	PRIVATE RD	LEON ST	Minor Arterial	Asphalt	53	1198	353	7,407	65	95	97	Strng	V Good			**78**
36402	NORTH RIVER RD	LEON ST	STALLION DR	Minor Arterial	Asphalt	59	589	193	4,057	68	92	100	Strng	V Good			**80**
36400	NORTH RIVER RD	STALLION DR	WILSHIRE RD	Rural Collector	Asphalt	21	3673	429	8,999	11	67	16	Weak	Poor			**23**
36404	NORTH RIVER RD	WILSHIRE RD	PRIVATE RD	Rural Collector	Asphalt	24	2021	269	5659	11.5	68	3.1	Weak	V Poor			**21**
36399	NORTH RIVER RD	PRIVATE RD	SLEEPING INDIAN RD	Rural Collector	Asphalt	23	2064	264	5539	25.7	67	79.8	Strng	Marginal			**46**
208448	NORTH RIVER RD	SLEEPING INDIAN RD	DS@6225E SLEEPING INDIAN RD	Rural Collector	Asphalt	21	6225	726	15251	13.6	70	35.5	Weak	Poor			**30**
36410	NORTH RIVER RD	DS@6225E SLEEPING INDIAN RD	DS@6644N SLEEPING INDIAN RD	Rural Collector	Asphalt	23	419	54	1125	24.5	76	11.5	Weak	Poor			**31**

GISID	On Street	From Street	To Street	FunCL	Pavetype	Pavement Width (ft)	Pavement Length (ft)	Add Area (yd2)	Pavement Area (yd2)	Condition Summary (November 2025) Surface Distress Index (SDI)	Roughness Index (RI)	Structural Index (SI)	Strength Rating	Condition Rating	PCI Override (OPCI)	OPCI Date	Current Segment PCI (CPCI)
217479	NORTH RIVER RD	DS@6644N SLEEPING INDIAN RD	DS@7018N SLEEPING INDIAN RD	Rural Collector	Asphalt	25	374	52	1,090	10	59	50	Mod	Poor			**29**
217480	NORTH RIVER RD	DS@7018N SLEEPING INDIAN RD	VIA PUERTA DEL SOL	Rural Collector	Asphalt	28	581	90	1,899	13	49	45	Weak	Poor			**27**
71791	NORTH WAY	EOP	CALLE OSUNA	Local	Asphalt	36	195	39	819	13.7	63	60	Mod	Poor			**27**
71795	NORTH WAY	CALLE OSUNA	ISABELLA DR	Local	Asphalt	37	251	52	1084	13.4	53	30	Weak	Poor			**24**
71796	NORTH WAY	BUENA HILLS DR	ANCHOR CIR	Local	Asphalt	36	200	40	839	13	59	30	Weak	Poor			**25**
71793	NORTH WAY	ANCHOR CIR	NAVIGATOR CIR	Local	Asphalt	37	315	65	1,360	7	50	30	Weak	V Poor			**19**
71799	NORTH WAY	NAVIGATOR CIR	PEARL LN	Local	Asphalt	38	239	50	1,060	12	53	30	Weak	Poor			**23**
71798	NORTH WAY	PEARL LN	GAIL DR	Local	Asphalt	36	349	70	1466	27.1	53	60	Mod	Poor			**33**
71792	NORTH WAY	GAIL DR	VISTA WAY	Local	Asphalt	36	212	42	889	41.2	47	60	Mod	Marginal			**41**
79151	NORTHERLY ST	PANORAMA RIDGE RD	DARWIN DR	Local	Asphalt	35	1669	325	6815	31.5	54	60	Mod	Poor			**36**
79136	NORTHMORE PL	WESTMORE PL	EASTMORE PL	Local	Asphalt	34	273	52	1,083	13	81	30	Weak	Poor			**32**
121605	NORTHWOOD DR	EOP	SOUTHWOOD DR	Local	Asphalt	42	192	45	943	82	56	80	Strng	V Good			**72**
121604	NORTHWOOD DR	SOUTHWOOD DR	RIVERTREE DR	Local	Asphalt	39	845	183	3844	84.1	78	60	Mod	V Good			**81**
49613	OAK ST	ALLEY	S MYERS ST	Local	Asphalt	30	137	23	479	78.9	19	80	Strng	Fair			**57**
49614	OAK ST	S MYERS ST	EOP	Local	Asphalt	35	101	20	411	78	8	80	Strng	Fair			**52**
79198	OAK TER	EOP	BOULDER CREEK RD	Local	Asphalt	46	164	42	886	4	79	30	Weak	Poor	94	4/26/24	**92**
82008	OAKLEAF DR	MAGNOLIA RD	SPANISH OAK CT	Local	Asphalt	36	327	65	1,373	71	70	80	Strng	V Good			**69**
82010	OAKLEAF DR	SPANISH OAK CT	PALA RD	Local	Asphalt	36	192	38	806	38	64	60	Mod	Marginal			**43**
82009	OAKLEAF DR	PALA RD	FOREST RD	Local	Asphalt	40	170	38	793	20.6	23	60	Mod	V Poor			**19**
173505	OCEAN RANCH BLVD	RANCHO DEL ORO DR	MARITIME WAY	Minor Collector	Asphalt	74	959	394	8283	85	75	100	Strng	Excellent	85	45408	**85**
211111	OCEAN RANCH BLVD	MARITIME WAY	CORPORATE CENTRE	Minor Collector	Asphalt	42	2241	523	10,983	88	86	100	Strng	Excellent	85	4/26/24	**89**
208238	OCEAN RANCH BLVD	CORPORATE CENTRE	OLD GROVE RD	Minor Collector	Asphalt	47	3861	1008	21,173	81	79	90	Strng	V Good	85	4/26/24	**84**
173260	OCEAN RIDGE CT	EOP	DARWIN DR	Local	Asphalt	37	483	98	2,065	81	61	60	Mod	V Good			**73**
164787	OCEANIC DR	CORPORATE CENTRE	EOP	Local	Asphalt	39	1982	429	9,009	99	66	60	Mod	Excellent	85	4/26/24	**87**
168194	OCEANIC WAY	EOP	CORPORATE CENTRE	Local	Asphalt	41	1062	239	5,021	84	65	60	Mod	V Good			**76**
21696	OCEANSIDE BLVD	S PACIFIC ST	TAIT ST	Minor Collector	Asphalt	35	156	30	639	57	39	8	Weak	Marginal			**36**
21702	OCEANSIDE BLVD	TAIT ST	S MYERS ST	Minor Collector	Asphalt	36	145	29	608	63	47	86	Strng	Good			**62**
21704	OCEANSIDE BLVD	S MYERS ST	DS@208E S MYERS ST	Minor Collector	Asphalt	36	208	42	874	27.5	36	33.3	Weak	Poor			**27**
21705	OCEANSIDE BLVD	DS@208E S MYERS ST	DS@249E S MYERS ST	Minor Collector	Asphalt	20	40	4	94	100	10	80	Strng	V Good			**68**
21701	OCEANSIDE BLVD	DS@249E S MYERS ST	S CLEVELAND ST	Minor Collector	Asphalt	37	184	38	792	27.4	34	56.5	Mod	Poor			**33**
21706	OCEANSIDE BLVD	S CLEVELAND ST	ALLEY	Minor Collector	Asphalt	37	132	27	572	29	48	36	Weak	Poor			**32**
21699	OCEANSIDE BLVD	ALLEY	S TREMONT ST	Minor Collector	Asphalt	40	147	33	685	69.2	59	87	Strng	V Good			**69**
21700	OCEANSIDE BLVD	S TREMONT ST	ALLEY	Minor Collector	Asphalt	43	152	36	764	70.7	54	49.6	Mod	Good			**58**
21708	OCEANSIDE BLVD	ALLEY	S COAST HWY	Minor Collector	Asphalt	41	128	29	611	94	36	50	Mod	Good			**66**
151557	OCEANSIDE BLVD	S COAST HWY	DS@100E S COAST HWY	Major Arterial	Asphalt	60	100	33	700	99	45	100	Strng	Excellent	94	4/26/24	**92**
21707	OCEANSIDE BLVD	DS@100E S COAST HWY	ALLEY	Major Arterial	Asphalt	55	52	16	335	99	85	99	Strng	Excellent	94	4/26/24	**92**
21710	OCEANSIDE BLVD	ALLEY	S FREEMAN ST	Major Arterial	Asphalt	60	140	47	981	75	74	99	Strng	V Good	94	4/26/24	**92**
21709	OCEANSIDE BLVD	S FREEMAN ST	MITCHELL ST	Major Arterial	Asphalt	63	157	55	1,152	18	73	71	Mod	Marginal	94	4/26/24	**91**
21711	OCEANSIDE BLVD	MITCHELL ST	ALLEY	Major Arterial	Asphalt	61	146	49	1,038	10	70	27	Weak	Poor	94	4/26/24	**91**
21697	OCEANSIDE BLVD	ALLEY	S DITMAR ST	Major Arterial	Asphalt	61	148	50	1055	7.13	65	50.5	Mod	Poor	94	45408	**91**
21713	OCEANSIDE BLVD	S DITMAR ST	S NEVADA ST	Major Arterial	Asphalt	61	288	98	2,051	15	64	45	Mod	Poor	94	4/26/24	**91**
21712	OCEANSIDE BLVD	S NEVADA ST	VINE ST	Major Arterial	Asphalt	57	1501	475	9,981	29	67	49	Mod	Marginal			**39**
21714	OCEANSIDE BLVD	VINE ST	DS@197N VINE ST	Major Arterial	Asphalt	60	197	66	1380	45.1	62	59.6	Mod	Fair			**48**

GISID	On Street	From Street	To Street	FunCL	Pavetype	Pavement Width (ft)	Pavement Length (ft)	Add Area (yd2)	Pavement Area (yd2)	Condition Summary (November 2025) Surface Distress Index (SDI)	Roughness Index (RI)	Structural Index (SI)	Strength Rating	Condition Rating	PCI Override (OPCI)	OPCI Date	Current Segment PCI (CPCI)
21718	OCEANSIDE BLVD	DS@197N VINE ST	PRIVATE RD	Major Arterial	Asphalt	61	196	67	1,397	30	68	35	Weak	Marginal			**36**
21719	OCEANSIDE BLVD	PRIVATE RD	INTERSTATE 5 RAMP	Major Arterial	Asphalt	20	40	4	93	34	64	60	Mod	Marginal			**39**
21717	OCEANSIDE BLVD	INTERSTATE 5 RAMP	DS@254E INTERSTATE 5 RAMP	Major Arterial	Asphalt	70	254	99	2,076	41	76	95	Strng	Good			**60**
21715	OCEANSIDE BLVD	DS@254E INTERSTATE 5 RAMP	INTERSTATE 5 SB	Major Arterial	Asphalt	20	40	4	93	72.9	90	99.9	Strng	V Good			**82**
21720	OCEANSIDE BLVD	INTERSTATE 5 SB	INTERSTATE 5 NB	Major Arterial	Asphalt	64	107	38	800	81.3	85	99.9	Strng	Excellent			**85**
21716	OCEANSIDE BLVD	INTERSTATE 5 NB	INTERSTATE 5 RAMP	Major Arterial	Asphalt	20	49	5	114	90.2	92	60	Mod	Excellent			**88**
21721	OCEANSIDE BLVD	INTERSTATE 5 RAMP	DS@273E INTERSTATE 5 RAMP	Major Arterial	Asphalt	65	273	99	2,071	40	62	26	Weak	Marginal			**37**
21723	OCEANSIDE BLVD	DS@273E INTERSTATE 5 RAMP	INTERSTATE 5 RAMP	Major Arterial	Asphalt	20	41	5	97	11.8	54	60	Mod	Poor			**22**
21722	OCEANSIDE BLVD	INTERSTATE 5 RAMP	COMMERCE ST	Major Arterial	Asphalt	20	36	4	83	13.1	61	30	Weak	Poor			**24**
21695	OCEANSIDE BLVD	COMMERCE ST	STATE TREE	Major Arterial	Asphalt	57	825	261	5486	38.7	74	88.6	Strng	Good			**56**
21727	OCEANSIDE BLVD	STATE TREE	GOAT HILL DR	Major Arterial	Asphalt	59	740	243	5,096	51	75	80	Strng	Good			**61**
21728	OCEANSIDE BLVD	GOAT HILL DR	GREENBRIER DR	Major Arterial	Asphalt	57	680	215	4,524	59	82	96	Strng	V Good			**72**
21725	OCEANSIDE BLVD	GREENBRIER DR	CROUCH ST	Major Arterial	Asphalt	56	649	202	4,242	32	69	65	Mod	Marginal			**45**
21724	OCEANSIDE BLVD	CROUCH ST	CANYON DR	Major Arterial	Asphalt	56	1040	323	6,792	15	64	8	Weak	Poor	94	1/17/25	**93**
21726	OCEANSIDE BLVD	CANYON DR	HOOVER ST	Major Arterial	Asphalt	55	473	145	3,036	20	65	60	Mod	Marginal	94	1/17/25	**93**
21729	OCEANSIDE BLVD	HOOVER ST	INDUSTRY ST	Major Arterial	Asphalt	59	61	20	417	85	51	80	Strng	V Good	94	1/17/25	**93**
21694	OCEANSIDE BLVD	INDUSTRY ST	MACDONALD ST	Major Arterial	Asphalt	56	772	240	5,046	95	79	47	Mod	V Good	94	1/17/25	**93**
208171	OCEANSIDE BLVD	MACDONALD ST	S BARNWELL ST	Major Arterial	Asphalt	56	1061	330	6929	74.1	77	65.6	Mod	V Good	94	45674	**93**
21735	OCEANSIDE BLVD	S BARNWELL ST	CAMELOT DR	Major Arterial	Asphalt	56	102	32	669	78	66	98.1	Strng	V Good	94	45674	**93**
21733	OCEANSIDE BLVD	CAMELOT DR	FOUSSAT RD	Major Arterial	Asphalt	60	999	333	6990	29.4	68	31.6	Weak	Poor	94	45674	**93**
21734	OCEANSIDE BLVD	FOUSSAT RD	EDGEHILL LN	Major Arterial	Asphalt	56	329	102	2,150	36	59	2	Weak	Poor			**28**
21739	OCEANSIDE BLVD	EDGEHILL LN	GARRISON ST	Major Arterial	Asphalt	55	793	242	5,089	68	66	7	Weak	Fair			**47**
21740	OCEANSIDE BLVD	GARRISON ST	PRIVATE RD	Major Arterial	Asphalt	57	693	219	4609	71.6	67	53	Mod	Good			**62**
21732	OCEANSIDE BLVD	PRIVATE RD	PRIVATE RD	Major Arterial	Asphalt	56	610	190	3,986	54	60	41	Weak	Fair			**47**
21742	OCEANSIDE BLVD	PRIVATE RD	EL CAMINO REAL	Major Arterial	Asphalt	74	243	100	2,099	44	36	80	Strng	Fair			**47**
21741	OCEANSIDE BLVD	EL CAMINO REAL	TOWNE CENTER DR	Major Arterial	Asphalt	81	1056	475	9,978	52	65	60	Mod	Fair			**53**
21731	OCEANSIDE BLVD	TOWNE CENTER DR	SENIOR CENTER DR	Major Arterial	Asphalt	72	3184	1274	26749	47	76	63.7	Mod	Fair			**54**
21744	OCEANSIDE BLVD	SENIOR CENTER DR	RANCHO DEL ORO DR	Major Arterial	Asphalt	67	2354	876	18,403	33	76	68	Mod	Fair			**48**
21743	OCEANSIDE BLVD	RANCHO DEL ORO DR	CORPORATE CENTRE	Major Arterial	Asphalt	72	1673	669	14054	68.3	80	83.9	Strng	V Good			**73**
21730	OCEANSIDE BLVD	CORPORATE CENTRE	PRIVATE RD	Major Arterial	Asphalt	69	4565	1750	36746	64.5	77	76.5	Strng	V Good			**67**
21750	OCEANSIDE BLVD	PRIVATE RD	AVENIDA DEL ORO	Major Arterial	Asphalt	89	476	235	4,938	72	81	96	Strng	V Good			**78**
208240	OCEANSIDE BLVD	AVENIDA DEL ORO	COLLEGE BLVD	Major Arterial	Asphalt	86	1449	692	14540	38.1	67	65.1	Mod	Fair			**47**
21751	OCEANSIDE BLVD	COLLEGE BLVD	GATEWAY CENTER DR	Major Arterial	Asphalt	75	625	260	5,469	39	69	61	Mod	Fair			**47**
158412	OCEANSIDE BLVD	GATEWAY CENTER DR	ARROYO AVE	Major Arterial	Asphalt	75	578	241	5,055	67	77	71	Mod	V Good			**67**
173275	OCEANSIDE BLVD	ARROYO AVE	ORD WAY	Major Arterial	Asphalt	70	1173	456	9,582	66	84	70	Mod	V Good			**68**
173277	OCEANSIDE BLVD	ORD WAY	BEVERLY GLEN DR	Major Arterial	Asphalt	51	1280	363	7,614	15	67	12	Weak	Poor	85	1/17/25	**84**
21747	OCEANSIDE BLVD	BEVERLY GLEN DR	PEACOCK BLVD	Major Arterial	Asphalt	62	794	274	5,746	17	70	3	Weak	Poor	85	1/17/25	**84**
21746	OCEANSIDE BLVD	PEACOCK BLVD	TEMPLE HEIGHTS DR	Major Arterial	Asphalt	52	1207	349	7324	39.4	74	17.6	Weak	Marginal	85	45674	**84**
21745	OCEANSIDE BLVD	TEMPLE HEIGHTS DR	CATALINA CIR	Major Arterial	Asphalt	49	1621	441	9,266	49	78	23	Weak	Marginal	85	1/17/25	**84**
12416	OCEANSIDE BLVD	CATALINA CIR	CATALINA CIR	Major Arterial	Asphalt	55	750	229	4,814	53	81	23	Weak	Fair	85	1/17/25	**84**
12415	OCEANSIDE BLVD	MELROSE DR	SPORTS PARK WAY	Major Arterial	Asphalt	50	973	270	5,675	19	70	10	Weak	Poor			**25**
49997	OCEANVIEW RD	EOP	CARRIAGE CIR	Local	Asphalt	42	379	89	1875	91.1	74	60	Mod	Excellent			**84**
49994	OCEANVIEW RD	CARRIAGE CIR	TERRACE LN	Local	Asphalt	34	999	189	3963	93.6	74	60	Mod	Excellent			**86**

GISID	On Street	From Street	To Street	FunCL	Pavetype	Pavement Width (ft)	Pavement Length (ft)	Add Area (yd2)	Pavement Area (yd2)	Condition Summary (November 2025) Surface Distress Index (SDI)	Roughness Index (RI)	Structural Index (SI)	Strength Rating	Condition Rating	PCI Override (OPCI)	OPCI Date	Current Segment PCI (CPCI)
208146	OCEANVIEW RD	TERRACE LN	VALLEY RD	Local	Asphalt	35	1656	322	6,762	67	70	60	Mod	Good			**66**
61915	OCOTILLO PL	EOP	ADAMS ST	Local	Asphalt	37	544	112	2362	20.5	63	30	Weak	Poor			**31**
162903	OLD GROVE RD	EOP	ALAMO WAY	Local	Asphalt	35	1146	222	4,671	70	63	60	Mod	Good			**65**
162901	OLD GROVE RD	ECHO CANYON WAY	DS@223E ECHO CANYON WAY	Local	Asphalt	37	223	46	964	100	65	60	Mod	Excellent			**87**
68410	OLD GROVE RD	FRAZEE RD	SCARLET OAK WAY	Major Arterial	Asphalt	65	579	209	4,394	30	75	98	Strng	Fair			**55**
68409	OLD GROVE RD	SCARLET OAK WAY	RED MAPLE WAY	Major Arterial	Asphalt	64	394	140	2942	21.4	79	70.5	Mod	Marginal			**43**
157077	OLD GROVE RD	RED MAPLE WAY	STATE ROUTE 76 WB	Major Arterial	Asphalt	54	590	177	3,717	35	71	77	Strng	Fair			**51**
157076	OLD GROVE RD	STATE ROUTE 76 WB	STATE ROUTE 76 EB	Major Arterial	Asphalt	20	65	7	151	70	41	80	Strng	Good			**57**
68408	OLD GROVE RD	STATE ROUTE 76 EB	AVENIDA SOLEDAD	Major Arterial	Asphalt	53	666	196	4121	19.7	66	60.9	Mod	Marginal			**37**
68415	OLD GROVE RD	AVENIDA SOLEDAD	MISSION AVE	Major Arterial	Asphalt	60	792	264	5541	15.3	66	60.2	Mod	Poor			**35**
68416	OLD GROVE RD	MISSION AVE	VIA PELICANO	Major Arterial	Asphalt	70	415	161	3386	15.4	62	31.6	Weak	Poor			**26**
68406	OLD GROVE RD	CHICKADEE WAY	BLACK DUCK WAY	Major Arterial	Asphalt	58	326	105	2206	6.65	70	41.2	Weak	Poor			**26**
68414	OLD GROVE RD	BLACK DUCK WAY	DULIN PL	Major Arterial	Asphalt	58	398	128	2,694	12	60	5	Weak	V Poor			**18**
68413	OLD GROVE RD	DULIN PL	SPOON BILL WAY	Major Arterial	Asphalt	56	560	174	3656	11.3	72	20.3	Weak	Poor			**24**
68411	OLD GROVE RD	SPOON BILL WAY	AVENIDA PRIVADO	Major Arterial	Asphalt	41	416	95	1,992	29	74	97	Strng	Fair			**53**
68412	OLD GROVE RD	AVENIDA PRIVADO	MESA DR	Major Arterial	Asphalt	57	1127	357	7497	21.9	60	97.6	Strng	Fair			**46**
157341	OLD GROVE RD	MESA DR	DAKOTA WAY	Major Arterial	Asphalt	50	144	40	837	54	51	100	Strng	Good	94	4/26/24	**92**
219109	OLD GROVE RD	DAKOTA WAY	PACIFICA WAY	Major Arterial	Asphalt	84	98	46	958	100	82	90	Strng	Excellent	94	4/26/24	**92**
219111	OLD GROVE RD	PACIFICA WAY	OCEAN RANCH BLVD	Major Arterial	Asphalt	50	473	132	2,762	94	81	100	Strng	Excellent	94	4/26/24	**92**
222708	OLD GROVE RD	OCEAN RANCH BLVD	VIA CUESTA	Major Arterial	Asphalt	58	1096	353	7414	98.3	80	99.9	Strng	Excellent	85	45408	**91**
222707	OLD GROVE RD	VIA CUESTA	VIA DE LA ROCA	Major Arterial	Asphalt	33	154	28	592	98.9	74	60	Mod	Excellent	85	45408	**88**
175416	OLD GROVE RD	VIA DE LA ROCA	TRESTLES ST	Major Arterial	Asphalt	48	1253	334	7,014	99	86	100	Strng	Excellent	85	4/26/24	**92**
175415	OLD GROVE RD	TRESTLES ST	COLLEGE BLVD	Major Arterial	Asphalt	52	812	235	4926	85.5	70	100	Strng	Excellent	85	45408	**83**
68419	OLD GROVE RD	COLLEGE BLVD	CALLE LAS CASAS	Major Collector	Asphalt	37	549	113	2,369	45	61	99	Strng	Good			**60**
68422	OLD GROVE RD	CALLE LAS CASAS	AVENIDA DE LA PLATA	Major Collector	Asphalt	33	722	132	2,781	84	71	98	Strng	V Good			**82**
68421	OLD GROVE RD	AVENIDA DE LA PLATA	CORTE VERANO	Major Collector	Asphalt	32	440	78	1,643	84	70	100	Strng	V Good			**83**
68420	OLD GROVE RD	CORTE VERANO	AVENIDA ALMADA	Major Collector	Asphalt	44	1154	282	5,924	84	78	98	Strng	Excellent			**84**
68417	OLD GROVE RD	AVENIDA ALMADA	PINE RIDGE RD	Major Collector	Asphalt	31	990	170	3,580	78	71	95	Strng	V Good			**79**
79334	OLD RANCH RD	GUAJOME LAKE RD	TENDERFOOT LN	Local	Asphalt	35	423	82	1,727	60	88	60	Mod	Good			**67**
79335	OLD RANCH RD	TENDERFOOT LN	HITCHING POST DR	Local	Asphalt	39	179	39	814	43	46	60	Mod	Marginal			**41**
172378	OLD RANCH RD	HITCHING POST DR	PRIVATE RD	Local	Asphalt	36	943	189	3959	68	64	60	Mod	Good			**64**
172379	OLD RANCH RD	PRIVATE RD	SEATTLE SLEW WAY	Local	Asphalt	53	394	115	2425	81.5	78	60	Mod	V Good			**79**
79339	OLD RANCH RD	SEATTLE SLEW WAY	MELROSE DR	Local	Asphalt	36	798	160	3,352	75	60	60	Mod	V Good			**68**
79340	OLD RANCH RD	MELROSE DR	ARABIAN WAY	Minor Collector	Asphalt	37	182	37	787	13	60	1	Weak	V Poor	94	4/26/24	**92**
79341	OLD RANCH RD	ARABIAN WAY	APPALOOSA WAY	Minor Collector	Asphalt	37	488	100	2,107	6	62	2	Weak	V Poor	94	4/26/24	**92**
79336	OLD RANCH RD	APPALOOSA WAY	MISSION MEADOW DR	Minor Collector	Asphalt	38	263	56	1,168	11	53	1	Weak	V Poor	94	4/26/24	**92**
79337	OLD RANCH RD	MISSION MEADOW DR	SILVERADO DR	Minor Collector	Asphalt	34	532	100	2,109	16	54	20	Weak	Poor	94	4/26/24	**92**
79342	OLD RANCH RD	SILVERADO DR	JEFFRIES RANCH RD	Minor Collector	Asphalt	39	857	186	3898	17	59	1.6	Weak	V Poor	94	45408	**92**
121691	OLD RIVER ST	RAINIER WAY	AVENIDA DESCANSO	Local	Asphalt	39	562	122	2,555	92	77	60	Mod	Excellent			**86**
121692	OLD RIVER ST	AVENIDA DESCANSO	SHASTA CT	Local	Asphalt	36	1057	211	4,441	95	74	60	Mod	Excellent			**86**
121693	OLD RIVER ST	SHASTA CT	KERN CT	Local	Asphalt	35	334	65	1364	92.1	85	60	Mod	Excellent			**88**
121694	OLD RIVER ST	KERN CT	KLAMATH ST	Local	Asphalt	35	552	107	2,254	92	90	60	Mod	Excellent			**90**
38502	OLEANDER DR	FRAZEE RD	CARISSA DR	Local	Asphalt	46	307	78	1,645	62	62	60	Mod	Good			**59**

GISID	On Street	From Street	To Street	FunCL	Pavetype	Pavement Width (ft)	Pavement Length (ft)	Add Area (yd2)	Pavement Area (yd2)	Condition Summary (November 2025) Surface Distress Index (SDI)	Roughness Index (RI)	Structural Index (SI)	Strength Rating	Condition Rating	PCI Override (OPCI)	OPCI Date	Current Segment PCI (CPCI)
38503	OLEANDER DR	CARISSA DR	GARDENIA ST	Local	Asphalt	38	487	103	2,159	63	78	30	Weak	Good			**66**
38501	OLEANDER DR	GARDENIA ST	EOP	Local	Asphalt	40	370	83	1,744	56	74	60	Mod	Good			**59**
72093	OLIVE DR	EOP	BRADLEY ST	Local	Asphalt	40	756	170	3,560	96	67	60	Mod	Excellent	94	4/26/24	**92**
72096	OLIVE DR	BRADLEY ST	COLLEGE BLVD	Local	Asphalt	37	230	47	993	35.8	72	30	Weak	Marginal	94	45408	**92**
72097	OLIVE DR	COLLEGE BLVD	JOANN DR	Minor Arterial	Asphalt	60	187	62	1,309	25	56	100	Strng	Fair			**47**
72095	OLIVE DR	JOANN DR	SONRISA WAY	Minor Arterial	Asphalt	62	270	93	1953	34.3	70	59.1	Mod	Marginal			**45**
63111	OLIVE DR	SONRISA WAY	GEM VIEW DR	Minor Arterial	Asphalt	58	297	96	2010	60.5	70	64	Mod	Good			**60**
63112	OLIVE DR	GEM VIEW DR	MOTTINO DR	Minor Arterial	Asphalt	61	363	123	2584	78.4	73	86.2	Strng	V Good			**77**
72094	OLIVE DR	MOTTINO DR	NORTH AVE	Minor Arterial	Asphalt	63	614	215	4,510	62	74	70	Mod	Good			**64**
1793	OLIVE ST	SANTA BARBARA ST	SAN DIEGO ST	Local	Asphalt	35	624	121	2547	18.8	64	60	Mod	Poor			**31**
82999	OMAR CT	IRENE RD	EOP	Local	Asphalt	40	237	53	1110	41.3	65	60	Mod	Marginal			**46**
62443	ONTARIO ST	POWELL RD	OZARK RD	Local	Asphalt	38	305	64	1354	99.1	71	60	Mod	Excellent	94	45408	**92**
62444	ONTARIO ST	OZARK RD	EOP	Local	Asphalt	47	141	37	770	99	65	60	Mod	Excellent	94	4/26/24	**92**
21176	ORO GRANDE ST	EOP	RIO PLATA DR	Local	Asphalt	34	629	120	2,518	4	54	30	Weak	V Poor			**19**
21177	ORO GRANDE ST	RIO PLATA DR	ALAMOSA PARK DR	Local	Asphalt	35	185	36	755	16.8	71	60	Mod	Poor			**32**
77879	ORR ST	HUNTER ST	CABLE CT	Local	Asphalt	40	287	64	1340	10	85	30	Weak	Poor	94	45408	**92**
77878	ORR ST	CABLE CT	COCONUT WAY	Local	Asphalt	40	172	38	801	12.4	79	30	Weak	Poor	94	45408	**92**
100823	OVERLOOK DR	MUIRWOOD DR	ALDEN WAY	Local	Asphalt	39	925	200	4208	97.9	70	60	Mod	Excellent	85	45408	**87**
100824	OVERLOOK DR	ALDEN WAY	AVENIDA DE LA PLATA	Local	Asphalt	38	512	108	2271	83.2	70	60	Mod	V Good			**77**
81543	OXFORD PL	MARVIN ST	CAMBRIDGE CT	Local	Asphalt	30	132	22	463	100	59	60	Mod	Excellent	85	4/26/24	**85**
81544	OXFORD PL	CAMBRIDGE CT	EOP	Local	Asphalt	43	138	33	693	73.2	68	60	Mod	V Good	85	45408	**84**
1310	OZARK RD	ONTARIO ST	HURON CT	Local	Asphalt	32	418	74	1560	91	75	60	Mod	Excellent	85	45408	**84**
1309	OZARK RD	HURON CT	ERIE CT	Local	Asphalt	37	402	83	1737	99.4	68	60	Mod	Excellent	85	45408	**87**
1308	OZARK RD	ERIE CT	ELSINORE ST	Local	Asphalt	39	286	62	1,302	100	56	60	Mod	Excellent	85	4/26/24	**84**
110516	PACESETTER ST	CRANBERRY ST	DAYBREAK CT	Local	Asphalt	36	176	35	739	92.3	53	60	Mod	V Good			**78**
110515	PACESETTER ST	DAYBREAK CT	STARLIGHT AVE	Local	Asphalt	38	284	60	1,261	97	68	60	Mod	Excellent			**86**
110514	PACESETTER ST	STARLIGHT AVE	EDGEWATER AVE	Local	Asphalt	36	418	84	1,754	91	67	60	Mod	V Good			**81**
110517	PACESETTER ST	EDGEWATER AVE	EOP	Local	Asphalt	39	245	53	1,117	89	68	60	Mod	V Good			**80**
51376	PACIFIC TER	EATON ST	VISTA WAY	Local	Asphalt	20	672	75	1567	80.5	21	80	Strng	Good			**59**
51380	PACIFIC TER	VISTA WAY	KELLY ST	Local	Asphalt	23	728	93	1,954	76	38	80	Strng	Good			**61**
51379	PACIFIC TER	KELLY ST	CASSIDY ST	Local	Asphalt	18	673	67	1,413	72	26	80	Strng	Fair			**54**
51378	PACIFIC TER	CASSIDY ST	WHALEY ST	Local	Asphalt	15	730	61	1277	19.4	22	60	Mod	V Poor			**18**
51377	PACIFIC TER	WHALEY ST	MORSE ST	Local	Asphalt	19	679	72	1504	27.4	21	60	Mod	Poor			**23**
79343	PADDOCK RD	SILVERADO DR	EOP	Local	Asphalt	38	271	57	1,191	10	32	60	Mod	V Poor	94	4/26/24	**92**
51444	PAHVANT ST	ELLERY ST	LOTUS ST	Local	Asphalt	33	552	101	2,125	31	47	60	Mod	Poor			**34**
81747	PAJAMA DR	EOP	MESA DR	Local	Asphalt	36	264	53	1105	65.3	68	60	Mod	Good			**64**
71864	PALA RD	LOS ARBOLITOS BLVD	PRIVATE RD	Minor Collector	Asphalt	60	381	127	2,668	17	73	3	Weak	Poor			**24**
71863	PALA RD	PRIVATE RD	FREDRICKS AVE	Minor Collector	Asphalt	60	425	142	2,973	21	68	75	Mod	Marginal			**42**
71861	PALA RD	FREDRICKS AVE	OAKLEAF DR	Minor Collector	Asphalt	59	426	140	2934	36.3	68	52	Mod	Marginal			**45**
71867	PALA RD	OAKLEAF DR	SILVERWOOD ST	Minor Collector	Asphalt	58	530	171	3586	25.8	86	45.3	Mod	Marginal			**42**
71865	PALA RD	SILVERWOOD ST	COCO PALMS DR	Minor Collector	Asphalt	58	371	119	2,509	28	74	6	Weak	Poor			**31**
71866	PALA RD	COCO PALMS DR	CHRISTINA CT	Minor Collector	Asphalt	56	563	175	3680	65.5	74	66.4	Mod	Good			**65**
194634	PALA RD	CHRISTINA CT	PRIVATE DRWY	Minor Collector	Asphalt	57	348	110	2313	71.4	86	83.4	Strng	V Good			**76**

GISID	On Street	From Street	To Street	FunCL	Pavetype	Pavement Width (ft)	Pavement Length (ft)	Add Area (yd2)	Pavement Area (yd2)	Condition Summary (November 2025) Surface Distress Index (SDI)	Roughness Index (RI)	Structural Index (SI)	Strength Rating	Condition Rating	PCI Override (OPCI)	OPCI Date	Current Segment PCI (CPCI)
194635	PALA RD	PRIVATE DRWY	DS@349E PRIVATE DRWY	Minor Collector	Asphalt	54	349	105	2199	86	84	100	Strng	Excellent			**87**
157728	PALA RD	DS@349E PRIVATE DRWY	RIO VISTA DR	Minor Collector	Asphalt	60	750	250	5250	97	83	96.2	Strng	Excellent			**91**
157729	PALA RD	RIO VISTA DR	DOUGLAS DR	Minor Collector	Asphalt	60	870	290	6,092	84	67	83	Strng	V Good			**78**
71869	PALA RD	DOUGLAS DR	VIA EMILY	Minor Collector	Asphalt	37	362	74	1564	52	58	99.4	Strng	Good			**63**
71860	PALA RD	VIA EMILY	PEYRI RD	Minor Collector	Asphalt	39	338	73	1,538	92	67	100	Strng	Excellent			**86**
71868	PALA RD	PEYRI RD	VIA MARIA	Local	Asphalt	33	406	75	1,565	32	65	30	Weak	Marginal			**40**
71859	PALA RD	VIA MARIA	SEAGULL LN	Local	Asphalt	32	457	81	1707	19.9	46	60	Mod	Poor			**26**
168357	PALA RD	SEAGULL LN	EOP	Local	Asphalt	54	115	34	724	80.1	35	60	Mod	Good			**63**
71870	PALA RD	FRAZEE RD	ALLENDE AVE	Local	Asphalt	38	312	66	1382	50.2	74	60	Mod	Fair			**56**
71874	PALA RD	ALLENDE AVE	MAGDALENA DR	Local	Asphalt	36	566	113	2,375	57	69	60	Mod	Good			**58**
71873	PALA RD	MAGDALENA DR	CALLE BOLERO	Local	Asphalt	35	367	71	1499	78.2	49	80	Strng	Good			**66**
71875	PALA RD	CALLE BOLERO	ARBOR GLEN WAY	Local	Asphalt	38	282	59	1248	24.8	49	60	Mod	Poor			**30**
166490	PALA RD	ARBOR GLEN WAY	ESTADA DR	Local	Asphalt	38	299	63	1328	92.5	65	60	Mod	V Good			**82**
71872	PALA RD	ESTADA DR	EOP	Local	Asphalt	48	341	91	1,903	69	58	60	Mod	Good			**63**
132967	PALERMO CT	SOUTHGATE CT	EOP	Local	Asphalt	43	205	49	1039	82.9	52	80	Strng	V Good			**71**
132986	PALERMO DR	COLLEGE BLVD	DORINDA DR	Local	Asphalt	37	713	147	3,077	88	69	60	Mod	V Good			**80**
132988	PALERMO DR	DORINDA DR	CORONA DR	Local	Asphalt	37	271	56	1,169	94	71	60	Mod	Excellent			**85**
132987	PALERMO DR	CORONA DR	SOUTHGATE CT	Local	Asphalt	37	342	70	1,475	87	60	60	Mod	V Good			**76**
132961	PALETTE CT	SILVER BLUFF DR	EOP	Local	Asphalt	69	132	50	1,059	88	10	80	Strng	Good			**60**
72616	PALMAS CT	SERENA AVE	EOP	Local	Asphalt	39	261	57	1,203	15	53	60	Mod	Poor			**25**
62463	PALMER DR	SKYLINE DR	SONJA CT	Local	Asphalt	34	223	42	884	99.4	55	60	Mod	V Good			**83**
62454	PALMER DR	SONJA CT	TREVINO AVE	Local	Asphalt	26	850	123	2578	97.5	80	60	Mod	Excellent			**90**
132832	PALMERA DR	WOODHAVEN DR	WOODHAVEN DR	Local	Asphalt	33	1302	239	5,013	89	68	60	Mod	V Good			**81**
132835	PALMERA DR	WOODHAVEN DR	PALOMAR VISTA DR	Local	Asphalt	38	407	86	1,806	89	69	60	Mod	V Good			**81**
132836	PALMERA DR	PALOMAR VISTA DR	PASEO HERMOSA	Local	Asphalt	37	564	116	2,433	84	76	60	Mod	V Good			**80**
132833	PALMERA DR	PASEO HERMOSA	AUBERGINE CT	Local	Asphalt	35	742	144	3,031	85	72	60	Mod	V Good			**79**
153851	PALMERA DR	AUBERGINE CT	EOP	Local	Asphalt	39	269	59	1233	96.3	66	60	Mod	Excellent			**85**
35974	PALMETTO DR	ROMNEYA DR	EOP	Local	Asphalt	38	504	105	2210	80.8	71	60	Mod	V Good			**76**
77725	PALO VERDE WAY	CAMARILLO AVE	EOP	Local	Asphalt	48	212	57	1188	25.6	20	60	Mod	V Poor			**21**
97438	PALOMA BAY CT	MARBLEHEAD BAY DR	EOP	Local	Asphalt	40	298	67	1,404	99	72	60	Mod	Excellent	85	4/26/24	**89**
132840	PALOMAR VISTA DR	PANORAMA RIDGE WAY	PALMERA DR	Local	Asphalt	36	354	71	1,486	87	60	60	Mod	V Good			**77**
132825	PALOMINO CT	DARTMOOR CIR	EOP	Local	Asphalt	55	336	103	2,158	94	75	60	Mod	Excellent			**86**
77810	PAMBARA CIR	ZABYN ST	EOP	Local	Asphalt	39	429	92	1,940	84	73	60	Mod	V Good			**79**
162632	PANELLA CT	TROPEA ST	EOP	Local	Asphalt	53	307	90	1900	97.7	66	60	Mod	Excellent			**85**
79164	PANORAMA RIDGE RD	CRESCENT HEIGHTS DR	MYSTIK RD	Local	Asphalt	36	952	190	3999	69.7	62	60	Mod	Good	94	45408	**92**
79165	PANORAMA RIDGE RD	MYSTIK RD	TEMPLE HEIGHTS DR	Local	Asphalt	37	521	107	2,250	60	59	60	Mod	Fair	94	4/26/24	**92**
79163	PANORAMA RIDGE RD	TEMPLE HEIGHTS DR	NORTHERLY ST	Local	Asphalt	36	323	65	1,357	41	74	60	Mod	Fair	94	4/26/24	**92**
79162	PANORAMA RIDGE RD	NORTHERLY ST	DS@783N NORTHERLY ST	Local	Asphalt	35	783	152	3,198	32	51	60	Mod	Poor	94	4/26/24	**92**
166652	PANORAMA RIDGE RD	DS@783N NORTHERLY ST	PANORAMA RIDGE WAY	Local	Asphalt	37	383	79	1,651	90	52	60	Mod	V Good	94	4/26/24	**92**
166949	PANORAMA RIDGE WAY	PANORAMA RIDGE RD	PALOMAR VISTA DR	Local	Asphalt	37	726	149	3,134	99	65	60	Mod	Excellent			**86**
159996	PAPAGALLO DR	VANDEGRIFT BLVD	LORIKEET ST	Local	Asphalt	39	927	201	4,217	87	86	60	Mod	Excellent			**85**
159997	PAPAGALLO DR	LORIKEET ST	SENEGAL ST	Local	Asphalt	49	796	217	4,553	78	79	60	Mod	V Good			**77**
161437	PAPAGALLO DR	SENEGAL ST	TUCUMAN ST	Local	Asphalt	37	546	112	2355	83.2	72	60	Mod	V Good			**78**

GISID	On Street	From Street	To Street	FunCL	Pavetype	Pavement Width (ft)	Pavement Length (ft)	Add Area (yd2)	Pavement Area (yd2)	Condition Summary (November 2025) Surface Distress Index (SDI)	Roughness Index (RI)	Structural Index (SI)	Strength Rating	Condition Rating	PCI Override (OPCI)	OPCI Date	Current Segment PCI (CPCI)
206586	PAPAGALLO DR	TUCUMAN ST	MOLUCCAN ST	Local	Asphalt	35	781	152	3189	93.5	86	60	Mod	Excellent			**89**
169760	PAPAGALLO DR	MOLUCCAN ST	NANDAY CT	Local	Asphalt	33	494	90	1900	93.9	78	60	Mod	Excellent			**87**
206587	PAPAGALLO DR	NANDAY CT	COCKATOO CT	Local	Asphalt	35	347	67	1,416	93	69	60	Mod	Excellent			**83**
169766	PAPAGALLO DR	COCKATOO CT	CONURE CT	Local	Asphalt	39	583	126	2,651	97	78	60	Mod	Excellent			**89**
169765	PAPAGALLO DR	CONURE CT	TIMNEH CT	Local	Asphalt	39	234	51	1,063	97	61	60	Mod	Excellent			**83**
169764	PAPAGALLO DR	TIMNEH CT	STRAIGHTAWAY CT	Local	Asphalt	36	1271	254	5,338	86	79	60	Mod	V Good			**82**
51821	PAPIN ST	LORETTA ST	WALTON ST	Local	Asphalt	33	736	135	2,833	29	39	60	Mod	Poor			**30**
160339	PAPYRUS CT	EOP	IVY RD	Local	Asphalt	48	181	49	1,019	83	43	80	Strng	Good			**67**
99421	PAR DR	BACK NINE ST	BIRDIE ST	Local	Asphalt	35	219	43	894	87	75	60	Mod	V Good			**82**
99420	PAR DR	BIRDIE ST	BACK NINE ST	Local	Asphalt	32	1380	245	5,151	86	72	60	Mod	V Good			**80**
71415	PARKER ST	STEPHANIE PL	ANN ST	Local	Asphalt	33	792	145	3050	22.9	40	60	Mod	Poor			**26**
206605	PARKER ST	ANN ST	MICHAEL ST	Local	Asphalt	32	568	101	2122	20.2	56	60	Mod	Poor			**29**
71416	PARKER ST	MICHAEL ST	ELAINE AVE	Local	Asphalt	33	215	39	828	10	60	30	Weak	Poor			**24**
71853	PARKSIDE DR	EOP	PRIVATE RD	Local	Asphalt	41	325	74	1,555	27	53	60	Mod	Poor			**33**
71854	PARKSIDE DR	PRIVATE RD	FIRESIDE ST	Local	Asphalt	38	253	53	1,120	13	51	30	Weak	Poor			**23**
173299	PARKVIEW DR	AUGUSTA CIR	GRANITE PL	Local	Asphalt	40	1114	248	5,198	85	81	60	Mod	V Good			**82**
171421	PARKVIEW DR	GRANITE PL	SUNDIAL CT	Local	Asphalt	35	349	68	1,424	82	74	60	Mod	V Good			**77**
171406	PARKVIEW DR	SUNDIAL CT	BOULDER PL	Local	Asphalt	35	885	172	3,614	88	68	60	Mod	V Good			**80**
171404	PARKVIEW DR	BOULDER PL	DOUGLAS DR	Local	Asphalt	40	213	47	994	78	43	80	Strng	Good			**64**
168585	PARKVIEW DR	DOUGLAS DR	GREENWAY RD	Local	Asphalt	37	205	42	886	64	43	80	Strng	Fair			**54**
52138	PARNASSUS CIR	MESA DR	FOWLES ST	Local	Asphalt	35	593	115	2,422	87	74	60	Mod	V Good			**81**
52137	PARNASSUS CIR	FOWLES ST	MESA DR	Local	Asphalt	33	637	117	2,451	83	70	60	Mod	V Good			**77**
161443	PARROLETTE CT	EOP	SENEGAL ST	Local	Asphalt	39	364	80	1,676	93	66	60	Mod	V Good			**82**
161444	PARROLETTE CT	SENEGAL ST	EOP	Local	Asphalt	42	610	141	2,961	88	64	60	Mod	V Good			**78**
52148	PARTRIDGE LN	SARBONNE DR	SKYLARK DR	Local	Asphalt	38	821	173	3,639	13	64	30	Weak	Poor			**27**
71705	PASEO DE LAURA	VISTA WAY	EOP	Local	Asphalt	39	966	209	4,396	16	49	60	Mod	Poor			**24**
70777	PASEO HERMOSA	MANDARIN DR	LOMA VERDE	Local	Asphalt	33	284	52	1093	89.4	78	60	Mod	Excellent			**84**
70778	PASEO HERMOSA	LOMA VERDE	EL CIRCULO	Local	Asphalt	34	296	56	1,174	75	78	60	Mod	V Good			**74**
70776	PASEO HERMOSA	EL CIRCULO	COTTONWOOD DR	Local	Asphalt	33	149	27	575	90	59	60	Mod	V Good			**78**
153853	PASEO HERMOSA	COTTONWOOD DR	PALMERA DR	Local	Asphalt	37	960	197	4142	85	65	60	Mod	V Good			**77**
132960	PASTEL CT	EOP	MONTAGE RD	Local	Asphalt	39	281	61	1,284	80	64	60	Mod	V Good			**73**
132978	PATINA CT	EOP	GALLERY DR	Local	Asphalt	39	285	62	1,297	86	83	60	Mod	V Good			**83**
132979	PATINA CT	GALLERY DR	EOP	Local	Asphalt	41	199	45	946	79.4	54	80	Strng	V Good			**69**
71722	PAULINE WAY	SHERBOURNE DR	SHENANDOAH DR	Local	Asphalt	32	259	46	967	28	63	30	Weak	Poor			**36**
71723	PAULINE WAY	SHENANDOAH DR	BEDFORD AVE	Local	Asphalt	34	297	56	1,178	51	60	60	Mod	Fair			**51**
205276	PEACOCK BLVD	TEMPLE HEIGHTS DR	ORD WAY	Local	Asphalt	40	1224	272	5,711	30	65	60	Mod	Marginal			**39**
58110	PEACOCK BLVD	ORD WAY	OCEANSIDE BLVD	Local	Asphalt	37	310	64	1,336	11	52	60	Mod	V Poor			**22**
58109	PEACOCK BLVD	OCEANSIDE BLVD	WESTRIDGE DR	Minor Collector	Asphalt	37	197	41	852	24.2	58	28.6	Weak	Poor	94	45408	**92**
58108	PEACOCK BLVD	WESTRIDGE DR	SUNRISE RIDGE	Minor Collector	Asphalt	38	359	76	1591	21.4	56	2.3	Weak	Poor	94	45408	**92**
58114	PEACOCK BLVD	SUNRISE RIDGE	SUNNY HILLS RD	Minor Collector	Asphalt	37	407	84	1,757	19	55	2	Weak	V Poor	94	4/26/24	**92**
58115	PEACOCK BLVD	SUNNY HILLS RD	RIM ROCK RD	Minor Collector	Asphalt	37	289	59	1,248	36	56	3	Weak	Poor	94	4/26/24	**92**
58113	PEACOCK BLVD	RIM ROCK RD	RISING GLEN DR	Minor Collector	Asphalt	41	294	67	1,406	44	57	5	Weak	Poor	94	4/26/24	**92**
58116	PEACOCK BLVD	RISING GLEN DR	WESTERLY CT	Minor Collector	Asphalt	38	483	102	2143	26.3	54	2.1	Weak	Poor	94	45408	**92**

GISID	On Street	From Street	To Street	FunCL	Pavetype	Pavement Width (ft)	Pavement Length (ft)	Add Area (yd2)	Pavement Area (yd2)	Condition Summary (November 2025) Surface Distress Index (SDI)	Roughness Index (RI)	Structural Index (SI)	Strength Rating	Condition Rating	PCI Override (OPCI)	OPCI Date	Current Segment PCI (CPCI)
58112	PEACOCK BLVD	WESTERLY CT	CRESCENT HEIGHTS DR	Minor Collector	Asphalt	39	261	57	1,187	28	61	3	Weak	Poor	94	4/26/24	**92**
58111	PEACOCK BLVD	CRESCENT HEIGHTS DR	KNOLL WOOD CT	Minor Collector	Asphalt	36	581	116	2,442	18	65	2	Weak	Poor	94	4/26/24	**92**
58118	PEACOCK BLVD	KNOLL WOOD CT	MYSTIK RD	Minor Collector	Asphalt	37	338	69	1,458	12	68	1	Weak	V Poor	94	4/26/24	**92**
58119	PEACOCK BLVD	MYSTIK RD	TEMPLE HEIGHTS DR	Minor Collector	Asphalt	37	425	87	1,836	24	68	2	Weak	Poor	94	4/26/24	**92**
58117	PEACOCK BLVD	TEMPLE HEIGHTS DR	DARWIN DR	Minor Collector	Asphalt	36	464	93	1948	24.9	54	30.7	Weak	Poor			**30**
71951	PEAR TREE LN	TOWNE CENTER DR	PEAR BLOSSOM DR	Local	Asphalt	50	140	39	817	7	50	30	Weak	V Poor			**19**
71952	PEAR TREE LN	BARTLETT AVE	BOUSSOCK LN	Local	Asphalt	36	224	45	941	49	44	60	Mod	Marginal			**45**
71807	PEARL LN	NORTH WAY	EOP	Local	Asphalt	41	313	71	1,498	31	54	60	Mod	Poor			**36**
82846	PEBBLE BEACH DR	SUNNINGDALE DR	FOXWOOD DR	Local	Asphalt	36	1158	232	4863	24.8	76	30	Weak	Marginal			**39**
157724	PEDRAGAL DR	POSADA CT	BAJA VISTA DR	Local	Asphalt	33	252	46	970	79	85	60	Mod	V Good			**79**
52420	PENKEA DR	EOP	HOOVER ST	Local	Asphalt	35	642	126	2,644	83	71	60	Mod	V Good			**77**
61936	PENNYROYAL WAY	MANZANITA WAY	EOP	Local	Asphalt	41	215	49	1,020	66	35	80	Strng	Fair			**53**
79107	PEPPERDINE AVE	EOP	RADFORD ST	Local	Asphalt	37	134	28	579	22	39	60	Mod	Poor	94	4/26/24	**92**
79106	PEPPERDINE AVE	RADFORD ST	PURDUE CT	Local	Asphalt	39	282	61	1283	13.2	54	60	Mod	Poor	94	45408	**92**
79108	PEPPERDINE AVE	PURDUE CT	BLUERIDGE ST	Local	Asphalt	38	248	52	1,098	14	52	60	Mod	Poor	94	4/26/24	**92**
79223	PEPPERTREE DR	EOP	ELM TREE DR	Local	Asphalt	42	152	36	746	79	27	80	Strng	Good			**59**
79222	PEPPERTREE DR	ELM TREE DR	MAHOGANY DR	Local	Asphalt	36	284	57	1,193	82	59	80	Strng	V Good			**73**
79224	PEPPERTREE DR	MAHOGANY DR	ROSE DR	Local	Asphalt	38	282	60	1,250	45	56	60	Mod	Marginal			**46**
44215	PEYRI RD	PRIVATE RD	RANCHO DEL ORO DR	Local	Asphalt	49	214	58	1,224	83	57	60	Mod	V Good			**72**
44207	PEYRI RD	SPRING AVE	PRIVATE RD	Local	Asphalt	24	294	39	822	95.5	71	60	Mod	Excellent			**86**
52772	PEYRI RD	N EL CAMINO REAL	ALLEY	Minor Collector	Asphalt	31	169	29	611	15.7	42	22.9	Weak	V Poor			**21**
52771	PEYRI RD	ALLEY	LUMINARIA WAY	Minor Collector	Asphalt	37	920	189	3971	58.8	63	84	Strng	Good			**64**
168068	PEYRI RD	LUMINARIA WAY	VIA LOS PADRES	Minor Collector	Asphalt	30	759	126	2,656	76	68	100	Strng	V Good			**78**
52773	PEYRI RD	VIA LOS PADRES	PALA RD	Minor Collector	Asphalt	39	290	63	1,318	83	63	100	Strng	V Good			**81**
98549	PICACHO CT	SILVER BLUFF DR	EOP	Local	Asphalt	47	163	42	887	84	40	80	Strng	Good			**67**
946	PIER VIEW WAY	N PACIFIC ST	N MYERS ST	Local	Asphalt	24	270	36	756	99	47	60	Mod	V Good			**81**
945	PIER VIEW WAY	N CLEVELAND ST	ALLEY	Local	Asphalt	22	135	17	347	79	53	80	Strng	V Good			**68**
948	PIER VIEW WAY	ALLEY	N TREMONT ST	Local	Asphalt	52	155	45	937	80	38	80	Strng	Good			**64**
940	PIER VIEW WAY	N TREMONT ST	ALLEY	Local	Asphalt	23	147	19	395	27	74	30	Weak	Marginal			**39**
939	PIER VIEW WAY	ALLEY	N COAST HWY	Local	Asphalt	50	151	42	880	37.7	35	80	Strng	Poor			**34**
949	PIER VIEW WAY	N COAST HWY	ARTIST ALY	Local	Asphalt	40	150	33	698	82.7	55	80	Strng	V Good			**72**
950	PIER VIEW WAY	ARTIST ALY	N FREEMAN ST	Local	Asphalt	37	142	29	614	90	58	60	Mod	V Good			**78**
941	PIER VIEW WAY	N FREEMAN ST	ALLEY	Local	Asphalt	52	139	40	841	84.1	77	60	Mod	V Good			**80**
953	PIER VIEW WAY	ALLEY	N DITMAR ST	Local	Asphalt	53	139	41	858	92	69	60	Mod	V Good			**83**
952	PIER VIEW WAY	N DITMAR ST	N NEVADA ST	Local	Asphalt	51	281	80	1672	94.5	65	60	Mod	V Good			**83**
951	PIER VIEW WAY	N NEVADA ST	ALLEY	Local	Asphalt	47	140	36	765	94	63	60	Mod	V Good			**82**
956	PIER VIEW WAY	ALLEY	N CLEMENTINE ST	Local	Asphalt	54	142	43	897	88.1	54	60	Mod	V Good			**75**
954	PIER VIEW WAY	N CLEMENTINE ST	ALLEY	Local	Asphalt	23	139	18	372	95	87	60	Mod	Excellent			**91**
955	PIER VIEW WAY	ALLEY	N HORNE ST	Local	Asphalt	51	145	41	860	62	63	60	Mod	Good			**60**
70913	PIERCE PL	MONROE ST	MADISON ST	Local	Asphalt	33	177	32	682	27	73	30	Weak	Marginal			**39**
79205	PINE RIDGE RD	EOP	BRIAR RIDGE RD	Local	Asphalt	43	310	73	1,537	27	62	60	Mod	Poor	94	4/26/24	**92**
79155	PINE RIDGE RD	BRIAR RIDGE RD	TEMPLE HEIGHTS DR	Local	Asphalt	39	210	45	955	69	52	60	Mod	Good	94	4/26/24	**92**
79156	PINE RIDGE RD	TEMPLE HEIGHTS DR	BELLA COLLINA ST	Local	Asphalt	38	312	66	1,382	89	58	60	Mod	V Good			**78**

GISID	On Street	From Street	To Street	FunCL	Pavetype	Pavement Width (ft)	Pavement Length (ft)	Add Area (yd2)	Pavement Area (yd2)	Condition Summary (November 2025) Surface Distress Index (SDI)	Roughness Index (RI)	Structural Index (SI)	Strength Rating	Condition Rating	PCI Override (OPCI)	OPCI Date	Current Segment PCI (CPCI)
52944	PINE ST	S PACIFIC ST	ALLEY	Local	Asphalt	22	147	18	377	71	70	80	Strng	V Good			**69**
52943	PINE ST	ALLEY	S MYERS ST	Local	Asphalt	19	135	14	300	94	83	60	Mod	Excellent			**89**
194482	PINEHURST DR	EOP	BELLINGHAM DR	Local	Asphalt	39	530	114	2386	90.4	77	60	Mod	Excellent	85	45408	**84**
79267	PINEWOOD DR	ALAMOSA PARK DR	EOP	Local	Asphalt	38	727	153	3,205	11	61	30	Weak	Poor			**25**
97280	PISMO BAY CT	CARDIFF BAY DR	MARBLEHEAD BAY DR	Local	Asphalt	34	447	84	1773	82.9	69	60	Mod	V Good			**77**
155968	PLAYA DEL REY AVE	BRISAS ST	CORTA ST	Local	Asphalt	36	650	130	2730	91	82	60	Mod	Excellent			**86**
155969	PLAYA DEL REY AVE	CORTA ST	NORTH RIVER RD	Local	Asphalt	35	482	94	1,968	87	61	60	Mod	V Good			**77**
97264	PLAYA DEL REY AVE	NORTH RIVER RD	POINT LOBAS CIR	Local	Asphalt	36	177	35	745	16	18	80	Strng	V Poor			**15**
173332	PLAYERS DR	EOP	BOGEY DR	Local	Asphalt	42	436	101	2128	89.3	76	60	Mod	V Good			**83**
173331	PLAYERS DR	BOGEY DR	VISTA POINTE BLVD	Local	Asphalt	40	618	137	2,882	80	79	60	Mod	V Good			**78**
79432	PLAZA DR	COLLEGE BLVD	PRIVATE RD	Major Arterial	Asphalt	64	250	89	1865	47.6	41	92.5	Strng	Fair			**53**
79430	PLAZA DR	PRIVATE RD	PRIVATE RD	Major Arterial	Asphalt	49	525	143	3,002	64	78	37	Weak	Good			**56**
79431	PLAZA DR	PRIVATE RD	PRIVATE RD	Major Arterial	Asphalt	67	164	61	1,286	83	68	82	Strng	V Good			**76**
79435	PLAZA DR	PRIVATE RD	STATE ROUTE 78 RAMP	Major Arterial	Asphalt	46	443	113	2378	85.4	74	8.3	Weak	Good			**59**
79434	PLAZA DR	STATE ROUTE 78 RAMP	PRIVATE RD	Major Arterial	Asphalt	62	409	141	2962	79.6	68	55.2	Mod	V Good			**67**
79433	PLAZA DR	PRIVATE RD	THUNDER DR	Major Arterial	Asphalt	60	905	302	6,333	67	61	73	Mod	Good			**63**
208233	PLAZA REAL	AVENIDA DE LA PLATA	AVENIDA DE LA PLATA	Local	Asphalt	26	1443	208	4,378	46	69	60	Mod	Fair			**51**
155957	PLUMOSA ST	BRISAS ST	DEL FLORA ST	Local	Asphalt	35	719	140	2934	90.9	73	60	Mod	Excellent			**84**
155958	PLUMOSA ST	DEL FLORA ST	NORTH RIVER RD	Local	Asphalt	36	462	92	1,940	87	67	60	Mod	V Good			**79**
36202	POINT ARGUELLO	POINT VICENTE	POINT BUCHON	Local	Asphalt	33	521	96	2006	36.4	54	60	Mod	Marginal			**40**
36203	POINT ARGUELLO	POINT BUCHON	POINT CABRILLO	Local	Asphalt	32	372	66	1,387	38	57	60	Mod	Marginal			**41**
36204	POINT ARGUELLO	POINT CABRILLO	POINT REYES	Local	Asphalt	34	324	61	1,284	41	54	60	Mod	Marginal			**42**
36225	POINT BUCHON	EOP	POINT ARGUELLO	Local	Asphalt	49	131	36	746	22	16	80	Strng	V Poor			**18**
36155	POINT CABRILLO	WESTPORT DR	POINT ARGUELLO	Local	Asphalt	35	171	33	698	61	60	60	Mod	Good			**58**
36154	POINT CABRILLO	POINT ARGUELLO	POINT VICENTE	Local	Asphalt	37	611	126	2638	57.5	65	60	Mod	Fair			**57**
36156	POINT CABRILLO	POINT VICENTE	POINT DEGADA	Local	Asphalt	36	272	54	1,142	78	49	80	Strng	Good			**66**
36274	POINT DEGADA	EOP	POINT SUR	Local	Asphalt	38	170	36	752	83.1	52	60	Mod	V Good			**71**
36273	POINT DEGADA	POINT SUR	POINT CABRILLO	Local	Asphalt	37	497	102	2,145	70	63	60	Mod	Good			**65**
36272	POINT DEGADA	POINT CABRILLO	DOUGLAS DR	Local	Asphalt	36	515	103	2163	65.8	53	60	Mod	Good			**59**
36275	POINT DEGADA	DOUGLAS DR	SUNNINGDALE DR	Local	Asphalt	35	200	39	817	31.4	67	60	Mod	Marginal			**40**
36052	POINT LOBAS CIR	PLAYA DEL REY AVE	PARADISE COVE WAY	Local	Asphalt	38	169	36	748	59	69	60	Mod	Good			**60**
139895	POINT LOBAS CIR	PARADISE COVE WAY	TIMBER COVE WAY	Local	Asphalt	39	140	30	637	16.8	73	30	Weak	Poor			**32**
36050	POINT LOBAS CIR	TIMBER COVE WAY	ARCATA BAY WAY	Local	Asphalt	39	107	23	487	11	73	30	Weak	Poor			**29**
36053	POINT LOBAS CIR	ARCATA BAY WAY	STILLWATER COVE WAY	Local	Asphalt	37	100	21	432	9	83	30	Weak	Poor			**30**
36051	POINT LOBAS CIR	STILLWATER COVE WAY	MARINA DEL REY AVE	Local	Asphalt	38	189	40	840	23	74	30	Weak	Poor			**37**
36045	POINT LOBAS CIR	MARINA DEL REY AVE	DS@192W MARINA DEL REY AVE	Local	Asphalt	38	192	40	849	19	80	30	Weak	Poor			**36**
139912	POINT LOBAS CIR	DS@192W MARINA DEL REY AVE	HUMBOLT BAY WAY	Local	Asphalt	39	102	22	465	38.2	85	60	Mod	Fair			**51**
36044	POINT LOBAS CIR	HUMBOLT BAY WAY	DANA POINT WAY	Local	Asphalt	38	92	19	409	17	73	30	Weak	Poor			**33**
139913	POINT LOBAS CIR	DANA POINT WAY	MALIBU POINT WAY	Local	Asphalt	38	178	38	791	16	69	30	Weak	Poor			**31**
36046	POINT LOBAS CIR	MALIBU POINT WAY	YANKEE POINT WAY	Local	Asphalt	39	68	15	308	13	92	30	Weak	Poor			**36**
139917	POINT LOBAS CIR	YANKEE POINT WAY	ROCKPORT BAY WAY	Local	Asphalt	39	68	15	311	17	70	30	Weak	Poor			**31**
36047	POINT LOBAS CIR	ROCKPORT BAY WAY	CYPRESS POINT WAY	Local	Asphalt	37	143	29	616	13.9	65	30	Weak	Poor			**28**
36049	POINT LOBAS CIR	CYPRESS POINT WAY	BODEGA BAY WAY	Local	Asphalt	37	78	16	335	17.5	75	30	Weak	Poor			**34**

GISID	On Street	From Street	To Street	FunCL	Pavetype	Pavement Width (ft)	Pavement Length (ft)	Add Area (yd2)	Pavement Area (yd2)	Condition Summary (November 2025) Surface Distress Index (SDI)	Roughness Index (RI)	Structural Index (SI)	Strength Rating	Condition Rating	PCI Override (OPCI)	OPCI Date	Current Segment PCI (CPCI)
139909	POINT LOBAS CIR	BODEGA BAY WAY	PILLAR PT WAY	Local	Asphalt	38	138	29	613	12.5	77	30	Weak	Poor			**31**
139904	POINT LOBAS CIR	PILLAR PT WAY	WINDERMERE PT WAY	Local	Asphalt	39	127	27	577	17	74	30	Weak	Poor			**33**
139903	POINT LOBAS CIR	WINDERMERE PT WAY	ABALONE PT WAY	Local	Asphalt	37	71	15	307	10	62	30	Weak	Poor			**25**
139902	POINT LOBAS CIR	ABALONE PT WAY	HALF MOON BAY WAY	Local	Asphalt	38	76	16	335	11	66	60	Mod	Poor			**27**
139919	POINT LOBAS CIR	HALF MOON BAY WAY	IVERSON POINT WAY	Local	Asphalt	37	92	19	398	13	73	30	Weak	Poor			**30**
36043	POINT LOBAS CIR	IVERSON POINT WAY	PLAYA DEL REY AVE	Local	Asphalt	35	149	29	609	15	66	30	Weak	Poor			**29**
97288	POINT LOMA PL	EOP	SOLANO BAY PL	Local	Asphalt	43	166	39	822	77	27	80	Strng	Good			**58**
97293	POINT MALAGA PL	EOP	MOONSTONE BAY DR	Local	Asphalt	37	401	83	1,745	89	66	60	Mod	V Good			**79**
36180	POINT REYES	POINT ARGUELLO	POINT VICENTE	Local	Asphalt	33	547	100	2,108	25	49	60	Mod	Poor			**30**
36231	POINT SUR	WESTPORT DR	POINT DEGADA	Local	Asphalt	37	890	183	3,840	84	70	60	Mod	V Good			**78**
36165	POINT VICENTE	POINT ARGUELLO	POINT CABRILLO	Local	Asphalt	31	209	36	756	77	61	80	Strng	V Good			**70**
36166	POINT VICENTE	POINT CABRILLO	POINT REYES	Local	Asphalt	30	352	59	1,231	39	50	60	Mod	Marginal			**40**
97286	POINT WINDEMERE PL	EOP	SOLANO BAY PL	Local	Asphalt	40	265	58	1227	81.8	60	60	Mod	V Good			**73**
97287	POINT WINDEMERE PL	SOLANO BAY PL	CARDIFF BAY DR	Local	Asphalt	32	579	103	2,162	73	61	60	Mod	Good			**67**
122481	POINTILLIST CT	EOP	GALLERY DR	Local	Asphalt	53	211	62	1304	83.7	71	60	Mod	V Good			**78**
70900	POLK ST	ANDREW JACKSON ST	ANDREW JACKSON ST	Local	Asphalt	32	1281	228	4,784	60	67	60	Mod	Good			**59**
132818	POLO CT	DARTMOOR CIR	SPUR AVE	Local	Asphalt	35	299	58	1221	86.1	79	60	Mod	V Good			**82**
133088	POMANI CT	EOP	BELLA COLLINA ST	Local	Asphalt	37	310	64	1,347	90	69	60	Mod	V Good			**82**
78836	PONDEROSA DR	LOS ARBOLITOS BLVD	REDWOOD ST	Local	Asphalt	36	987	197	4,145	16	54	30	Weak	Poor			**26**
78837	PONDEROSA DR	REDWOOD ST	EOP	Local	Asphalt	37	129	27	557	40.6	9	80	Strng	Poor			**28**
79344	PONY CT	EOP	SILVERADO DR	Local	Asphalt	44	157	39	817	11	23	60	Mod	V Poor	94	45408	**92**
17469	POPLAR RD	EOP	ACACIA AVE	Local	Asphalt	40	294	65	1,357	39	43	60	Mod	Marginal			**38**
17470	POPLAR RD	ACACIA AVE	ALLEY	Local	Asphalt	34	157	30	624	32	53	30	Weak	Poor			**36**
17468	POPLAR RD	ALLEY	CAREY RD	Local	Asphalt	34	145	27	575	82	47	80	Strng	V Good			**68**
79049	POPPY CIR	EOP	CALLE DEL PALO	Local	Asphalt	46	165	42	889	62.9	22	80	Strng	Marginal			**47**
132950	PORTFOLIO ST	TEMPERA CT	GALLERY DR	Local	Asphalt	32	193	34	721	62	56	60	Mod	Fair			**57**
157725	PORTICO DR	ESCALA CV	BAJA VISTA DR	Local	Asphalt	34	257	49	1019	72.2	74	80	Strng	V Good			**71**
75378	PORTOFINO DR	LAUREL RD	FIRE MOUNTAIN DR	Local	Asphalt	32	1318	234	4922	54.5	57	60	Mod	Fair			**53**
97285	PORTSMOUTH BAY CT	SOLANO BAY PL	EOP	Local	Asphalt	36	141	28	592	80	16	80	Strng	Fair			**56**
157730	POSADA CT	EOP	PEDRAGAL DR	Local	Asphalt	42	189	44	923	92	58	60	Mod	V Good			**79**
157731	POSADA CT	PEDRAGAL DR	EOP	Local	Asphalt	40	197	44	928	81	57	80	Strng	V Good			**71**
122815	POUMELE WAY	EOP	DS@76N EOP	Local	Asphalt	29	76	12	257	100	63	60	Mod	Excellent			**86**
122813	POUMELE WAY	DS@76N EOP	SAMOA WAY	Local	Asphalt	29	200	32	678	22	72	30	Weak	Poor			**35**
62415	POWELL RD	ONTARIO ST	CHAMPLAIN ST	Local	Asphalt	36	171	34	718	99	61	60	Mod	Excellent	94	45408	**92**
62414	POWELL RD	CHAMPLAIN ST	ELSINORE ST	Local	Asphalt	37	927	191	4,002	100	68	60	Mod	Excellent	94	4/26/24	**92**
62417	POWELL RD	ELSINORE ST	MEAD ST	Local	Asphalt	39	310	67	1410	92.6	55	60	Mod	V Good	94	45408	**92**
62416	POWELL RD	MEAD ST	GLACIER RD	Local	Asphalt	37	583	120	2,515	99	73	60	Mod	Excellent	94	4/26/24	**92**
17179	PRADO CT	ALAMOSA PARK DR	EOP	Local	Asphalt	35	715	138	2,901	21	70	30	Weak	Poor			**34**
21430	PRAIRIE RD	ARTHUR AVE	EOP	Local	Asphalt	35	143	28	584	70.6	23	80	Strng	Fair			**52**
79466	PRESTWICK CIR	WAVERLY RD	EOP	Local	Asphalt	40	550	123	2575	70.5	50	60	Mod	Good			**61**
122379	PRIMA VERA	EOP	CONQUISTADOR	Local	Asphalt	40	225	50	1057	20.3	56	60	Mod	Poor			**30**
194481	PRIVATE DRWY	PRIVATE DRWY	PRIVATE DRWY	Minor Arterial	Asphalt	29	698	112	2361	45.3	41	23	Weak	Poor			**34**
97260	PRIVATE RD	AVENIDA DESCANSO	EOP	Local	Asphalt	57	79	25	525	30	2	80	Strng	V Poor			**18**

GISID	On Street	From Street	To Street	FunCL	Pavetype	Pavement Width (ft)	Pavement Length (ft)	Add Area (yd2)	Pavement Area (yd2)	Condition Summary (November 2025) Surface Distress Index (SDI)	Roughness Index (RI)	Structural Index (SI)	Strength Rating	Condition Rating	PCI Override (OPCI)	OPCI Date	Current Segment PCI (CPCI)
97261	PRIVATE RD	EOP	AVENIDA DESCANSO	Local	Asphalt	54	72	22	456	86	12	80	Strng	Good			**59**
110219	PRIVATE RD	SLEEPING INDIAN RD	GROVE VIEW RD	Local	Asphalt	38	517	109	2293	22.9	66	30	Weak	Poor			**34**
79404	PRODUCTION AVE	AIRPORT RD	ROYMAR RD	Local	Asphalt	40	1147	255	5,352	12	63	30	Weak	Poor			**26**
74151	PUERTA DE LOMAS	SLEEPING INDIAN RD	PRIVATE RD	Local	Asphalt	22	934	114	2,398	7	36	60	Mod	V Poor			**15**
79269	PUERTO ORO CT	EOP	SILVER BLUFF DR	Local	Asphalt	63	83	29	610	82	39	80	Strng	Good			**66**
53841	PULS ST	MCNEIL ST	SANTA BARBARA ST	Local	Asphalt	33	761	139	2928	63.8	53	60	Mod	Good			**58**
53842	PULS ST	SANTA BARBARA ST	EOP	Local	Asphalt	35	333	65	1,372	63	49	80	Strng	Fair			**56**
53843	PULS ST	SAN DIEGO ST	HOLLY ST	Local	Asphalt	33	359	66	1381	11.3	63	30	Weak	Poor			**26**
79109	PURDUE CT	PEPPERDINE AVE	EOP	Local	Asphalt	39	233	51	1,069	8	68	30	Weak	Poor	94	4/26/24	**92**
77766	PUTTER PL	CALLE BUENA VENTURA	EOP	Local	Asphalt	45	91	23	475	11.5	14	60	Mod	V Poor			**11**
99442	PUTTING GREEN CT	EOP	SANDTRAP CT	Local	Asphalt	40	125	28	583	95.5	56	60	Mod	V Good			**81**
99441	PUTTING GREEN CT	SANDTRAP CT	EOP	Local	Asphalt	44	376	92	1,927	77	70	60	Mod	V Good			**73**
79220	QUAILRIDGE DR	HAVENWOOD DR	WESTRIDGE DR	Local	Asphalt	36	645	129	2,710	31	59	60	Mod	Poor			**37**
201930	QUARTER HORSE CIR	CHINCOTEAGUE CT	CRANBERRY ST	Local	Asphalt	42	1057	247	5,182	88	71	60	Mod	V Good			**81**
208237	QUIET HILLS DR	BOULDER CREEK RD	DOGWOOD CT	Local	Asphalt	39	327	71	1,487	12	67	30	Weak	Poor	94	4/26/24	**92**
79206	QUIET HILLS DR	DOGWOOD CT	FOXTAIL CT	Local	Asphalt	35	580	113	2,368	12	68	30	Weak	Poor	94	4/26/24	**92**
79209	QUIET HILLS DR	FOXTAIL CT	BOULDER CREEK RD	Local	Asphalt	35	487	95	1,990	18	72	30	Weak	Poor	94	4/26/24	**92**
132959	QUILL ST	MOSAIC CIR	MURAL ST	Local	Asphalt	32	226	40	843	93	69	60	Mod	Excellent			**84**
79084	RADFORD ST	AUBURN AVE	PEPPERDINE AVE	Local	Asphalt	36	610	122	2,562	8	65	30	Weak	Poor	94	4/26/24	**92**
54287	RAINBOW LN	MAXSON ST	EOP	Local	Asphalt	39	220	48	998	94	49	60	Mod	V Good	85	4/26/24	**84**
19325	RAINWOOD CT	SHADOW TREE DR	EOP	Local	Asphalt	48	298	79	1,653	87	68	60	Mod	V Good			**79**
99343	RAMADA DR	CASERAS DR	PRIVATE RD	Local	Asphalt	33	566	104	2177	96.7	70	60	Mod	Excellent			**86**
212434	RANCH VIEW RD	EOP	WAGON WHEEL DR	Local	Asphalt	34	1112	209	4389	83.8	71	60	Mod	V Good			**78**
98504	RANCH VIEW RD	WAGON WHEEL DR	JEFFRIES RANCH RD	Local	Asphalt	31	1539	265	5,566	86	73	60	Mod	V Good			**81**
79369	RANCHERO DR	ROANE DR	EOP	Local	Asphalt	40	321	71	1,492	11	60	60	Mod	Poor	94	4/26/24	**92**
70101	RANCHO CT	EOP	WHISPERING PALM DR	Local	Asphalt	39	290	63	1,321	47	81	60	Mod	Fair			**56**
178387	RANCHO DEL ORO DR	EOP	VISTA WAY	Local	Asphalt	38	599	126	2,656	54	86	60	Mod	Good			**62**
21270	RANCHO DEL ORO DR	VISTA WAY	LAS TIENDAS WAY	Major Arterial	Asphalt	61	422	143	3,001	83	75	80	Strng	V Good			**78**
21272	RANCHO DEL ORO DR	LAS TIENDAS WAY	GOLFERS DR	Major Arterial	Asphalt	48	655	175	3,669	83	82	69	Mod	V Good			**77**
21271	RANCHO DEL ORO DR	GOLFERS DR	TOURNAMENT DR	Major Arterial	Asphalt	61	915	310	6,510	92	91	39	Weak	V Good			**75**
21273	RANCHO DEL ORO DR	TOURNAMENT DR	TRIESTE WAY	Major Arterial	Asphalt	58	967	312	6,543	92	86	62	Mod	V Good			**81**
188977	RANCHO DEL ORO DR	TRIESTE WAY	CARTEGENA WAY	Major Arterial	Asphalt	30	258	43	903	90	83	37	Weak	V Good			**71**
188978	RANCHO DEL ORO DR	CARTEGENA WAY	GLASER DR	Major Arterial	Asphalt	66	289	106	2222	91.1	86	11.2	Weak	Good			**66**
21268	RANCHO DEL ORO DR	GLASER DR	VISCAYA WAY	Major Arterial	Asphalt	60	718	239	5,026	90	90	45	Mod	V Good			**76**
175480	RANCHO DEL ORO DR	VISCAYA WAY	WATERFORD DR	Major Arterial	Asphalt	61	890	302	6333	93.1	88	66.9	Mod	Excellent			**83**
21277	RANCHO DEL ORO DR	WATERFORD DR	VISTA DEL ORO DR	Major Arterial	Asphalt	55	768	235	4,930	93	90	86	Strng	Excellent			**88**
139968	RANCHO DEL ORO DR	VISTA DEL ORO DR	SEA CLIFF WAY	Major Arterial	Asphalt	60	1040	347	7,280	92	82	68	Mod	V Good			**81**
208147	RANCHO DEL ORO DR	SEA CLIFF WAY	OCEANSIDE BLVD	Major Arterial	Asphalt	51	1344	381	7,995	70	73	92	Strng	V Good			**74**
173392	RANCHO DEL ORO DR	OCEANSIDE BLVD	SENIOR CENTER DR	Major Arterial	Asphalt	77	772	330	6,940	75	66	100	Strng	V Good			**77**
173391	RANCHO DEL ORO DR	SENIOR CENTER DR	SEAGATE WAY	Major Arterial	Asphalt	68	696	263	5,521	72	72	100	Strng	V Good			**77**
211115	RANCHO DEL ORO DR	EL CORAZON DR	MESA DR	Major Arterial	Asphalt	64	2473	879	18,467	65	73	100	Strng	V Good			**73**
21275	RANCHO DEL ORO DR	MESA DR	OREGANO WAY	Major Arterial	Asphalt	55	1118	342	7,172	75	79	91	Strng	V Good			**78**
21286	RANCHO DEL ORO DR	OREGANO WAY	CURRY WAY	Major Arterial	Asphalt	58	610	197	4130	75.4	90	36.7	Weak	Good			**65**

GISID	On Street	From Street	To Street	FunCL	Pavetype	Pavement Width (ft)	Pavement Length (ft)	Add Area (yd2)	Pavement Area (yd2)	Condition Summary (November 2025) Surface Distress Index (SDI)	Roughness Index (RI)	Structural Index (SI)	Strength Rating	Condition Rating	PCI Override (OPCI)	OPCI Date	Current Segment PCI (CPCI)
21288	RANCHO DEL ORO DR	CURRY WAY	VIA RANCHO RD	Major Arterial	Asphalt	58	223	72	1,507	78	87	22	Weak	Good			**62**
21287	RANCHO DEL ORO DR	VIA RANCHO RD	PRIVATE RD	Major Arterial	Asphalt	20	20	2	47	40	51	60	Mod	Marginal			**39**
21285	RANCHO DEL ORO DR	PRIVATE RD	PRIVATE RD	Major Arterial	Asphalt	62	290	100	2,095	49	65	40	Weak	Fair			**45**
21284	RANCHO DEL ORO DR	PRIVATE RD	SAN RAMON DR	Major Arterial	Asphalt	62	729	251	5275	36.4	70	73.7	Mod	Fair			**49**
21289	RANCHO DEL ORO DR	SAN RAMON DR	PRIVATE RD	Major Arterial	Asphalt	59	1247	409	8,581	31	67	86	Strng	Fair			**50**
21283	RANCHO DEL ORO DR	PRIVATE RD	CRAVEN RD	Major Arterial	Asphalt	67	534	199	4,174	31	72	100	Strng	Fair			**55**
157155	RANCHO DEL ORO DR	CRAVEN RD	STATE ROUTE 76 EB	Major Arterial	Asphalt	116	352	227	4,769	23	67	74	Mod	Marginal			**42**
157154	RANCHO DEL ORO DR	STATE ROUTE 76 EB	STATE ROUTE 76 WB	Major Arterial	Asphalt	20	78	9	182	50	45	80	Strng	Marginal			**44**
194990	RANCHO DEL ORO DR	STATE ROUTE 76 WB	PRIVATE RD	Major Arterial	Asphalt	56	420	131	2,745	40	60	55	Mod	Marginal			**44**
194991	RANCHO DEL ORO DR	PRIVATE RD	PEYRI RD	Major Arterial	Asphalt	61	506	171	3,600	24	52	100	Strng	Fair			**46**
212711	RAQUEL DR	BONITA DR	BONITA DR	Local	Asphalt	35	1014	197	4,140	5	61	30	Weak	V Poor			**21**
54557	RAYMOND LN	EOP	GRACE ST	Local	Asphalt	42	235	55	1155	50.2	71	60	Mod	Fair			**55**
54672	REDONDO DR	NORTH RIVER RD	TACAYME PL	Local	Asphalt	46	224	57	1203	46.4	57	60	Mod	Marginal	94	45408	**92**
97513	REDONDO DR	TACAYME PL	LUNA DR	Local	Asphalt	44	270	66	1,386	18	80	30	Weak	Poor	94	4/26/24	**92**
54674	REDONDO DR	LUNA DR	SIESTA DR	Local	Asphalt	44	511	125	2,621	33	78	60	Mod	Marginal	94	4/26/24	**92**
54673	REDONDO DR	SIESTA DR	W REDONDO DR	Local	Asphalt	44	256	63	1314	19.8	54	30	Weak	Poor	94	45408	**92**
139823	REDWING DR	MORNING VIEW DR	DS@625S MORNING VIEW DR	Local	Asphalt	38	625	132	2,772	89	89	60	Mod	Excellent			**87**
139825	REDWING DR	EOP	DS@107N EOP	Local	Asphalt	50	107	30	625	86	29	80	Strng	Good			**65**
139824	REDWING DR	DS@625S MORNING VIEW DR	LONG CREST DR	Local	Asphalt	36	412	82	1,731	87	70	60	Mod	V Good			**80**
78832	REDWOOD ST	LOS ARBOLITOS BLVD	PONDEROSA DR	Local	Asphalt	36	482	96	2025	6.11	64	30	Weak	Poor			**23**
78831	REDWOOD ST	PONDEROSA DR	FREDRICKS AVE	Local	Asphalt	37	272	56	1174	65.5	85	60	Mod	V Good			**70**
78833	REDWOOD ST	FREDRICKS AVE	SHERWOOD DR	Local	Asphalt	37	263	54	1135	27.4	74	60	Mod	Marginal			**40**
54773	REESE ST	S DITMAR ST	S NEVADA ST	Local	Asphalt	28	289	45	943	37.9	64	60	Mod	Marginal			**44**
54774	REESE ST	S NEVADA ST	S CLEMENTINE ST	Local	Asphalt	33	280	51	1,079	72	29	80	Strng	Fair			**55**
79459	REGENCY CIR	WINSLOW RD	EOP	Local	Asphalt	41	187	43	895	51	20	80	Strng	Marginal			**38**
71380	RENA DR	EOP	ARTHUR AVE	Local	Asphalt	46	287	74	1,547	71	72	60	Mod	V Good			**69**
71381	RENA DR	ARTHUR AVE	EL MIRLO DR	Local	Asphalt	35	266	52	1086	22.4	80	30	Weak	Marginal			**38**
139831	RICEWOOD DR	EOP	SHADOW TREE DR	Local	Asphalt	38	284	60	1,266	84	67	60	Mod	V Good			**77**
139832	RICEWOOD DR	SHADOW TREE DR	FERN RIDGE CT	Local	Asphalt	37	401	82	1,731	89	82	60	Mod	Excellent			**85**
139833	RICEWOOD DR	FERN RIDGE CT	LONG CREST DR	Local	Asphalt	37	298	61	1,288	87	80	60	Mod	Excellent			**84**
215092	RICEWOOD DR	LONG CREST DR	VALLEY CREST DR	Local	Asphalt	36	302	60	1,267	88	54	60	Mod	V Good			**75**
81794	RICEWOOD DR	VALLEY CREST DR	RIVERTREE DR	Local	Asphalt	36	628	126	2,638	83	79	60	Mod	V Good			**81**
166867	RICHARD CT	EOP	WILLOWBROOK DR	Local	Asphalt	36	447	91	1905	73.1	71	60	Mod	V Good			**70**
55058	RIDGE RD	LAKE BLVD	BLACKWELL RD	Local	Asphalt	35	281	55	1148	15.1	63	30	Weak	Poor			**28**
55057	RIDGE RD	BLACKWELL RD	WAVERLY RD	Local	Asphalt	39	421	91	1916	8.21	50	60	Mod	V Poor			**20**
55056	RIDGE RD	WAVERLY RD	SHERIDAN RD	Local	Asphalt	35	468	91	1,911	7	56	30	Weak	V Poor			**20**
55061	RIDGE RD	SHERIDAN RD	MORNING CANYON RD	Local	Asphalt	36	202	40	847	44	58	60	Mod	Marginal			**46**
55062	RIDGE RD	MORNING CANYON RD	CITY LIMIT	Local	Asphalt	37	145	30	625	63.4	50	60	Mod	Fair			**56**
79118	RIDGEMONT CT	DARWIN DR	CRESTMONT PL	Local	Asphalt	34	274	52	1,088	79	73	60	Mod	V Good			**75**
79117	RIDGEMONT CT	CRESTMONT PL	EOP	Local	Asphalt	42	194	45	938	57	53	60	Mod	Fair			**53**
181290	RIDGEWAY ST	FIRE MOUNTAIN DR	PRIVATE DRWY	Local	Asphalt	30	860	143	3011	88.8	64	60	Mod	V Good			**79**
181289	RIDGEWAY ST	PRIVATE DRWY	CALIFORNIA ST	Local	Asphalt	42	217	51	1,065	92	77	60	Mod	Excellent			**85**
55123	RIDGEWAY ST	CALIFORNIA ST	PRIVATE RD	Local	Asphalt	36	649	130	2,725	83	78	60	Mod	V Good			**80**

GISID	On Street	From Street	To Street	FunCL	Pavetype	Pavement Width (ft)	Pavement Length (ft)	Add Area (yd2)	Pavement Area (yd2)	Condition Summary (November 2025) Surface Distress Index (SDI)	Roughness Index (RI)	Structural Index (SI)	Strength Rating	Condition Rating	PCI Override (OPCI)	OPCI Date	Current Segment PCI (CPCI)
55122	RIDGEWAY ST	PRIVATE RD	GRANDVIEW ST	Local	Asphalt	29	530	85	1792	69.7	62	60	Mod	Good			**65**
78030	RIM ROCK RD	PEACOCK BLVD	WESTRIDGE DR	Local	Asphalt	40	709	158	3,309	28	66	60	Mod	Marginal	94	4/26/24	**92**
139807	RIMHURST CT	EOP	RIVERTREE DR	Local	Asphalt	40	532	118	2,475	98	72	60	Mod	Excellent			**88**
139806	RIMHURST CT	RIVERTREE DR	EOP	Local	Asphalt	38	385	80	1686	95.1	70	60	Mod	Excellent			**85**
123267	RINCON CT	EOP	LASSEN DR	Local	Asphalt	42	225	52	1,094	83	57	80	Strng	V Good			**73**
79268	RIO CLARO CT	ALAMOSA PARK DR	EOP	Local	Asphalt	36	405	81	1698	73.7	56	80	Strng	Good			**66**
71030	RIO PLATA DR	ALAMOSA PARK DR	ROBINWOOD DR	Local	Asphalt	36	556	111	2,335	3	71	30	Weak	Poor			**23**
71029	RIO PLATA DR	ROBINWOOD DR	ORO GRANDE ST	Local	Asphalt	34	1428	270	5665	24.8	69	60	Mod	Poor			**36**
100415	RIO VIENTO CT	EOP	GREY HAWK CT	Local	Asphalt	44	145	36	750	38	30	60	Mod	Poor			**32**
157748	RIO VISTA DR	TORTUGA CV	ALIPAZ CT	Local	Asphalt	36	255	51	1,071	94	63	60	Mod	V Good			**82**
157749	RIO VISTA DR	ALIPAZ CT	CADENA DR	Local	Asphalt	34	252	48	1000	99.8	72	60	Mod	Excellent			**89**
157750	RIO VISTA DR	CADENA DR	ESTANCIA DR	Local	Asphalt	38	252	53	1,117	100	67	60	Mod	Excellent			**87**
157751	RIO VISTA DR	ESTANCIA DR	PALA RD	Local	Asphalt	37	440	90	1899	97.5	79	60	Mod	Excellent			**90**
157752	RIO VISTA DR	PALA RD	BAJA VISTA DR	Local	Asphalt	38	432	91	1,914	99	85	60	Mod	Excellent			**92**
78044	RISING GLEN DR	BOULDER CREEK RD	PEACOCK BLVD	Local	Asphalt	40	311	69	1,451	11	48	30	Weak	V Poor	94	4/26/24	**92**
78043	RISING GLEN DR	PEACOCK BLVD	HIGHRIDGE DR	Local	Asphalt	40	285	63	1331	7.89	64	30	Weak	Poor	94	45408	**92**
78047	RISING GLEN DR	HIGHRIDGE DR	WESTRIDGE DR	Local	Asphalt	36	426	85	1,789	10	59	30	Weak	Poor	94	4/26/24	**92**
78046	RISING GLEN DR	WESTRIDGE DR	ROLLING HILLS DR	Local	Asphalt	39	224	48	1,017	10	58	30	Weak	Poor	94	4/26/24	**92**
78045	RISING GLEN DR	ROLLING HILLS DR	TEMPLE HEIGHTS DR	Local	Asphalt	38	256	54	1,136	11	81	30	Weak	Poor	94	4/26/24	**92**
154809	RIVERSIDE DR	CARMELO DR	EOP	Local	Asphalt	26	843	122	2,557	67	64	60	Mod	Good			**64**
61979	RIVERTREE DR	CHIMNEY ROCK DR	VALLEY CREST DR	Local	Asphalt	38	488	103	2,163	94	76	60	Mod	Excellent			**86**
61987	RIVERTREE DR	VALLEY CREST DR	FOUSSAT RD	Local	Asphalt	36	218	44	914	88.6	79	60	Mod	Excellent			**84**
61986	RIVERTREE DR	FOUSSAT RD	SPINDRIFT CIR	Local	Asphalt	36	282	56	1184	88.6	66	60	Mod	V Good			**80**
61985	RIVERTREE DR	SPINDRIFT CIR	RICEWOOD DR	Local	Asphalt	37	363	75	1,568	89	58	60	Mod	V Good			**77**
61984	RIVERTREE DR	RICEWOOD DR	CRYSTAL WOOD DR	Local	Asphalt	37	268	55	1,158	89	61	60	Mod	V Good			**79**
61988	RIVERTREE DR	CRYSTAL WOOD DR	TOWNWOOD CT	Local	Asphalt	36	265	53	1,114	87	76	60	Mod	V Good			**82**
61982	RIVERTREE DR	TOWNWOOD CT	MEADOW VIEW DR	Local	Asphalt	36	578	116	2426	92.7	74	60	Mod	Excellent			**85**
61983	RIVERTREE DR	MEADOW VIEW DR	SOUTHWOOD DR	Local	Asphalt	34	242	46	960	91	49	60	Mod	V Good			**76**
61991	RIVERTREE DR	SOUTHWOOD DR	NORTHWOOD DR	Local	Asphalt	36	698	140	2,932	91	85	60	Mod	Excellent			**88**
61990	RIVERTREE DR	NORTHWOOD DR	ASHWOOD CT	Local	Asphalt	32	285	51	1065	96.7	71	60	Mod	Excellent			**86**
61978	RIVERTREE DR	ASHWOOD CT	DS@484N ASHWOOD CT	Local	Asphalt	37	484	100	2091	98.2	84	60	Mod	Excellent			**91**
61977	RIVERTREE DR	DS@484N ASHWOOD CT	DS@1299N ASHWOOD CT	Local	Asphalt	38	815	172	3612	96.9	76	60	Mod	Excellent			**88**
61976	RIVERTREE DR	DS@1299N ASHWOOD CT	DEERFIELD CT	Local	Asphalt	38	1035	219	4,589	93	79	60	Mod	Excellent			**87**
61980	RIVERTREE DR	DEERFIELD CT	MUIRFIELD DR	Local	Asphalt	37	268	55	1,157	95	94	60	Mod	Excellent			**92**
61981	RIVERTREE DR	MUIRFIELD DR	SHADOW TREE DR	Local	Asphalt	38	365	77	1617	92.5	64	60	Mod	V Good			**82**
139805	RIVERTREE DR	SHADOW TREE DR	RIMHURST CT	Local	Asphalt	37	290	60	1,254	98	64	60	Mod	Excellent			**85**
55318	RIVIERA DR	LAS VEGAS DR	MINT PL	Local	Asphalt	32	449	80	1,675	84	85	60	Mod	V Good			**83**
55319	RIVIERA DR	MINT PL	HACIENDA DR	Local	Asphalt	31	325	56	1,175	83	80	60	Mod	V Good			**81**
79357	ROANE DR	EOP	MISSION MEADOW DR	Local	Asphalt	53	108	31	661	12	14	60	Mod	V Poor	94	4/26/24	**92**
79356	ROANE DR	MISSION MEADOW DR	RANCHERO DR	Local	Asphalt	34	291	55	1,152	13	65	60	Mod	Poor	94	4/26/24	**92**
79358	ROANE DR	RANCHERO DR	SILVERADO DR	Local	Asphalt	34	259	49	1,029	16	77	30	Weak	Poor	94	4/26/24	**92**
55371	ROBERTA LN	CAROLYN CIR	DS@322E CAROLYN CIR	Local	Asphalt	34	322	61	1275	18.9	52	30	Weak	Poor			**27**
55370	ROBERTA LN	DS@322E CAROLYN CIR	CAROLYN CIR	Local	Asphalt	33	1119	205	4307	15.3	47	30	Weak	Poor			**23**

GISID	On Street	From Street	To Street	FunCL	Pavetype	Pavement Width (ft)	Pavement Length (ft)	Add Area (yd2)	Pavement Area (yd2)	Condition Summary (November 2025) Surface Distress Index (SDI)	Roughness Index (RI)	Structural Index (SI)	Strength Rating	Condition Rating	PCI Override (OPCI)	OPCI Date	Current Segment PCI (CPCI)
22165	ROBINWOOD DR	LARCHWOOD DR	HEATHERWOOD DR	Local	Asphalt	36	1024	205	4,301	89	72	60	Mod	V Good			**82**
22163	ROBINWOOD DR	HEATHERWOOD DR	MANDARIN DR	Local	Asphalt	36	301	60	1,266	97	64	60	Mod	Excellent			**85**
22168	ROBINWOOD DR	MANDARIN DR	ROSEWOOD DR	Local	Asphalt	36	314	63	1,318	98	72	60	Mod	Excellent			**88**
22169	ROBINWOOD DR	ROSEWOOD DR	MESA DR	Local	Asphalt	36	431	86	1,808	85	63	60	Mod	V Good			**76**
22167	ROBINWOOD DR	MESA DR	RIO PLATA DR	Local	Asphalt	36	231	46	970	10.7	80	30	Weak	Poor			**30**
55551	ROCKLEDGE ST	EOP	MINNESOTA AVE	Local	Asphalt	33	784	144	3018	78.4	78	60	Mod	V Good			**77**
55552	ROCKLEDGE ST	MINNESOTA AVE	MISSOURI AVE	Local	Asphalt	32	658	117	2,457	35	53	60	Mod	Marginal			**38**
79246	ROCKSPRING PL	EOP	MYSTIK RD	Local	Asphalt	20	48	5	112	54.4	10	80	Strng	Poor	94	45408	**93**
175264	ROCKY POINT DR	EOP	WINDANSEA ST	Local	Asphalt	39	959	210	4410	99.4	63	60	Mod	Excellent	85	45408	**86**
175414	ROCKY POINT DR	WINDANSEA ST	TRESTLES ST	Local	Asphalt	37	1141	234	4,923	100	67	60	Mod	Excellent	85	4/26/24	**87**
175413	ROCKY POINT DR	TRESTLES ST	EOP	Local	Asphalt	59	274	89	1875	99.4	59	60	Mod	Excellent	85	45408	**85**
55603	ROJA DR	LUNA DR	N REDONDO DR	Local	Asphalt	32	1595	284	5954	11	72	30	Weak	Poor	94	45408	**92**
55605	ROJA DR	N REDONDO DR	MALAGA DR	Local	Asphalt	35	261	51	1066	15.5	59	60	Mod	Poor			**27**
55604	ROJA DR	MALAGA DR	MACARIO DR	Local	Asphalt	34	600	113	2,381	15	58	60	Mod	Poor			**27**
71406	ROJA DR	MACARIO DR	CLAIRE DR	Local	Asphalt	34	278	53	1103	15.1	49	60	Mod	Poor			**24**
71407	ROJA DR	CLAIRE DR	STEPHANIE PL	Local	Asphalt	33	263	48	1,011	25	37	60	Mod	Poor			**26**
71408	ROJA DR	STEPHANIE PL	ADOBE CIR	Local	Asphalt	34	230	44	914	17	38	60	Mod	V Poor			**22**
71405	ROJA DR	ADOBE CIR	CAJON CIR	Local	Asphalt	32	272	48	1,017	14	52	30	Weak	Poor			**24**
71410	ROJA DR	CAJON CIR	CONCHO CIR	Local	Asphalt	33	486	89	1871	7.88	61	30	Weak	Poor			**23**
71409	ROJA DR	CONCHO CIR	EOP	Local	Asphalt	34	146	28	578	40	37	60	Mod	Poor			**36**
78040	ROLLING HILLS DR	RISING GLEN DR	CANTERBURY CT	Local	Asphalt	35	382	74	1558	13.9	55	60	Mod	Poor	94	45408	**92**
78041	ROLLING HILLS DR	CANTERBURY CT	LIVE OAK CT	Local	Asphalt	37	318	65	1371	12.6	76	30	Weak	Poor	94	45408	**92**
78042	ROLLING HILLS DR	LIVE OAK CT	JASMINE ST	Local	Asphalt	37	300	62	1295	7.7	76	30	Weak	Poor	94	45408	**92**
35930	ROMNEYA DR	ADAMS ST	PALMETTO DR	Local	Asphalt	32	131	23	489	29	82	30	Weak	Marginal			**43**
35929	ROMNEYA DR	PALMETTO DR	TARRAGON DR	Local	Asphalt	33	259	47	997	61	62	60	Mod	Good			**59**
55785	ROSE DR	GRANADA DR	WALNUT CT	Local	Asphalt	37	238	49	1,029	13	49	30	Weak	V Poor			**22**
55784	ROSE DR	WALNUT CT	LOFTY GROVE DR	Local	Asphalt	40	330	73	1538	8.09	57	60	Mod	V Poor			**22**
55788	ROSE DR	LOFTY GROVE DR	PEPPERTREE DR	Local	Asphalt	34	335	63	1,327	39	46	60	Mod	Marginal			**38**
55787	ROSE DR	PEPPERTREE DR	SYCAMORE DR	Local	Asphalt	38	1057	223	4,684	16	69	30	Weak	Poor			**30**
55790	ROSE DR	SYCAMORE DR	CITY LIMIT	Local	Asphalt	39	198	43	903	67	62	80	Strng	Good			**63**
55793	ROSE PL	PRIVATE RD	EOP	Local	Asphalt	23	355	45	953	13	18	60	Mod	V Poor			**13**
55954	ROSELLE AVE	ROSELLE ST	CAMARILLO AVE	Local	Asphalt	38	201	42	892	35.9	59	60	Mod	Marginal			**41**
55953	ROSELLE AVE	CAMARILLO AVE	MIRA MESA AVE	Local	Asphalt	338	346	650	13649	18	64	30	Weak	Poor			**30**
55956	ROSELLE AVE	MIRA MESA AVE	LINDA DR	Local	Asphalt	38	276	58	1224	16.1	49	30	Weak	Poor			**24**
55957	ROSELLE AVE	LINDA DR	LUANA DR	Local	Asphalt	31	253	44	915	15.6	47	60	Mod	Poor			**24**
55955	ROSELLE AVE	LUANA DR	SCOTT DR	Local	Asphalt	34	518	98	2055	8.77	60	30	Weak	Poor			**23**
77743	ROSELLE ST	CAMEO DR	JOHNSON DR	Local	Asphalt	40	994	221	4637	11.2	66	30	Weak	Poor			**27**
77742	ROSELLE ST	JOHNSON DR	BERNIE DR	Local	Asphalt	37	239	49	1032	15.7	80	30	Weak	Poor			**34**
77744	ROSELLE ST	BERNIE DR	FORDHAM CT	Local	Asphalt	29	242	39	818	30	84	30	Weak	Marginal			**44**
77741	ROSELLE ST	FORDHAM CT	CARR DR	Local	Asphalt	40	400	89	1,866	13	64	30	Weak	Poor			**27**
77740	ROSELLE ST	CARR DR	ROSELLE AVE	Local	Asphalt	40	224	50	1043	12.8	59	60	Mod	Poor			**26**
79243	ROSEWOOD CIR	EOP	ELM TREE DR	Local	Asphalt	44	148	36	752	83	32	80	Strng	Good			**63**
79244	ROSEWOOD CIR	ELM TREE DR	EOP	Local	Asphalt	44	141	34	719	66	21	80	Strng	Fair			**48**

GISID	On Street	From Street	To Street	FunCL	Pavetype	Pavement Width (ft)	Pavement Length (ft)	Add Area (yd2)	Pavement Area (yd2)	Condition Summary (November 2025) Surface Distress Index (SDI)	Roughness Index (RI)	Structural Index (SI)	Strength Rating	Condition Rating	PCI Override (OPCI)	OPCI Date	Current Segment PCI (CPCI)
22143	ROSEWOOD DR	MAPLEWOOD CIR	MAPLEWOOD CIR	Local	Asphalt	37	278	57	1,201	97	78	60	Mod	Excellent			**89**
22145	ROSEWOOD DR	MAPLEWOOD CIR	BAYWOOD CIR	Local	Asphalt	36	279	56	1172	93.8	79	60	Mod	Excellent			**87**
22144	ROSEWOOD DR	BAYWOOD CIR	BAYWOOD CIR	Local	Asphalt	39	285	62	1,295	96	70	60	Mod	Excellent			**85**
22141	ROSEWOOD DR	BAYWOOD CIR	SAGEWOOD DR	Local	Asphalt	38	163	34	724	85	64	60	Mod	V Good			**77**
22142	ROSEWOOD DR	SAGEWOOD DR	BRIARWOOD PL	Local	Asphalt	37	282	58	1,219	68	77	60	Mod	V Good			**68**
22140	ROSEWOOD DR	BRIARWOOD PL	BROOKWOOD PL	Local	Asphalt	38	605	128	2,682	56	72	30	Weak	Good			**59**
22139	ROSEWOOD DR	BROOKWOOD PL	ROBINWOOD DR	Local	Asphalt	36	273	55	1,147	86	52	60	Mod	V Good			**73**
22146	ROSEWOOD DR	ROBINWOOD DR	SILKWOOD DR	Local	Asphalt	40	292	65	1,361	81	65	60	Mod	V Good			**74**
79214	ROUND TREE DR	BEVERLY GLEN DR	GOLDEN RIDGE DR	Local	Asphalt	38	448	95	1,987	30	73	30	Weak	Marginal	94	4/26/24	**92**
79213	ROUND TREE DR	GOLDEN RIDGE DR	SUNRISE RIDGE	Local	Asphalt	37	233	48	1,004	49	71	60	Mod	Fair	94	4/26/24	**92**
79221	ROYAL OAK DR	HAVENWOOD DR	WESTRIDGE DR	Local	Asphalt	39	923	200	4,199	31	70	60	Mod	Marginal	94	4/26/24	**92**
55562	ROYMAR RD	AIRPORT RD	DS@1194E AIRPORT RD	Local	Asphalt	35	1194	232	4,877	38	62	60	Mod	Marginal			**43**
55565	ROYMAR RD	DS@1194E AIRPORT RD	PRODUCTION AVE	Local	Asphalt	39	309	67	1,405	13	59	60	Mod	Poor			**26**
55564	ROYMAR RD	PRODUCTION AVE	VIA DE LA VALLE	Local	Asphalt	40	204	45	952	5	48	60	Mod	V Poor			**17**
55563	ROYMAR RD	VIA DE LA VALLE	MISSION COVE WAY	Local	Asphalt	37	385	79	1,663	14	66	60	Mod	Poor			**28**
178460	RUDDER RD	RYAN WAY	ANDREWS CT	Local	Asphalt	29	186	30	629	80	56	80	Strng	V Good			**70**
141129	RUDDER RD	ANDREWS CT	LAUREL RD	Local	Asphalt	33	186	34	715	84	46	80	Strng	V Good			**69**
71680	RUDDER RD	LAUREL RD	SEAWIND WAY	Local	Asphalt	32	99	18	369	12.3	5	60	Mod	V Poor			**9**
163890	RUDDER RD	OUTRIGGER WAY	RUDDER WAY	Local	Asphalt	36	196	39	823	16	36	60	Mod	V Poor			**20**
163888	RUDDER WAY	RUDDER RD	EOP	Local	Asphalt	44	303	75	1,570	87	47	80	Strng	V Good			**72**
38323	RUTGERS PL	EOP	BRANDEIS DR	Local	Asphalt	38	509	108	2,269	62	72	60	Mod	Good			**63**
10062	S BARNWELL ST	OCEANSIDE BLVD	BARNWELL PL	Local	Asphalt	33	370	68	1,424	54	72	60	Mod	Good			**58**
10063	S BARNWELL ST	BARNWELL PL	CORTO ST	Local	Asphalt	33	430	79	1,655	89	60	60	Mod	V Good			**78**
10064	S BARNWELL ST	CORTO ST	PRIVATE RD	Local	Asphalt	35	312	61	1272	85.2	57	60	Mod	V Good			**74**
10060	S BARNWELL ST	PRIVATE RD	PRIVATE RD	Local	Asphalt	36	841	168	3534	60.2	55	60	Mod	Fair			**56**
10061	S BARNWELL ST	PRIVATE RD	N BARNWELL ST	Local	Asphalt	34	374	71	1,484	64	54	60	Mod	Good			**59**
18883	S CLEMENTINE ST	KELLY ST	CASSIDY ST	Local	Asphalt	32	668	119	2495	44.3	63	30	Weak	Fair			**47**
18884	S CLEMENTINE ST	CASSIDY ST	WHALEY ST	Local	Asphalt	32	729	130	2,721	91	58	60	Mod	V Good			**79**
18876	S CLEMENTINE ST	EOP	REESE ST	Local	Asphalt	35	275	54	1131	63.3	55	80	Strng	Good			**58**
18882	S CLEMENTINE ST	REESE ST	EUCALYPTUS ST	Local	Asphalt	34	351	66	1,394	57	51	80	Strng	Fair			**52**
18875	S CLEMENTINE ST	EUCALYPTUS ST	STANLEY ST	Local	Asphalt	31	356	61	1,286	60	65	80	Strng	Good			**59**
18879	S CLEMENTINE ST	STANLEY ST	WEST ST	Local	Asphalt	32	333	59	1243	70	82	60	Mod	V Good			**72**
18878	S CLEMENTINE ST	WEST ST	LEONARD AVE	Local	Concrete	39	270	58	1,228	67	50	60	Mod	Good			**60**
18880	S CLEMENTINE ST	LEONARD AVE	ALBERTA AVE	Local	Concrete	28	276	43	902	39	51	60	Mod	Marginal			**41**
18881	S CLEMENTINE ST	ALBERTA AVE	WISCONSIN AVE	Local	Asphalt	39	265	58	1,208	56	43	80	Strng	Fair			**49**
18877	S CLEMENTINE ST	WISCONSIN AVE	MINNESOTA AVE	Local	Asphalt	36	470	94	1,976	60	60	60	Mod	Fair			**57**
18874	S CLEMENTINE ST	MINNESOTA AVE	WASHINGTON AVE	Local	Asphalt	33	477	87	1,837	54	59	60	Mod	Fair			**53**
18888	S CLEMENTINE ST	WASHINGTON AVE	MISSOURI AVE	Local	Asphalt	36	481	96	2019	69.1	67	60	Mod	Good			**66**
18887	S CLEMENTINE ST	MISSOURI AVE	MICHIGAN ST	Local	Asphalt	36	479	96	2013	56.2	56	60	Mod	Fair			**54**
18885	S CLEMENTINE ST	MICHIGAN ST	TOPEKA ST	Local	Asphalt	27	601	90	1,892	20	52	60	Mod	Poor			**28**
18886	S CLEMENTINE ST	TOPEKA ST	N CLEMENTINE ST	Local	Asphalt	30	378	63	1325	16.4	36	60	Mod	V Poor			**21**
18945	S CLEVELAND ST	GODFREY ST	PRIVATE RD	Local	Asphalt	28	93	15	305	80.7	61	80	Strng	V Good			**73**
18940	S CLEVELAND ST	PRIVATE RD	PRIVATE RD	Local	Asphalt	27	117	18	369	66	51	60	Mod	Good			**58**

City of Oceanside, CA
Street Inventory and Condition Summary - Sorted by Street Name

GISID	On Street	From Street	To Street	FunCL	Pavetype	Pavement Width (ft)	Pavement Length (ft)	Add Area (yd2)	Pavement Area (yd2)	Condition Summary (November 2025) Surface Distress Index (SDI)	Roughness Index (RI)	Structural Index (SI)	Strength Rating	Condition Rating	PCI Override (OPCI)	OPCI Date	Current Segment PCI (CPCI)
18944	S CLEVELAND ST	PRIVATE RD	OCEANSIDE BLVD	Local	Asphalt	27	123	18	386	49.7	55	60	Mod	Fair			**49**
18939	S CLEVELAND ST	OCEANSIDE BLVD	EUCALYPTUS ST	Local	Asphalt	36	709	142	2,980	36	48	60	Mod	Poor			**37**
18933	S CLEVELAND ST	EUCALYPTUS ST	WEST ST	Local	Asphalt	33	678	124	2611	43.6	46	60	Mod	Marginal			**41**
18938	S CLEVELAND ST	WEST ST	LEONARD AVE	Local	Asphalt	34	369	70	1,465	70	44	60	Mod	Good			**59**
18934	S CLEVELAND ST	LEONARD AVE	WISCONSIN AVE	Local	Asphalt	31	438	75	1,585	37	45	60	Mod	Poor			**37**
18936	S CLEVELAND ST	WISCONSIN AVE	MINNESOTA AVE	Local	Concrete	34	480	91	1,906	43	45	60	Mod	Marginal			**42**
18935	S CLEVELAND ST	MINNESOTA AVE	WASHINGTON AVE	Local	Concrete	33	476	87	1,833	59	59	60	Mod	Fair			**57**
18937	S CLEVELAND ST	WASHINGTON AVE	MISSOURI AVE	Local	Concrete	33	484	89	1,862	88	45	60	Mod	V Good			**73**
197029	S COAST HWY	CITY LIMIT	PRIVATE DRWY	Major Arterial	Asphalt	33	88	16	339	74	82	100	Strng	V Good			**80**
197035	S COAST HWY	PRIVATE DRWY	PRIVATE DRWY	Major Arterial	Asphalt	38	123	26	546	79.3	82	100	Strng	Excellent			**83**
197036	S COAST HWY	PRIVATE DRWY	PRIVATE DRWY	Major Arterial	Asphalt	42	170	40	832	59	66	100	Strng	V Good			**68**
197027	S COAST HWY	PRIVATE DRWY	PRIVATE DRWY	Major Arterial	Asphalt	48	63	17	352	65.6	63	100	Strng	V Good			**71**
197025	S COAST HWY	PRIVATE DRWY	EATON ST	Major Arterial	Asphalt	54	335	100	2,109	59	81	100	Strng	V Good			**72**
35173	S COAST HWY	EATON ST	VISTA WAY	Major Arterial	Asphalt	54	670	201	4224	37.9	71	99.4	Strng	Good			**58**
35156	S COAST HWY	VISTA WAY	KELLY ST	Major Arterial	Asphalt	53	730	215	4,514	32	68	99	Strng	Fair			**54**
35157	S COAST HWY	KELLY ST	CASSIDY ST	Major Arterial	Asphalt	56	670	208	4,375	30	65	100	Strng	Fair			**53**
35159	S COAST HWY	CASSIDY ST	WHALEY ST	Major Arterial	Asphalt	56	729	227	4761	34	57	99.4	Strng	Fair			**52**
35158	S COAST HWY	WHALEY ST	MORSE ST	Major Arterial	Asphalt	55	669	204	4,290	28	56	100	Strng	Fair			**49**
181343	S COAST HWY	SHERRI LN	PRIVATE DRWY	Major Arterial	Asphalt	60	53	18	372	43	81	100	Strng	Good			**63**
181344	S COAST HWY	PRIVATE DRWY	KRISTY LN	Major Arterial	Asphalt	54	67	20	424	19.9	76	97.2	Strng	Fair			**49**
181321	S COAST HWY	KRISTY LN	PRIVATE DRWY	Major Arterial	Asphalt	62	97	33	701	19.7	79	98.8	Strng	Fair			**50**
181320	S COAST HWY	PRIVATE DRWY	CHANNEL LN	Major Arterial	Asphalt	63	53	19	389	13	67	100	Strng	Marginal			**44**
181314	S COAST HWY	CHANNEL LN	PRIVATE DRWY	Major Arterial	Asphalt	62	149	51	1076	39.5	45	98.8	Strng	Fair			**52**
181315	S COAST HWY	PRIVATE DRWY	PRIVATE DRWY	Major Arterial	Asphalt	60	149	50	1043	53.7	59	100	Strng	Good			**63**
181311	S COAST HWY	PRIVATE DRWY	PRIVATE DRWY	Major Arterial	Asphalt	64	124	44	925	12	74	92	Strng	Marginal			**43**
181307	S COAST HWY	PRIVATE DRWY	PRIVATE RD	Major Arterial	Asphalt	60	130	43	911	13	57	51	Mod	Poor			**29**
181304	S COAST HWY	PRIVATE RD	PRIVATE DRWY	Major Arterial	Asphalt	20	14	2	32	11.9	29	60	Mod	V Poor			**14**
181305	S COAST HWY	PRIVATE DRWY	PRIVATE RD	Major Arterial	Asphalt	58	318	103	2,155	44	65	100	Strng	Good			**59**
35165	S COAST HWY	PRIVATE RD	WITHERBY ST	Major Arterial	Asphalt	20	41	5	96	44.3	47	80	Strng	Marginal			**41**
35164	S COAST HWY	WITHERBY ST	GODFREY ST	Major Arterial	Asphalt	61	354	120	2,521	22	54	97	Strng	Marginal			**45**
35163	S COAST HWY	GODFREY ST	OCEANSIDE BLVD	Major Arterial	Asphalt	58	344	111	2328	97.1	71	80.2	Strng	Excellent	94	45408	**92**
35167	S COAST HWY	OCEANSIDE BLVD	EUCALYPTUS ST	Major Arterial	Asphalt	55	713	218	4,578	46	65	77	Strng	Fair	94	4/26/24	**92**
35162	S COAST HWY	EUCALYPTUS ST	STANLEY ST	Major Arterial	Asphalt	55	346	106	2,223	33	67	92	Strng	Fair			**52**
181455	S COAST HWY	STANLEY ST	PRIVATE DRWY	Major Arterial	Asphalt	55	134	41	859	36	58	99	Strng	Fair			**54**
181456	S COAST HWY	PRIVATE DRWY	WEST ST	Major Arterial	Asphalt	55	200	61	1285	36.4	74	83.5	Strng	Fair			**54**
35171	S COAST HWY	WEST ST	LEONARD AVE	Major Arterial	Asphalt	55	272	83	1746	33.2	68	79	Strng	Fair			**49**
181480	S COAST HWY	LEONARD AVE	PRIVATE DRWY	Major Arterial	Asphalt	64	71	25	528	22	70	83	Strng	Marginal			**45**
181479	S COAST HWY	PRIVATE DRWY	LEONARD AVE	Major Arterial	Asphalt	20	14	2	33	21	63	30	Weak	Poor			**30**
181482	S COAST HWY	LEONARD AVE	PRIVATE DRWY	Major Arterial	Asphalt	61	102	35	726	19	72	65	Mod	Marginal			**39**
181483	S COAST HWY	PRIVATE DRWY	WISCONSIN AVE	Major Arterial	Asphalt	65	343	124	2,601	9	65	25	Weak	Poor			**22**
35152	S COAST HWY	WISCONSIN AVE	MINNESOTA AVE	Major Arterial	Asphalt	53	482	142	2,980	61	69	99	Strng	V Good			**70**
35153	S COAST HWY	MINNESOTA AVE	WASHINGTON AVE	Major Arterial	Asphalt	50	477	132	2,780	72	81	87	Strng	V Good			**76**
35151	S COAST HWY	WASHINGTON AVE	MISSOURI AVE	Major Arterial	Asphalt	52	483	140	2,930	66	77	93	Strng	V Good			**74**

GISID	On Street	From Street	To Street	FunCL	Pavetype	Pavement Width (ft)	Pavement Length (ft)	Add Area (yd2)	Pavement Area (yd2)	Condition Summary (November 2025) Surface Distress Index (SDI)	Roughness Index (RI)	Structural Index (SI)	Strength Rating	Condition Rating	PCI Override (OPCI)	OPCI Date	Current Segment PCI (CPCI)
35177	S COAST HWY	MISSOURI AVE	MICHIGAN ST	Major Arterial	Asphalt	54	479	144	3020	64.5	76	98.6	Strng	V Good			**74**
35175	S COAST HWY	MICHIGAN ST	TOPEKA ST	Major Arterial	Asphalt	52	479	138	2,905	62	75	98	Strng	V Good			**72**
35176	S COAST HWY	TOPEKA ST	TOPEKA ST	Major Arterial	Asphalt	51	121	34	718	67.6	78	92.6	Strng	V Good			**74**
35174	S COAST HWY	TOPEKA ST	SEAGAZE DR	Major Arterial	Asphalt	51	378	107	2250	64.7	74	100	Strng	V Good			**73**
24567	S DITMAR ST	EATON ST	VISTA WAY	Local	Asphalt	38	668	141	2960	87.8	78	60	Mod	V Good			**83**
24568	S DITMAR ST	VISTA WAY	KELLY ST	Local	Asphalt	36	730	146	3066	79.5	78	60	Mod	V Good			**77**
24555	S DITMAR ST	KELLY ST	CASSIDY ST	Local	Asphalt	38	669	141	2966	62.4	52	60	Mod	Fair			**56**
24554	S DITMAR ST	CASSIDY ST	WHALEY ST	Local	Asphalt	36	729	146	3,061	65	81	60	Mod	V Good			**69**
24556	S DITMAR ST	WHALEY ST	MORSE ST	Local	Asphalt	35	670	130	2,735	89	86	60	Mod	Excellent			**86**
24566	S DITMAR ST	GODFREY ST	OCEANSIDE BLVD	Local	Asphalt	36	349	70	1467	32.2	42	60	Mod	Poor			**33**
24558	S DITMAR ST	OCEANSIDE BLVD	REESE ST	Local	Asphalt	45	353	88	1,852	30	63	60	Mod	Marginal			**38**
24557	S DITMAR ST	REESE ST	EUCALYPTUS ST	Local	Asphalt	42	351	82	1,722	54	74	80	Strng	Good			**58**
24565	S DITMAR ST	EUCALYPTUS ST	STANLEY ST	Local	Asphalt	41	354	81	1,694	46	74	80	Strng	Fair			**52**
24564	S DITMAR ST	STANLEY ST	WEST ST	Local	Asphalt	37	335	69	1,446	50	71	80	Strng	Fair			**54**
24563	S DITMAR ST	WEST ST	LEONARD AVE	Local	Concrete	31	269	46	972	20	51	60	Mod	Poor			**29**
24560	S DITMAR ST	LEONARD AVE	ALBERTA AVE	Local	Concrete	37	276	57	1,191	56	58	60	Mod	Fair			**55**
24559	S DITMAR ST	ALBERTA AVE	ALLEY	Local	Concrete	38	256	54	1,135	23	59	60	Mod	Poor			**33**
24561	S DITMAR ST	WISCONSIN AVE	MINNESOTA AVE	Local	Asphalt	38	482	102	2,139	70	73	60	Mod	V Good			**69**
24562	S DITMAR ST	MINNESOTA AVE	WASHINGTON AVE	Local	Asphalt	39	477	103	2168	54	60	60	Mod	Fair			**53**
24553	S DITMAR ST	WASHINGTON AVE	MISSOURI AVE	Local	Asphalt	39	482	105	2195	77.5	66	80	Strng	V Good			**72**
24569	S DITMAR ST	MISSOURI AVE	MICHIGAN ST	Local	Asphalt	39	479	104	2,178	76	77	60	Mod	V Good			**75**
24571	S DITMAR ST	MICHIGAN ST	ALLEY	Local	Asphalt	35	216	42	883	54.9	82	60	Mod	Good			**62**
24570	S DITMAR ST	ALLEY	TOPEKA ST	Local	Asphalt	27	388	58	1,221	76	82	60	Mod	V Good			**76**
24572	S DITMAR ST	TOPEKA ST	SEAGAZE DR	Local	Asphalt	34	378	71	1500	77.3	71	60	Mod	V Good			**74**
30067	S FREEMAN ST	EATON ST	VISTA WAY	Local	Asphalt	34	669	126	2,655	37	59	60	Mod	Marginal			**41**
30068	S FREEMAN ST	VISTA WAY	KELLY ST	Local	Asphalt	33	730	134	2,812	26	55	60	Mod	Poor			**33**
30062	S FREEMAN ST	KELLY ST	CASSIDY ST	Local	Asphalt	32	669	119	2,496	45	57	60	Mod	Marginal			**46**
30064	S FREEMAN ST	CASSIDY ST	WHALEY ST	Local	Asphalt	32	729	130	2,721	18	45	60	Mod	Poor			**24**
30063	S FREEMAN ST	WHALEY ST	MORSE ST	Local	Asphalt	33	670	123	2579	17.4	44	60	Mod	Poor			**24**
30065	S FREEMAN ST	GODFREY ST	OCEANSIDE BLVD	Local	Asphalt	31	350	60	1,266	30	52	60	Mod	Poor			**35**
30066	S FREEMAN ST	WISCONSIN AVE	MINNESOTA AVE	Local	Asphalt	38	482	102	2136	50.6	79	60	Mod	Good			**58**
30060	S FREEMAN ST	MINNESOTA AVE	WASHINGTON AVE	Local	Asphalt	32	477	85	1780	48.5	66	80	Strng	Fair			**51**
30061	S FREEMAN ST	WASHINGTON AVE	MISSOURI AVE	Local	Asphalt	37	483	99	2,084	55	77	60	Mod	Good			**60**
30071	S FREEMAN ST	MISSOURI AVE	MICHIGAN ST	Local	Asphalt	36	479	96	2,012	68	68	60	Mod	Good			**66**
30069	S FREEMAN ST	MICHIGAN ST	TOPEKA ST	Local	Asphalt	44	600	147	3079	45.9	78	30	Weak	Fair			**54**
30070	S FREEMAN ST	TOPEKA ST	N FREEMAN ST	Local	Asphalt	35	379	74	1,546	65	88	60	Mod	V Good			**70**
178431	S HARBOR DR	N PACIFIC ST	N PACIFIC ST	Local	Asphalt	30	514	86	1,799	60	72	60	Mod	Good			**62**
178432	S HARBOR DR	N PACIFIC ST	DS@1107N N PACIFIC ST	Local	Asphalt	32	1107	197	4,131	41	50	60	Mod	Marginal			**41**
33864	S HARBOR DR	DS@1107N N PACIFIC ST	HARBOR DR	Local	Asphalt	28	217	34	708	91.1	50	60	Mod	V Good			**76**
33865	S HARBOR DR	HARBOR DR	W OCEANSIDE HARBOR DR	Local	Asphalt	27	252	38	795	59	64	60	Mod	Good			**58**
36010	S HORNE ST	EOP	VISTA WAY	Local	Asphalt	30	717	119	2,508	30	66	60	Mod	Marginal			**39**
36011	S HORNE ST	VISTA WAY	KELLY ST	Local	Asphalt	32	731	130	2729	81.5	75	60	Mod	V Good			**78**
181437	S HORNE ST	KELLY ST	PRIVATE DRWY	Local	Asphalt	33	295	54	1136	83.2	63	60	Mod	V Good			**75**

GISID	On Street	From Street	To Street	FunCL	Pavetype	Pavement Width (ft)	Pavement Length (ft)	Add Area (yd2)	Pavement Area (yd2)	Condition Summary (November 2025) Surface Distress Index (SDI)	Roughness Index (RI)	Structural Index (SI)	Strength Rating	Condition Rating	PCI Override (OPCI)	OPCI Date	Current Segment PCI (CPCI)
181438	S HORNE ST	PRIVATE DRWY	CASSIDY ST	Local	Asphalt	36	373	75	1,568	66	83	60	Mod	V Good			**70**
36012	S HORNE ST	CASSIDY ST	WHALEY ST	Local	Asphalt	33	729	134	2,806	85	66	60	Mod	V Good			**77**
139775	S HORNE ST	GRANT ST	MINNESOTA AVE	Minor Collector	Asphalt	35	118	23	482	44	41	52	Mod	Marginal			**42**
36025	S HORNE ST	MINNESOTA AVE	WASHINGTON AVE	Minor Collector	Asphalt	36	477	95	2004	65	51	57.4	Mod	Fair			**56**
36027	S HORNE ST	WASHINGTON AVE	MISSOURI AVE	Minor Collector	Asphalt	33	479	88	1845	74.2	57	67.6	Mod	Good			**66**
36026	S HORNE ST	MISSOURI AVE	MICHIGAN ST	Minor Collector	Asphalt	32	485	86	1,809	71	56	35	Weak	Fair			**54**
36028	S HORNE ST	MICHIGAN ST	CENTER AVE	Minor Collector	Asphalt	33	232	42	892	47	53	76	Strng	Fair			**53**
36023	S HORNE ST	CENTER AVE	TOPEKA ST	Minor Collector	Asphalt	44	382	93	1,959	56	53	64	Mod	Fair			**54**
36022	S HORNE ST	TOPEKA ST	SEAGAZE DR	Minor Collector	Asphalt	44	378	92	1,942	37	46	11	Weak	Poor			**29**
83639	S MELROSE DR	CITY LIMIT	SEAWARD CIR	Major Arterial	Asphalt	84	107	50	1045	18.7	60	98.5	Strng	Marginal			**45**
139863	S MELROSE DR	SEAWARD CIR	CANNON RD	Major Arterial	Asphalt	82	810	369	7753	41.6	71	95.4	Strng	Good			**59**
213427	S MELROSE DR	CANNON RD	PRIVATE DRWY	Major Arterial	Asphalt	128	360	256	5376	56.8	66	100	Strng	V Good			**67**
194493	S MELROSE DR	PRIVATE DRWY	PRIVATE DRWY	Major Arterial	Asphalt	64	172	61	1284	61.9	78	100	Strng	V Good			**73**
194483	S MELROSE DR	PRIVATE DRWY	CITY LIMIT	Major Arterial	Asphalt	87	311	150	3,156	35	71	100	Strng	Good			**56**
48448	S MYERS ST	EATON ST	VISTA WAY	Local	Asphalt	30	668	111	2,338	75	69	60	Mod	V Good			**71**
48450	S MYERS ST	VISTA WAY	KELLY ST	Local	Asphalt	33	727	133	2,798	79	56	60	Mod	V Good			**70**
48451	S MYERS ST	KELLY ST	CASSIDY ST	Local	Asphalt	37	669	138	2,888	64	75	60	Mod	Good			**66**
48449	S MYERS ST	CASSIDY ST	WHALEY ST	Local	Asphalt	37	738	152	3184	21.4	48	60	Mod	Poor			**28**
48452	S MYERS ST	WHALEY ST	MORSE ST	Local	Asphalt	36	670	134	2,816	39	47	60	Mod	Marginal			**39**
48453	S MYERS ST	FORSTER ST	MARRON ST	Local	Asphalt	25	527	73	1537	43.2	59	60	Mod	Marginal			**46**
48439	S MYERS ST	MARRON ST	HAYES ST	Local	Asphalt	28	523	81	1,709	29	57	60	Mod	Poor			**35**
48440	S MYERS ST	HAYES ST	WISCONSIN AVE	Local	Asphalt	26	536	77	1,625	48	34	80	Strng	Marginal			**41**
48446	S MYERS ST	WISCONSIN AVE	OAK ST	Local	Asphalt	28	363	56	1,186	31	70	30	Weak	Marginal			**41**
48445	S MYERS ST	OAK ST	ASH ST	Local	Asphalt	27	358	54	1,129	32	59	30	Weak	Marginal			**38**
48442	S MYERS ST	ASH ST	ELM ST	Local	Asphalt	30	353	59	1,235	28	55	30	Weak	Poor			**34**
48441	S MYERS ST	ELM ST	PINE ST	Local	Asphalt	28	339	53	1107	29.2	67	30	Weak	Marginal			**39**
48444	S MYERS ST	PINE ST	FIR ST	Local	Asphalt	29	353	57	1,194	38	62	60	Mod	Marginal			**43**
48443	S MYERS ST	FIR ST	TYSON ST	Local	Asphalt	30	372	62	1,303	14	66	30	Weak	Poor			**28**
48438	S MYERS ST	TYSON ST	ALLEY	Local	Asphalt	29	349	56	1,182	13	49	30	Weak	Poor			**22**
48455	S MYERS ST	ALLEY	N MYERS ST	Local	Asphalt	21	484	57	1,187	17	62	30	Weak	Poor			**29**
48992	S NEVADA ST	EOP	VISTA WAY	Local	Asphalt	32	690	123	2,578	68	79	60	Mod	V Good			**70**
48991	S NEVADA ST	VISTA WAY	KELLY ST	Local	Asphalt	33	731	134	2813	68.7	78	60	Mod	V Good			**70**
48993	S NEVADA ST	KELLY ST	CASSIDY ST	Local	Asphalt	34	670	126	2656	71	63	60	Mod	Good			**66**
48984	S NEVADA ST	CASSIDY ST	WHALEY ST	Local	Asphalt	35	729	142	2,976	20	63	30	Weak	Poor			**31**
48983	S NEVADA ST	WHALEY ST	MORSE ST	Local	Asphalt	32	670	119	2,500	85	49	80	Strng	V Good			**71**
48989	S NEVADA ST	EOP	OCEANSIDE BLVD	Local	Asphalt	38	323	67	1416	22	56	60	Mod	Poor			**31**
48990	S NEVADA ST	OCEANSIDE BLVD	REESE ST	Local	Asphalt	35	354	69	1444	44.2	42	80	Strng	Marginal			**41**
48985	S NEVADA ST	REESE ST	EUCALYPTUS ST	Local	Asphalt	32	351	62	1,312	40	61	80	Strng	Marginal			**44**
48987	S NEVADA ST	EUCALYPTUS ST	STANLEY ST	Local	Asphalt	30	355	59	1,243	65	76	60	Mod	Good			**67**
48988	S NEVADA ST	STANLEY ST	WEST ST	Local	Asphalt	31	333	57	1206	65.2	69	80	Strng	Good			**64**
48986	S NEVADA ST	WISCONSIN AVE	MINNESOTA AVE	Local	Asphalt	29	484	78	1637	66.9	70	60	Mod	Good			**66**
48982	S NEVADA ST	MINNESOTA AVE	WASHINGTON AVE	Local	Asphalt	37	477	98	2057	85.8	71	60	Mod	V Good			**79**
48997	S NEVADA ST	WASHINGTON AVE	MISSOURI AVE	Local	Asphalt	32	482	86	1798	92.3	75	60	Mod	Excellent			**85**

GISID	On Street	From Street	To Street	FunCL	Pavetype	Pavement Width (ft)	Pavement Length (ft)	Add Area (yd2)	Pavement Area (yd2)	Condition Summary (November 2025) Surface Distress Index (SDI)	Roughness Index (RI)	Structural Index (SI)	Strength Rating	Condition Rating	PCI Override (OPCI)	OPCI Date	Current Segment PCI (CPCI)
48994	S NEVADA ST	MISSOURI AVE	MICHIGAN ST	Local	Asphalt	35	480	93	1,961	42	75	60	Mod	Fair			**50**
48995	S NEVADA ST	MICHIGAN ST	TOPEKA ST	Local	Asphalt	30	601	100	2,102	47	54	60	Mod	Marginal			**46**
48996	S NEVADA ST	TOPEKA ST	SEAGAZE DR	Local	Asphalt	29	378	61	1,279	35	38	60	Mod	Poor			**33**
24995	S OCEANSIDE BLVD	COMMERCE ST	STATE TREE	Local	Asphalt	47	827	216	4,536	5	47	60	Mod	V Poor			**17**
24994	S OCEANSIDE BLVD	STATE TREE	UNION PLAZA CT	Local	Asphalt	44	708	173	3636	16.1	58	60	Mod	Poor			**27**
24996	S OCEANSIDE BLVD	UNION PLAZA CT	EOP	Local	Asphalt	48	202	54	1131	81	76	60	Mod	V Good			**78**
205758	S PACIFIC ST	SAINT MALO BEACH	CASSIDY ST	Major Collector	Concrete	45	2040	510	10709	52.8	47	97.8	Mod	Good			**60**
51288	S PACIFIC ST	CASSIDY ST	MORSE ST	Major Collector	Concrete	28	1408	219	4,600	66	54	98	Mod	V Good			**69**
51291	S PACIFIC ST	MORSE ST	DS@310W MORSE ST	Major Collector	Asphalt	39	310	67	1,409	42	52	73	Mod	Fair			**48**
181443	S PACIFIC ST	DS@310W MORSE ST	PRIVATE DRWY	Major Collector	Asphalt	37	648	133	2797	66.1	60	67.1	Mod	Good			**62**
181442	S PACIFIC ST	PRIVATE DRWY	WITHERBY ST	Major Collector	Asphalt	35	315	61	1287	54.3	67	85.9	Strng	Good			**63**
51289	S PACIFIC ST	WITHERBY ST	CROSWAITHE ST	Major Collector	Asphalt	25	534	74	1,557	45	52	10	Weak	Poor			**34**
51287	S PACIFIC ST	CROSWAITHE ST	OCEANSIDE BLVD	Major Collector	Asphalt	35	532	104	2,174	19	43	18	Weak	Poor			**21**
51293	S PACIFIC ST	OCEANSIDE BLVD	FORSTER ST	Major Collector	Asphalt	36	530	106	2,224	35	67	25	Weak	Marginal			**37**
51280	S PACIFIC ST	FORSTER ST	MARRON ST	Major Collector	Asphalt	35	529	103	2161	23.4	49	5.7	Weak	Poor			**22**
51279	S PACIFIC ST	MARRON ST	HAYES ST	Major Collector	Asphalt	33	530	97	2,039	24	54	16	Weak	Poor			**26**
51282	S PACIFIC ST	HAYES ST	WISCONSIN AVE	Major Collector	Asphalt	37	530	109	2286	32.3	52	53.6	Mod	Marginal			**39**
51283	S PACIFIC ST	WISCONSIN AVE	ASH ST	Major Collector	Asphalt	37	721	148	3112	56.7	79	96.4	Strng	V Good			**70**
51284	S PACIFIC ST	ASH ST	PINE ST	Major Collector	Asphalt	37	694	143	2995	68.2	74	75.8	Strng	V Good			**69**
51285	S PACIFIC ST	PINE ST	TYSON ST	Major Collector	Asphalt	43	724	173	3,634	61	74	89	Strng	V Good			**69**
51278	S PACIFIC ST	TYSON ST	SEAGAZE DR	Major Collector	Asphalt	43	839	200	4,208	71	78	52	Mod	Good			**65**
61351	S TREMONT ST	EOP	EATON ST	Local	Asphalt	45	162	41	855	50	58	60	Mod	Fair			**50**
61350	S TREMONT ST	EATON ST	ALLEY	Local	Asphalt	33	278	51	1,071	23	88	30	Weak	Marginal			**41**
61349	S TREMONT ST	ALLEY	VISTA WAY	Local	Asphalt	31	389	67	1,409	40	66	60	Mod	Marginal			**46**
61334	S TREMONT ST	VISTA WAY	KELLY ST	Local	Asphalt	32	730	130	2724	86.7	74	60	Mod	V Good			**81**
61336	S TREMONT ST	KELLY ST	CASSIDY ST	Local	Asphalt	31	670	115	2423	93.5	72	60	Mod	Excellent			**85**
61338	S TREMONT ST	ALLEY	WHALEY ST	Local	Asphalt	30	587	98	2,055	84	79	60	Mod	V Good			**81**
61337	S TREMONT ST	WHALEY ST	MORSE ST	Local	Asphalt	34	668	126	2651	27.5	51	60	Mod	Poor			**32**
61344	S TREMONT ST	GODFREY ST	PRIVATE RD	Local	Asphalt	38	100	21	443	32.6	51	60	Mod	Poor			**36**
61341	S TREMONT ST	PRIVATE RD	PRIVATE RD	Local	Asphalt	37	120	25	518	15	56	60	Mod	Poor			**26**
61343	S TREMONT ST	PRIVATE RD	OCEANSIDE BLVD	Local	Asphalt	37	119	25	515	25	60	60	Mod	Poor			**34**
61340	S TREMONT ST	OCEANSIDE BLVD	EUCALYPTUS ST	Local	Asphalt	31	715	123	2,584	42	75	60	Mod	Fair			**50**
61339	S TREMONT ST	EUCALYPTUS ST	WEST ST	Local	Asphalt	36	673	135	2,825	69	82	80	Strng	V Good			**71**
61348	S TREMONT ST	WEST ST	LEONARD AVE	Local	Asphalt	37	366	75	1579	54.4	78	60	Mod	Good			**60**
61347	S TREMONT ST	LEONARD AVE	WISCONSIN AVE	Local	Asphalt	35	441	86	1802	61.9	67	80	Strng	Good			**61**
61331	S TREMONT ST	WISCONSIN AVE	MINNESOTA AVE	Local	Asphalt	46	481	123	2,580	56	84	60	Mod	Good			**63**
61332	S TREMONT ST	MINNESOTA AVE	WASHINGTON AVE	Local	Asphalt	40	477	106	2,224	53	74	60	Mod	Fair			**57**
61333	S TREMONT ST	WASHINGTON AVE	MISSOURI AVE	Local	Asphalt	40	483	107	2,254	67	75	60	Mod	Good			**67**
61330	S TREMONT ST	MISSOURI AVE	MICHIGAN ST	Local	Asphalt	35	479	93	1957	67.2	75	60	Mod	Good			**68**
61353	S TREMONT ST	MICHIGAN ST	TOPEKA ST	Local	Asphalt	36	478	96	2007	71.2	76	60	Mod	V Good			**71**
61352	S TREMONT ST	TOPEKA ST	SEAGAZE DR	Local	Asphalt	36	500	100	2098	41.2	76	60	Mod	Fair			**50**
64160	S WEITZEL ST	GRANT ST	WASHINGTON AVE	Local	Asphalt	34	155	29	616	37	19	80	Strng	Poor			**29**
64158	S WEITZEL ST	WASHINGTON AVE	MISSOURI AVE	Local	Asphalt	33	352	65	1,356	62	79	60	Mod	Good			**65**

GISID	On Street	From Street	To Street	FunCL	Pavetype	Pavement Width (ft)	Pavement Length (ft)	Add Area (yd2)	Pavement Area (yd2)	Condition Summary (November 2025) Surface Distress Index (SDI)	Roughness Index (RI)	Structural Index (SI)	Strength Rating	Condition Rating	PCI Override (OPCI)	OPCI Date	Current Segment PCI (CPCI)
64159	S WEITZEL ST	MISSOURI AVE	CENTER AVE	Local	Asphalt	32	744	132	2,778	51	60	60	Mod	Fair			**51**
132753	SABADELL DR	VIA RANCHO RD	ESTREMOZ CT	Local	Asphalt	40	197	44	919	99	72	60	Mod	Excellent			**88**
132752	SABADELL DR	ESTREMOZ CT	JUSTINA DR	Local	Asphalt	37	453	93	1,957	96	80	60	Mod	Excellent			**89**
22152	SABLE CT	SILKWOOD DR	EOP	Local	Asphalt	41	253	58	1222	90.9	81	60	Mod	Excellent			**86**
201938	SADDLEBRED ST	LIPIZZANER CIR	MELROSE DR	Local	Asphalt	37	322	66	1390	87.4	69	60	Mod	V Good			**80**
84202	SAGEWOOD DR	FRAZEE RD	SUMMERHILL DR	Minor Collector	Asphalt	39	241	52	1096	95.3	70	99.1	Strng	Excellent	85	45408	**88**
84201	SAGEWOOD DR	SUMMERHILL DR	MESA DR	Minor Collector	Asphalt	46	639	163	3428	87.6	60	91.4	Strng	V Good	85	45408	**84**
24255	SAGEWOOD DR	MESA DR	ROSEWOOD DR	Minor Collector	Asphalt	50	462	128	2695	70.2	56	10	Weak	Fair			**48**
24254	SAGEWOOD DR	ROSEWOOD DR	MANDARIN DR	Minor Collector	Asphalt	34	319	60	1264	92	60	2.6	Weak	Good			**58**
24253	SAGEWOOD DR	MANDARIN DR	LOMA VERDE	Minor Collector	Asphalt	35	284	55	1,160	95	71	69	Mod	V Good			**81**
24252	SAGEWOOD DR	LOMA VERDE	EL SECRITO	Minor Collector	Asphalt	36	304	61	1276	90.8	69	88.5	Strng	V Good			**83**
208015	SAGEWOOD DR	EL SECRITO	EOP	Minor Collector	Asphalt	38	1108	234	4,912	84	72	53	Mod	V Good			**71**
171913	SAGEWOOD DR	WENDELA ST	DARWIN DR	Local	Asphalt	38	1335	282	5,917	76	65	60	Mod	V Good			**71**
110890	SAGEWOOD DR	DARWIN DR	SUNGLOW DR	Local	Asphalt	40	310	69	1,446	75	68	80	Strng	V Good			**71**
110891	SAGEWOOD DR	SUNGLOW DR	SUNBRIGHT DR	Local	Asphalt	38	317	67	1407	64	63	60	Mod	Good			**61**
110892	SAGEWOOD DR	SUNBRIGHT DR	MELROSE DR	Local	Asphalt	38	276	58	1221	69.5	51	60	Mod	Good			**61**
110893	SAGEWOOD DR	MELROSE DR	SUNCREST AVE	Local	Asphalt	38	326	69	1444	81.5	53	60	Mod	V Good			**70**
110894	SAGEWOOD DR	SUNCREST AVE	WILLOWBROOK DR	Local	Asphalt	38	307	65	1,360	98	76	60	Mod	Excellent			**89**
61921	SAGINA CT	EOP	MANZANITA DR	Local	Asphalt	52	342	98	2067	29	82	60	Mod	Marginal			**43**
61916	SAGUARO PL	EOP	ADAMS ST	Local	Asphalt	36	698	139	2,922	11	61	30	Weak	Poor			**25**
56277	SAHARA PL	FRONTIER DR	EOP	Local	Asphalt	41	315	72	1513	84.9	42	80	Strng	V Good			**69**
81890	SAINT ANDREWS PL	EOP	THUNDERBIRD DR	Local	Asphalt	45	165	41	871	10.9	31	60	Mod	V Poor			**16**
133089	SALERNO CT	MILAN ST	EOP	Local	Asphalt	55	283	86	1811	84.8	65	60	Mod	V Good			**77**
133092	SALERNO ST	BELLA COLLINA ST	MILAN ST	Local	Asphalt	36	473	95	1988	86	83	60	Mod	Excellent			**84**
121701	SALINAS ST	AVENIDA DESCANSO	TRINITY ST	Local	Asphalt	36	194	39	814	72	77	80	Strng	V Good			**72**
122811	SAMOA WAY	DOWNS ST	POUMELE WAY	Local	Asphalt	31	180	31	650	86.7	10	80	Strng	Good			**59**
122812	SAMOA WAY	POUMELE WAY	EOP	Local	Asphalt	19	128	13	283	44	32	60	Mod	Marginal			**38**
56466	SAN DIEGO ST	BROOKS ST	MISSION AVE	Local	Asphalt	38	482	102	2,136	42	67	60	Mod	Fair			**47**
56467	SAN DIEGO ST	MISSION AVE	OLIVE ST	Local	Asphalt	47	294	77	1,611	38	64	60	Mod	Marginal	94	1/17/25	**93**
56465	SAN DIEGO ST	OLIVE ST	BUENA ST	Local	Asphalt	37	154	32	664	44	64	60	Mod	Fair	94	1/17/25	**93**
56464	SAN DIEGO ST	BUENA ST	ALLEY	Local	Asphalt	38	134	28	595	97.3	77	60	Mod	Excellent	94	45674	**93**
56479	SAN DIEGO ST	ALLEY	BUSH ST	Local	Asphalt	37	142	29	614	85	70	60	Mod	V Good	94	45674	**93**
56478	SAN DIEGO ST	BUSH ST	ALLEY	Local	Asphalt	40	138	31	643	51	83	30	Weak	Good	94	1/17/25	**93**
56480	SAN DIEGO ST	ALLEY	PULS ST	Local	Asphalt	36	130	26	545	40.7	55	60	Mod	Marginal	94	45674	**93**
56469	SAN DIEGO ST	PULS ST	HIGGINS ST	Local	Asphalt	41	155	35	742	67	57	60	Mod	Good	94	1/17/25	**93**
56468	SAN DIEGO ST	HIGGINS ST	ALLEY	Local	Asphalt	37	134	28	579	36	52	30	Weak	Marginal	94	45674	**93**
56474	SAN DIEGO ST	ALLEY	LEMON ST	Local	Asphalt	37	135	28	583	33	59	30	Weak	Marginal	94	1/17/25	**93**
56472	SAN DIEGO ST	LEMON ST	ALLEY	Local	Asphalt	36	135	27	569	97	62	60	Mod	Excellent	94	1/17/25	**93**
56473	SAN DIEGO ST	ALLEY	DUBUQUE ST	Local	Asphalt	36	136	27	573	48	43	60	Mod	Marginal	94	1/17/25	**93**
56470	SAN DIEGO ST	DUBUQUE ST	ALLEY	Local	Asphalt	36	135	27	567	38	67	30	Weak	Marginal	94	1/17/25	**93**
56477	SAN DIEGO ST	ALLEY	MARQUETTE ST	Local	Asphalt	38	135	29	601	79.9	68	60	Mod	V Good	94	45674	**93**
56476	SAN DIEGO ST	MARQUETTE ST	ALLEY	Local	Asphalt	36	134	27	563	70	46	60	Mod	Good	94	1/17/25	**93**
56471	SAN DIEGO ST	ALLEY	SHOSHONE ST	Local	Asphalt	35	135	26	551	92	43	60	Mod	V Good	94	1/17/25	**93**

GISID	On Street	From Street	To Street	FunCL	Pavetype	Pavement Width (ft)	Pavement Length (ft)	Add Area (yd2)	Pavement Area (yd2)	Condition Summary (November 2025) Surface Distress Index (SDI)	Roughness Index (RI)	Structural Index (SI)	Strength Rating	Condition Rating	PCI Override (OPCI)	OPCI Date	Current Segment PCI (CPCI)
56475	SAN DIEGO ST	SHOSHONE ST	LAUREL ST	Local	Asphalt	36	102	20	428	41.9	1	80	Strng	Poor	94	45674	**93**
1320	SAN DIMAS AVE	SAN PABLO AVE	SAN LORENZO CT	Local	Asphalt	27	589	88	1,857	96	87	60	Mod	Excellent			**91**
1322	SAN DIMAS AVE	SAN LORENZO CT	SAN RAMON DR	Local	Asphalt	28	620	96	2,026	98	78	60	Mod	Excellent			**89**
1321	SAN DIMAS AVE	SAN RAMON DR	SAN MIGUEL CT	Local	Asphalt	28	746	116	2,438	98	78	60	Mod	Excellent			**89**
1323	SAN DIMAS AVE	SAN MIGUEL CT	EOP	Local	Asphalt	29	200	32	677	96.8	75	60	Mod	Excellent			**88**
121670	SAN HELENA DR	EOP	SAN TOMAS DR	Local	Asphalt	47	459	121	2,533	95	52	60	Mod	V Good	85	4/26/24	**84**
121669	SAN HELENA DR	SAN TOMAS DR	SAN REMO DR	Local	Asphalt	36	718	144	3,016	99	62	60	Mod	Excellent	85	4/26/24	**85**
121672	SAN HELENA DR	SAN REMO DR	VISTA DEL ORO DR	Local	Asphalt	37	763	157	3,294	95	67	60	Mod	Excellent	85	4/26/24	**84**
121688	SAN JOAQUIN ST	EOP	NAVARRO ST	Local	Asphalt	42	313	73	1537	85.7	82	60	Mod	V Good			**83**
121687	SAN JOAQUIN ST	NAVARRO ST	MATTOLE ST	Local	Asphalt	36	1979	396	8310	92.8	83	60	Mod	Excellent			**88**
121689	SAN JOAQUIN ST	MATTOLE ST	EOP	Local	Asphalt	41	403	92	1,933	92	75	60	Mod	Excellent			**85**
56648	SAN JOSE ST	SANTA PAULA ST	CAPISTRANO DR	Local	Asphalt	32	538	96	2,010	47	61	60	Mod	Fair			**49**
56663	SAN JUAN PL	EOP	SANTA ANITA ST	Local	Asphalt	37	310	64	1,350	28	60	60	Mod	Poor			**36**
56669	SAN JUAN ST	SAN JUAN PL	SANTA ROSA ST	Local	Asphalt	31	986	170	3,564	18	58	30	Weak	Poor			**29**
21785	SAN LORENZO CT	EOP	SAN DIMAS AVE	Local	Asphalt	38	264	56	1174	87.1	92	60	Mod	Excellent			**87**
21784	SAN LORENZO CT	SAN DIMAS AVE	EOP	Local	Asphalt	45	142	36	749	83	20	80	Strng	Good			**59**
207823	SAN LUIS REY AVE	DOUGLAS DR	PEYRI RD	Local	Asphalt	21	547	64	1340	19.1	7	80	Strng	V Poor			**13**
56696	SAN LUIS REY DR	EOP	SAN RAFAEL DR	Local	Asphalt	34	263	50	1,042	84	86	60	Mod	V Good			**83**
56697	SAN LUIS REY DR	SAN RAFAEL DR	MONTEREY DR	Local	Asphalt	32	914	163	3,414	76	49	60	Mod	Good			**65**
56703	SAN LUIS REY DR	MONTEREY DR	CAPISTRANO DR	Local	Asphalt	33	387	71	1491	48.4	66	60	Mod	Fair			**51**
56745	SAN LUIS REY RD	JONES RD	VIA DEL NORTE	Local	Asphalt	40	511	114	2,385	39	74	30	Weak	Fair			**47**
56746	SAN LUIS REY RD	VIA DEL NORTE	PRIVATE RD	Local	Asphalt	39	473	103	2,153	63	85	60	Mod	V Good			**68**
56747	SAN LUIS REY RD	PRIVATE RD	VIA DEL MONTE	Local	Asphalt	36	296	59	1,245	26	80	30	Weak	Marginal			**41**
56748	SAN LUIS REY RD	VIA DEL MONTE	VIA EL CENTRO	Local	Asphalt	34	301	57	1,193	76	61	60	Mod	V Good			**69**
56744	SAN LUIS REY RD	VIA EL CENTRO	AIRPORT RD	Local	Asphalt	37	395	81	1,705	77	73	60	Mod	V Good			**74**
56755	SAN MATEO ST	SANTA PAULA ST	CAPISTRANO DR	Local	Asphalt	34	492	93	1,950	40	48	60	Mod	Marginal			**40**
21783	SAN MIGUEL CT	SAN DIMAS AVE	EOP	Local	Asphalt	31	312	54	1,134	98	79	60	Mod	Excellent			**90**
21787	SAN PABLO AVE	EOP	DS@461E EOP	Local	Asphalt	33	461	85	1,790	97	84	60	Mod	Excellent			**91**
21788	SAN PABLO AVE	EOP	SAN PABLO AVE	Local	Asphalt	62	60	21	432	95	20	80	Strng	V Good			**68**
21786	SAN PABLO AVE	DS@461E EOP	SAN DIMAS AVE	Local	Asphalt	31	461	79	1,669	98	92	60	Mod	Excellent			**93**
56902	SAN RAFAEL DR	SAN LUIS REY DR	MONTEREY DR	Local	Asphalt	34	272	51	1,079	62	44	80	Strng	Fair			**53**
56906	SAN RAFAEL DR	MONTEREY DR	CAPISTRANO DR	Local	Asphalt	33	275	50	1059	38.1	50	60	Mod	Marginal			**39**
56905	SAN RAFAEL DR	CAPISTRANO DR	SUNSET DR	Local	Asphalt	30	268	45	938	11	65	60	Mod	Poor			**26**
56904	SAN RAFAEL DR	SUNSET DR	CITY LIMIT	Local	Asphalt	32	138	24	514	9	54	60	Mod	V Poor			**21**
21780	SAN RAMON DR	EOP	PRIVATE RD	Local	Asphalt	39	224	48	1,014	99	67	60	Mod	Excellent			**87**
21781	SAN RAMON DR	PRIVATE RD	PRIVATE RD	Local	Asphalt	37	125	26	539	99.2	76	60	Mod	Excellent			**90**
21779	SAN RAMON DR	PRIVATE RD	PRIVATE RD	Local	Asphalt	36	351	70	1,476	99	78	60	Mod	Excellent			**90**
21778	SAN RAMON DR	PRIVATE RD	PRIVATE RD	Local	Asphalt	39	165	36	751	100	71	60	Mod	Excellent			**89**
21782	SAN RAMON DR	PRIVATE RD	SAN DIMAS AVE	Local	Asphalt	39	563	122	2,560	100	76	60	Mod	Excellent			**90**
21777	SAN RAMON DR	SAN DIMAS AVE	RANCHO DEL ORO DR	Local	Asphalt	39	534	116	2,431	97	64	60	Mod	Excellent			**85**
121671	SAN REMO DR	EOP	SAN HELENA DR	Local	Asphalt	41	413	94	1971	91	51	60	Mod	V Good	85	45408	**84**
56917	SAN SIMEON ST	SANTA ROSA ST	CAPISTRANO DR	Local	Asphalt	32	1349	240	5,036	58	76	30	Weak	Good			**62**
121674	SAN TOMAS DR	SAN HELENA DR	TIFFANY DR	Local	Asphalt	37	313	64	1,350	91	60	60	Mod	V Good	85	4/26/24	**84**

GISID	On Street	From Street	To Street	FunCL	Pavetype	Pavement Width (ft)	Pavement Length (ft)	Add Area (yd2)	Pavement Area (yd2)	Condition Summary (November 2025) Surface Distress Index (SDI)	Roughness Index (RI)	Structural Index (SI)	Strength Rating	Condition Rating	PCI Override (OPCI)	OPCI Date	Current Segment PCI (CPCI)
121673	SAN TOMAS DR	TIFFANY DR	VISTA DEL ORO DR	Local	Asphalt	38	941	199	4170	98.1	69	60	Mod	Excellent	85	45408	**87**
70969	SANDALWOOD PL	BRIARWOOD PL	BROOKWOOD PL	Local	Asphalt	37	711	146	3,068	94	69	60	Mod	Excellent			**84**
57053	SANDS PL	EOP	LAS VEGAS DR	Local	Asphalt	48	112	30	633	64	12	80	Strng	Marginal			**44**
99443	SANDTRAP CT	PUTTING GREEN CT	TOURNAMENT DR	Local	Asphalt	29	197	32	666	84.5	57	60	Mod	V Good			**74**
57078	SANTA ANITA ST	SAN JUAN PL	LORETTA ST	Local	Asphalt	34	1043	197	4,137	19	54	60	Mod	Poor			**28**
57079	SANTA ANITA ST	LORETTA ST	CAPISTRANO DR	Local	Asphalt	34	346	65	1374	72	79	60	Mod	V Good			**72**
159176	SANTA BARBARA ST	EOP	OLIVE ST	Local	Asphalt	38	235	50	1040	75.7	52	80	Strng	Good			**66**
57129	SANTA BARBARA ST	OLIVE ST	BUENA ST	Local	Asphalt	36	149	30	627	84	38	80	Strng	Good			**67**
57132	SANTA BARBARA ST	BUENA ST	ALLEY	Local	Asphalt	37	136	28	587	83.3	62	60	Mod	V Good			**75**
57130	SANTA BARBARA ST	ALLEY	BUSH ST	Local	Asphalt	37	140	29	604	89.4	66	60	Mod	V Good			**80**
57131	SANTA BARBARA ST	BUSH ST	ALLEY	Local	Asphalt	40	139	31	649	72	47	60	Mod	Good			**61**
57127	SANTA BARBARA ST	ALLEY	PULS ST	Local	Asphalt	38	135	29	601	66	35	60	Mod	Fair			**53**
57135	SANTA BARBARA ST	PULS ST	HIGGINS ST	Local	Asphalt	39	152	33	692	74.8	42	60	Mod	Good			**62**
57134	SANTA BARBARA ST	HIGGINS ST	ALLEY	Local	Asphalt	36	132	26	554	73.7	50	80	Strng	Good			**64**
57136	SANTA BARBARA ST	ALLEY	LEMON ST	Local	Asphalt	37	135	28	581	87	91	60	Mod	Excellent			**86**
57133	SANTA BARBARA ST	LEMON ST	ALLEY	Local	Asphalt	32	135	24	506	77	64	80	Strng	V Good			**71**
57138	SANTA BARBARA ST	ALLEY	DUBUQUE ST	Local	Asphalt	32	137	24	511	75.9	58	60	Mod	V Good			**68**
57137	SANTA BARBARA ST	DUBUQUE ST	ALLEY	Local	Asphalt	34	134	25	532	88	78	60	Mod	V Good			**83**
57139	SANTA BARBARA ST	ALLEY	MARQUETTE ST	Local	Asphalt	33	137	25	527	82	53	60	Mod	V Good			**70**
71828	SANTA MARIA ST	MIRA PACIFIC DR	CALLE OSUNA	Local	Asphalt	34	863	163	3423	89.2	78	60	Mod	Excellent			**84**
71827	SANTA MARIA ST	CALLE OSUNA	ISABELLA DR	Local	Asphalt	34	617	117	2448	86.6	74	60	Mod	V Good			**81**
57230	SANTA PAULA ST	SAN JOSE ST	SAN MATEO ST	Local	Asphalt	32	315	56	1178	82.2	54	80	Strng	V Good			**71**
57229	SANTA PAULA ST	SAN MATEO ST	CAPISTRANO DR	Local	Asphalt	32	686	122	2560	75.3	55	60	Mod	Good			**66**
57235	SANTA ROSA ST	SAN SIMEON ST	SAN JUAN ST	Local	Asphalt	33	458	84	1765	87.3	84	60	Mod	Excellent			**85**
57236	SANTA ROSA ST	SAN JUAN ST	CAPISTRANO DR	Local	Asphalt	33	877	161	3,377	29	71	60	Mod	Marginal			**40**
77727	SANTA YNEZ WAY	CAMARILLO AVE	EOP	Local	Asphalt	47	113	30	622	43	11	80	Strng	Poor			**30**
132907	SARAN CT	WENDELA ST	EOP	Local	Asphalt	47	642	167	3,510	80	67	60	Mod	V Good			**74**
57283	SARATOGA ST	EOP	WINCHESTER ST	Local	Asphalt	31	200	34	723	97	37	60	Mod	V Good	94	45408	**92**
57282	SARATOGA ST	WINCHESTER ST	MAXSON ST	Local	Asphalt	32	338	60	1262	99.2	43	60	Mod	V Good	94	45408	**92**
57280	SARATOGA ST	MAXSON ST	DS@444N MAXSON ST	Local	Asphalt	32	444	79	1,658	99	66	60	Mod	Excellent	94	4/26/24	**92**
57281	SARATOGA ST	DS@444N MAXSON ST	FOSTER ST	Local	Asphalt	33	340	62	1,311	96	57	60	Mod	V Good	94	4/26/24	**92**
57284	SARATOGA ST	FOSTER ST	EOP	Local	Asphalt	44	231	57	1,191	94	64	60	Mod	V Good	94	4/26/24	**92**
208155	SARBONNE DR	SKYLARK DR	PARTRIDGE LN	Local	Asphalt	32	1336	238	4,988	40	72	60	Mod	Fair			**48**
57305	SARBONNE DR	PARTRIDGE LN	CORNISH DR	Local	Asphalt	33	371	68	1428	51.4	70	60	Mod	Fair			**55**
57304	SARBONNE DR	CORNISH DR	DUNSTAN ST	Local	Asphalt	34	244	46	967	41	67	60	Mod	Marginal			**47**
194475	SAWGRASS DR	VISTA POINTE BLVD	BELLINGHAM DR	Local	Asphalt	34	214	40	850	87	58	60	Mod	V Good	85	4/26/24	**84**
57433	SCOTT DR	LUANA DR	SUSAN CIR	Local	Asphalt	34	442	83	1753	16.7	62	30	Weak	Poor			**29**
57434	SCOTT DR	SUSAN CIR	ROSELLE AVE	Local	Asphalt	33	284	52	1,092	17	72	30	Weak	Poor			**32**
57435	SCOTT DR	ROSELLE AVE	THUNDER DR	Local	Asphalt	34	483	91	1916	11.1	68	30	Weak	Poor			**27**
122498	SCULPTURE CT	EOP	MASTERPIECE DR	Local	Asphalt	52	92	27	560	79	32	80	Strng	Good			**61**
78818	SEA RIDGE RD	MESA DR	COMPASS RD	Local	Asphalt	37	660	136	2,851	25	68	30	Weak	Poor	94	4/26/24	**92**
78817	SEA RIDGE RD	COMPASS RD	MAINSAIL RD	Local	Asphalt	35	364	71	1,485	31	72	30	Weak	Marginal	94	4/26/24	**92**
78808	SEAFARER DR	ISLANDER ST	BOOMVANG CT	Local	Asphalt	36	429	86	1802	26	68	60	Mod	Poor	94	45408	**92**

GISID	On Street	From Street	To Street	FunCL	Pavetype	Pavement Width (ft)	Pavement Length (ft)	Add Area (yd2)	Pavement Area (yd2)	Condition Summary (November 2025) Surface Distress Index (SDI)	Roughness Index (RI)	Structural Index (SI)	Strength Rating	Condition Rating	PCI Override (OPCI)	OPCI Date	Current Segment PCI (CPCI)
78807	SEAFARER DR	BOOMVANG CT	CITADEL LN	Local	Asphalt	34	257	48	1018	37	59	60	Mod	Marginal	94	45408	**92**
71808	SEAFLOWER LN	BUENA HILLS DR	EOP	Local	Asphalt	36	767	154	3,237	18	60	30	Weak	Poor			**29**
144	SEAGAZE DR	THE STRAND S	S PACIFIC ST	Local	Asphalt	28	198	31	646	97.5	31	60	Mod	V Good			**74**
143	SEAGAZE DR	S PACIFIC ST	S MYERS ST	Local	Asphalt	56	270	84	1,767	99	65	60	Mod	Excellent			**86**
148	SEAGAZE DR	S CLEVELAND ST	ALLEY	Local	Asphalt	44	139	34	715	64	55	60	Mod	Good			**59**
145	SEAGAZE DR	ALLEY	S TREMONT ST	Local	Asphalt	32	150	27	558	71.8	66	60	Mod	Good			**68**
149	SEAGAZE DR	S TREMONT ST	ALLEY	Local	Asphalt	26	153	22	464	30	62	60	Mod	Marginal			**38**
151	SEAGAZE DR	ALLEY	S COAST HWY	Local	Asphalt	49	146	40	837	100	32	60	Mod	V Good			**76**
150	SEAGAZE DR	S COAST HWY	ALLEY	Local	Asphalt	51	148	42	881	88	58	60	Mod	V Good	85	1/17/25	**85**
152	SEAGAZE DR	ALLEY	S FREEMAN ST	Local	Asphalt	28	144	22	471	84	60	60	Mod	V Good	85	1/17/25	**85**
146	SEAGAZE DR	S FREEMAN ST	ALLEY	Local	Asphalt	26	143	21	433	54	71	30	Weak	Fair	85	1/17/25	**85**
147	SEAGAZE DR	ALLEY	S DITMAR ST	Local	Asphalt	50	135	37	785	65	79	30	Weak	Good	85	1/17/25	**85**
153	SEAGAZE DR	S DITMAR ST	ALLEY	Local	Asphalt	25	142	20	415	100	72	60	Mod	Excellent	85	1/17/25	**89**
155	SEAGAZE DR	ALLEY	S NEVADA ST	Local	Asphalt	26	138	20	418	100	67	60	Mod	Excellent	85	1/17/25	**88**
156	SEAGAZE DR	S NEVADA ST	ALLEY	Local	Asphalt	45	146	36	766	97.8	66	60	Mod	Excellent	85	45674	**86**
154	SEAGAZE DR	ALLEY	S CLEMENTINE ST	Local	Asphalt	29	135	22	458	96	70	60	Mod	Excellent	85	1/17/25	**86**
157	SEAGAZE DR	S CLEMENTINE ST	ALLEY	Local	Asphalt	50	146	40	849	92	61	60	Mod	V Good	85	1/17/25	**85**
142	SEAGAZE DR	ALLEY	S HORNE ST	Local	Asphalt	50	134	37	784	66	77	30	Weak	Good	85	1/17/25	**85**
158	SEAGAZE DR	EOP	BROOKS ST	Local	Asphalt	43	309	74	1,552	8	36	60	Mod	V Poor			**16**
132982	SEASCAPE DR	EOP	GALLERY DR	Local	Asphalt	39	303	66	1396	81.4	55	80	Strng	V Good			**71**
132981	SEASCAPE DR	GALLERY DR	ESSENCE AVE	Local	Asphalt	34	207	39	822	86	55	60	Mod	V Good			**74**
132980	SEASCAPE DR	ESSENCE AVE	ESSENCE AVE	Local	Asphalt	32	1015	181	3791	84.1	61	60	Mod	V Good			**75**
82213	SEASONS RD	SUMMER DR	SPRINGTIME DR	Local	Asphalt	37	259	53	1,119	9	79	30	Weak	Poor			**30**
82212	SEASONS RD	SPRINGTIME DR	MAPLE DR	Local	Asphalt	36	625	125	2,626	16	75	30	Weak	Poor			**32**
82214	SEASONS RD	MAPLE DR	NORTH AVE	Local	Asphalt	36	182	36	765	16	40	60	Mod	V Poor			**22**
57609	SEAVIEW AVE	GRANDVIEW ST	MOUNTAIN VIEW AVE	Local	Asphalt	32	230	41	860	49.9	84	60	Mod	Good			**59**
79040	SECURIDAD ST	CALLE DE CASITAS	AVENIDA DESCANSO	Local	Asphalt	30	615	103	2153	7.16	72	30	Weak	Poor			**26**
57624	SELMA DR	GRANDVIEW ST	MOUNTAIN VIEW AVE	Local	Asphalt	34	238	45	943	24	70	30	Weak	Poor			**36**
161442	SENEGAL ST	PAPAGALLO DR	PARROLETTE CT	Local	Asphalt	33	432	79	1,663	96	64	60	Mod	Excellent			**84**
132983	SEPIA CT	EOP	CANVAS ST	Local	Asphalt	57	186	59	1,245	89	75	60	Mod	V Good			**83**
132984	SEPIA CT	CANVAS ST	EOP	Local	Asphalt	58	158	51	1,071	93	51	60	Mod	V Good			**78**
122515	SEQUOIA PL	CONIFER DR	EOP	Local	Asphalt	48	432	116	2,438	77	67	60	Mod	V Good			**72**
72608	SERENA AVE	CERRO AVE	SKY HAVEN LN	Local	Asphalt	35	823	160	3,359	26	70	30	Weak	Marginal			**37**
72607	SERENA AVE	SKY HAVEN LN	DEL PASO CT	Local	Asphalt	33	175	32	674	13	51	30	Weak	Poor			**23**
72611	SERENA AVE	DEL PASO CT	CRESTA CT	Local	Asphalt	34	257	49	1,020	17	68	30	Weak	Poor			**31**
72609	SERENA AVE	CRESTA CT	PALMAS CT	Local	Asphalt	34	311	59	1,234	38	65	30	Weak	Marginal			**44**
72612	SERENA AVE	PALMAS CT	KINGS AVE	Local	Asphalt	34	277	52	1,099	14	59	30	Weak	Poor			**26**
72610	SERENA AVE	KINGS AVE	MIRA FLORES CT	Local	Asphalt	33	276	51	1,062	16	62	30	Weak	Poor			**29**
72613	SERENA AVE	MIRA FLORES CT	AMIGOS CT	Local	Asphalt	32	223	40	833	31.1	79	30	Weak	Marginal			**44**
100456	SERENE RD	BELMONT PARK RD	EOP	Local	Asphalt	42	862	201	4214	87.5	76	60	Mod	V Good			**82**
72791	SERENIDAD PL	THUNDER DR	ALLEY	Local	Asphalt	31	158	27	573	18	59	60	Mod	Poor			**29**
72790	SERENIDAD PL	ALLEY	DS@155E ALLEY	Local	Asphalt	43	155	37	780	3.74	24	60	Mod	V Poor			**9**
130631	SERENIDAD PL	DS@155E ALLEY	SEABREEZE WALK	Local	Asphalt	28	199	31	652	13	12	60	Mod	V Poor			**11**

GISID	On Street	From Street	To Street	FunCL	Pavetype	Pavement Width (ft)	Pavement Length (ft)	Add Area (yd2)	Pavement Area (yd2)	Condition Summary (November 2025) Surface Distress Index (SDI)	Roughness Index (RI)	Structural Index (SI)	Strength Rating	Condition Rating	PCI Override (OPCI)	OPCI Date	Current Segment PCI (CPCI)
122497	SERIGRAPH CT	MASTERPIECE DR	EOP	Local	Asphalt	53	200	59	1,231	85	63	60	Mod	V Good			**76**
57687	SERRANO ST	CASSIDY ST	WHALEY ST	Local	Asphalt	33	728	134	2,804	83	44	80	Strng	V Good			**68**
61994	SHADOW TREE DR	FOUSSAT RD	CHIMNEY ROCK DR	Local	Asphalt	37	900	185	3,887	93	59	60	Mod	V Good			**81**
61995	SHADOW TREE DR	CHIMNEY ROCK DR	RAINWOOD CT	Local	Asphalt	38	255	54	1,131	99	57	60	Mod	Excellent			**84**
19302	SHADOW TREE DR	RAINWOOD CT	CRESTWOOD DR	Local	Asphalt	37	517	106	2234	98.7	78	60	Mod	Excellent			**90**
19303	SHADOW TREE DR	CRESTWOOD DR	HOLLOW TREE DR	Local	Asphalt	36	334	67	1402	97.7	61	60	Mod	Excellent			**84**
139835	SHADOW TREE DR	HOLLOW TREE DR	RICEWOOD DR	Local	Asphalt	38	315	67	1398	89	66	60	Mod	V Good			**80**
139830	SHADOW TREE DR	RICEWOOD DR	SPRING BROOK CT	Local	Asphalt	36	306	61	1283	90.6	71	60	Mod	V Good			**83**
139821	SHADOW TREE DR	SPRING BROOK CT	SILVER RIDGE CT	Local	Asphalt	37	374	77	1,615	92	89	60	Mod	Excellent			**89**
139813	SHADOW TREE DR	SILVER RIDGE CT	BRIGHTWOOD CT	Local	Asphalt	37	380	78	1,642	95	75	60	Mod	Excellent			**87**
139812	SHADOW TREE DR	BRIGHTWOOD CT	MORNING VIEW DR	Local	Asphalt	37	345	71	1,489	99	80	60	Mod	Excellent			**90**
139811	SHADOW TREE DR	MORNING VIEW DR	NEW BRANCH CT	Local	Asphalt	36	539	108	2,263	99	76	60	Mod	Excellent			**89**
139810	SHADOW TREE DR	NEW BRANCH CT	MORNING VIEW DR	Local	Asphalt	36	809	162	3,398	100	79	60	Mod	Excellent			**91**
139809	SHADOW TREE DR	MORNING VIEW DR	RIVERTREE DR	Local	Asphalt	46	926	237	4971	98.5	75	60	Mod	Excellent			**89**
139808	SHADOW TREE DR	RIVERTREE DR	EOP	Local	Asphalt	40	691	154	3227	91.9	78	60	Mod	Excellent			**86**
194302	SHADOWRIDGE DR	CITY LIMIT	PRIVATE RD	Local	Asphalt	20	30	3	71	79	44	80	Strng	Good			**65**
194303	SHADOWRIDGE DR	PRIVATE RD	OCEAN HILLS DR	Local	Asphalt	37	379	78	1,636	94	79	60	Mod	Excellent			**87**
2127	SHADOWRIDGE DR	OCEAN HILLS DR	VIA CABRILLO	Local	Asphalt	39	366	79	1,665	33	48	30	Weak	Poor			**35**
2124	SHADOWRIDGE DR	VIA CABRILLO	VIA DEL RANCHO	Local	Asphalt	36	383	77	1608	32.4	75	30	Weak	Marginal			**43**
2130	SHADOWRIDGE DR	VIA DEL RANCHO	VIA LAS VILLAS	Local	Asphalt	39	296	64	1,349	60	74	30	Weak	Good			**62**
2129	SHADOWRIDGE DR	VIA LAS VILLAS	VIA LAS VILLAS	Local	Asphalt	38	977	206	4,333	49	80	30	Weak	Fair			**56**
2132	SHADOWRIDGE DR	VIA LAS VILLAS	VIA BALDONA	Local	Asphalt	35	282	55	1,153	45	69	30	Weak	Fair			**49**
2128	SHADOWRIDGE DR	VIA BALDONA	CANNON RD	Local	Asphalt	37	242	50	1,043	45	71	60	Mod	Fair			**50**
57773	SHAFER ST	EUCALYPTUS ST	STANLEY ST	Local	Concrete	35	356	69	1454	53.2	53	60	Mod	Fair			**51**
57772	SHAFER ST	STANLEY ST	WEST ST	Local	Concrete	33	332	61	1,278	65	57	60	Mod	Good			**61**
157736	SHARI WAY	ESTANCIA DR	ARISTA WAY	Local	Asphalt	35	257	50	1,049	79	85	60	Mod	V Good			**80**
121703	SHASTA CT	EOP	OLD RIVER ST	Local	Asphalt	42	370	86	1,797	84	65	60	Mod	V Good			**77**
71721	SHENANDOAH DR	WOOSTER DR	PAULINE WAY	Local	Asphalt	32	842	150	3145	12.8	60	30	Weak	Poor			**26**
71720	SHENANDOAH DR	PAULINE WAY	THUNDER DR	Local	Asphalt	33	1316	241	5,067	11	68	30	Weak	Poor			**27**
71761	SHERBOURNE DR	MARVIN ST	PRIVATE RD	Local	Asphalt	32	196	35	732	47	47	60	Mod	Marginal			**44**
71759	SHERBOURNE DR	PRIVATE RD	PRIVATE RD	Local	Asphalt	35	382	74	1,561	54	53	60	Mod	Fair			**51**
71760	SHERBOURNE DR	PRIVATE RD	PAULINE WAY	Local	Asphalt	33	433	79	1,666	18	39	60	Mod	V Poor			**23**
71758	SHERBOURNE DR	PAULINE WAY	THUNDER DR	Local	Asphalt	32	1666	296	6,220	11	50	30	Weak	V Poor			**21**
79451	SHERIDAN RD	WINSLOW RD	RIDGE RD	Local	Asphalt	37	1275	262	5,504	27	66	30	Weak	Poor			**37**
82422	SHERWOOD DR	FOREST RD	REDWOOD ST	Local	Asphalt	38	351	74	1554	30.9	78	30	Weak	Marginal			**43**
82424	SHERWOOD DR	REDWOOD ST	WEEPING WILLOW RD	Local	Asphalt	37	176	36	760	28	76	30	Weak	Marginal			**41**
82423	SHERWOOD DR	WEEPING WILLOW RD	CYPRESS RD	Local	Asphalt	37	291	60	1,258	34	81	30	Weak	Marginal			**46**
132829	SHETLAND CT	MISSION MEADOW DR	EOP	Local	Asphalt	44	448	109	2286	93.3	65	60	Mod	V Good			**83**
132828	SHIRE AVE	MISSION MEADOW DR	DERBY CT	Local	Asphalt	36	152	30	637	100	62	60	Mod	Excellent			**86**
132827	SHIRE AVE	DERBY CT	THOROUGHBRED AVE	Local	Asphalt	36	1287	257	5,404	97	74	60	Mod	Excellent			**88**
132826	SHIRE AVE	THOROUGHBRED AVE	MISSION MEADOW DR	Local	Asphalt	39	769	167	3,498	92	80	60	Mod	Excellent			**86**
58140	SHORTHILL DR	VALLEY GLEN DR	COACHMAN CT	Local	Asphalt	25	335	46	976	90	88	60	Mod	Excellent			**87**
58139	SHORTHILL DR	COACHMAN CT	CARRIAGE CIR	Local	Asphalt	34	540	102	2144	93.6	88	60	Mod	Excellent			**90**

GISID	On Street	From Street	To Street	FunCL	Pavetype	Pavement Width (ft)	Pavement Length (ft)	Add Area (yd2)	Pavement Area (yd2)	Condition Summary (November 2025) Surface Distress Index (SDI)	Roughness Index (RI)	Structural Index (SI)	Strength Rating	Condition Rating	PCI Override (OPCI)	OPCI Date	Current Segment PCI (CPCI)
58142	SHOSHONE ST	EOP	SAN DIEGO ST	Local	Asphalt	32	599	105	2203	16.3	39	60	Mod	V Poor			**21**
132741	SIENNA ST	EOP	MOCHA CT	Local	Asphalt	45	173	44	914	98	55	60	Mod	V Good			**82**
132740	SIENNA ST	MOCHA CT	MERTENSIA ST	Local	Asphalt	38	310	65	1372	96.4	65	60	Mod	Excellent			**85**
132739	SIENNA ST	MERTENSIA ST	BERRYESSA ST	Local	Asphalt	38	504	106	2233	97	72	60	Mod	Excellent			**87**
58255	SIESTA DR	SIESTA PL	LUNA DR	Local	Asphalt	32	260	46	971	99	73	60	Mod	Excellent			**88**
58256	SIESTA DR	LUNA DR	SOL SITIO ST	Local	Asphalt	34	253	48	1,004	97	84	60	Mod	Excellent			**91**
58259	SIESTA DR	SOL SITIO ST	CASA DR	Local	Asphalt	30	293	49	1,026	95	69	60	Mod	Excellent			**85**
58258	SIESTA DR	CASA DR	REDONDO DR	Local	Asphalt	32	496	88	1,851	95	80	60	Mod	Excellent			**88**
58257	SIESTA DR	REDONDO DR	N REDONDO DR	Local	Asphalt	32	1388	247	5,183	16	58	30	Weak	Poor	94	4/26/24	**92**
58263	SIESTA PL	EOP	SIESTA DR	Local	Asphalt	46	112	28	596	89.3	0	80	Strng	Fair			**57**
22147	SILKWOOD DR	ROSEWOOD DR	SABLE CT	Local	Asphalt	36	701	140	2,943	80	75	60	Mod	V Good			**77**
22148	SILKWOOD DR	SABLE CT	EOP	Local	Asphalt	53	252	75	1,569	68	66	60	Mod	Good			**65**
79258	SILVER BLUFF DR	TOWN CENTER	ESSENCE AVE	Local	Asphalt	42	404	94	1977	87.7	53	60	Mod	V Good			**75**
79256	SILVER BLUFF DR	ESSENCE AVE	MASTERS DR	Local	Asphalt	35	467	91	1907	83.3	71	60	Mod	V Good			**77**
79257	SILVER BLUFF DR	MASTERS DR	MURAL ST	Local	Asphalt	37	511	105	2,206	81	77	60	Mod	V Good			**78**
79261	SILVER BLUFF DR	MURAL ST	PALETTE CT	Local	Asphalt	38	686	145	3042	83.3	74	60	Mod	V Good			**79**
79260	SILVER BLUFF DR	PALETTE CT	TAWNY CT	Local	Asphalt	39	848	184	3,860	96	75	60	Mod	Excellent			**87**
79259	SILVER BLUFF DR	TAWNY CT	CORONA DR	Local	Asphalt	36	321	64	1,349	99	83	60	Mod	Excellent			**92**
79262	SILVER BLUFF DR	CORONA DR	PUERTO ORO CT	Local	Asphalt	35	273	53	1,113	92	66	60	Mod	V Good			**82**
79255	SILVER BLUFF DR	PUERTO ORO CT	WOLF PT CT	Local	Asphalt	36	751	150	3,155	93	78	60	Mod	Excellent			**86**
79263	SILVER BLUFF DR	WOLF PT CT	CUCHILLO ST	Local	Asphalt	36	237	47	996	90	79	60	Mod	Excellent			**85**
79264	SILVER BLUFF DR	CUCHILLO ST	PICACHO CT	Local	Asphalt	37	120	25	518	87.8	52	60	Mod	V Good			**74**
139822	SILVER RIDGE CT	EOP	SHADOW TREE DR	Local	Asphalt	41	244	56	1,166	83	73	60	Mod	V Good			**79**
79366	SILVERADO DR	GOLDRUSH WAY	BOOT WAY	Local	Asphalt	45	122	31	643	24.9	63	60	Mod	Poor	94	45408	**92**
79347	SILVERADO DR	BOOT WAY	SUNDANCE WAY	Local	Asphalt	40	104	23	487	20.3	41	60	Mod	Poor	94	45408	**92**
79349	SILVERADO DR	SUNDANCE WAY	SAGEBRUSH WAY	Local	Asphalt	39	161	35	732	14	77	30	Weak	Poor	94	4/26/24	**92**
139787	SILVERADO DR	SAGEBRUSH WAY	SADDLE WAY	Local	Asphalt	38	127	27	561	22	62	30	Weak	Poor	94	4/26/24	**92**
79348	SILVERADO DR	SADDLE WAY	CHAPARRAL WAY	Local	Asphalt	37	92	19	399	82	83	60	Mod	V Good	94	4/26/24	**92**
79355	SILVERADO DR	CHAPARRAL WAY	RAINTREE WAY	Local	Asphalt	37	144	30	620	49	73	60	Mod	Fair	94	4/26/24	**92**
79350	SILVERADO DR	RAINTREE WAY	ROANE DR	Local	Asphalt	36	315	63	1325	26.4	57	30	Weak	Poor	94	45408	**92**
79351	SILVERADO DR	ROANE DR	DS@505S ROANE DR	Local	Asphalt	40	505	112	2359	16.8	63	30	Weak	Poor	94	45408	**92**
79352	SILVERADO DR	SILVERADO DR	EOP	Local	Asphalt	77	65	28	586	13	18	60	Mod	V Poor	94	45408	**92**
79354	SILVERADO DR	DS@505S ROANE DR	OLD RANCH RD	Local	Asphalt	36	175	35	735	9.09	59	30	Weak	Poor	94	45408	**92**
79353	SILVERADO DR	OLD RANCH RD	PONY CT	Local	Asphalt	36	145	29	609	10	55	30	Weak	V Poor	94	4/26/24	**92**
79345	SILVERADO DR	PONY CT	PADDOCK RD	Local	Asphalt	35	273	53	1115	51.9	59	60	Mod	Fair	94	45408	**92**
79346	SILVERADO DR	PADDOCK RD	STETSON PL	Local	Asphalt	38	292	62	1,296	29	62	30	Weak	Poor	94	4/26/24	**92**
82432	SILVERWOOD ST	MAGNOLIA RD	PALA RD	Local	Asphalt	36	518	104	2,176	44	71	60	Mod	Fair			**50**
82433	SILVERWOOD ST	PALA RD	FOREST RD	Local	Asphalt	34	168	32	666	12	27	60	Mod	V Poor			**15**
72618	SKY HAVEN LN	AZURE LADO DR	CERRO AVE	Minor Collector	Asphalt	39	961	208	4374	22	58	1.3	Weak	Poor			**23**
72620	SKY HAVEN LN	CERRO AVE	SERENA AVE	Minor Collector	Asphalt	36	460	92	1,933	12	55	1	Weak	V Poor			**17**
72623	SKY HAVEN LN	SERENA AVE	SERENA AVE	Minor Collector	Asphalt	35	170	33	696	27.9	68	0.7	Weak	Poor			**28**
72622	SKY HAVEN LN	SERENA AVE	CIELO AVE	Minor Collector	Asphalt	36	189	38	792	37	64	1	Weak	Poor			**31**
72621	SKY HAVEN LN	CIELO AVE	LAKE BLVD	Minor Collector	Asphalt	36	188	38	788	18.9	66	2	Weak	Poor			**23**

Condition Summary (November 2025)

GISID	On Street	From Street	To Street	FunCL	Pavetype	Pavement Width (ft)	Pavement Length (ft)	Add Area (yd2)	Pavement Area (yd2)	Surface Distress Index (SDI)	Roughness Index (RI)	Structural Index (SI)	Strength Rating	Condition Rating	PCI Override (OPCI)	OPCI Date	Current Segment PCI (CPCI)
72625	SKY HAVEN LN	LAKE BLVD	MIRAGE LN	Minor Collector	Asphalt	37	179	37	775	13	91	1	Weak	Poor			**26**
72619	SKY HAVEN LN	MIRAGE LN	SHADY LN	Minor Collector	Asphalt	37	199	41	859	7	60	1	Weak	V Poor			**16**
72626	SKY HAVEN LN	SHADY LN	ZENITH LN	Minor Collector	Asphalt	37	190	39	820	26	62	9	Weak	Poor			**27**
72628	SKY HAVEN LN	ZENITH LN	MISTY LN	Minor Collector	Asphalt	35	220	43	898	18	62	1	Weak	V Poor			**21**
72627	SKY HAVEN LN	MISTY LN	SHADOW LN	Minor Collector	Asphalt	37	227	47	980	9	53	15	Weak	V Poor			**19**
72629	SKY HAVEN LN	SHADOW LN	N SUNDOWN LN	Minor Collector	Asphalt	38	228	48	1011	7.28	54	0.8	Weak	V Poor			**15**
135158	SKY HAVEN LN	N SUNDOWN LN	DS@1001N N SUNDOWN LN	Minor Collector	Asphalt	29	1001	161	3,386	8	59	1	Weak	V Poor			**17**
72617	SKY HAVEN LN	DS@1001N N SUNDOWN LN	SUNSET DR	Minor Collector	Asphalt	25	295	41	861	8	64	2	Weak	V Poor			**18**
57297	SKYLARK DR	CROUCH ST	DOWNS ST	Local	Asphalt	37	924	190	3,990	19	90	30	Weak	Marginal			**40**
57296	SKYLARK DR	DOWNS ST	ALLEY	Local	Asphalt	42	860	201	4213	39.9	80	60	Mod	Fair			**50**
57302	SKYLARK DR	ALLEY	ALLEY	Local	Asphalt	45	614	153	3,221	19	59	60	Mod	Poor			**30**
57303	SKYLARK DR	ALLEY	SARBONNE DR	Local	Asphalt	50	81	23	475	58	56	60	Mod	Fair			**55**
208154	SKYLARK DR	SARBONNE DR	PARTRIDGE LN	Local	Asphalt	36	1270	254	5,336	44	71	60	Mod	Fair			**51**
57300	SKYLARK DR	PARTRIDGE LN	CORNISH DR	Local	Asphalt	43	306	73	1533	35.6	73	60	Mod	Marginal			**45**
57299	SKYLARK DR	CORNISH DR	KNOLL DR	Local	Asphalt	40	289	64	1346	32.9	56	60	Mod	Marginal			**38**
57298	SKYLARK DR	KNOLL DR	EOP	Local	Asphalt	35	185	36	754	19.2	73	60	Mod	Poor			**34**
58483	SKYLINE DR	EL CAMINO REAL	PALMER DR	Minor Collector	Asphalt	41	468	107	2,239	61	56	62	Mod	Good			**57**
58482	SKYLINE DR	PALMER DR	HENIE HILLS DR	Minor Collector	Asphalt	38	1390	294	6164	51.1	71	20.2	Weak	Marginal			**44**
58481	SKYLINE DR	HENIE HILLS DR	VALLEY RD	Minor Collector	Asphalt	23	973	124	2,611	78	84	40	Weak	Good			**67**
191134	SLEEPING INDIAN RD	NORTH RIVER RD	PRIVATE DRWY	Rural Collector	Asphalt	23	636	81	1,707	11	63	78	Strng	Marginal			**38**
191137	SLEEPING INDIAN RD	PRIVATE DRWY	PRIVATE DRWY	Rural Collector	Asphalt	20	17	2	39	6.29	56	30	Weak	V Poor			**20**
191140	SLEEPING INDIAN RD	PRIVATE DRWY	PRIVATE DRWY	Rural Collector	Asphalt	23	553	71	1,485	12	69	63	Mod	Poor			**36**
191143	SLEEPING INDIAN RD	PRIVATE DRWY	PRIVATE DRWY	Rural Collector	Asphalt	22	176	21	451	14.3	44	99.5	Strng	Marginal			**40**
191148	SLEEPING INDIAN RD	PRIVATE DRWY	PRIVATE DRWY	Rural Collector	Asphalt	22	55	7	141	11	64	60	Mod	Poor			**26**
191154	SLEEPING INDIAN RD	PRIVATE DRWY	PRIVATE DRWY	Rural Collector	Asphalt	20	433	48	1,009	13	54	57	Mod	Poor			**31**
191159	SLEEPING INDIAN RD	PRIVATE DRWY	PRIVATE DRWY	Rural Collector	Asphalt	22	417	51	1070	13.5	67	69.1	Mod	Marginal			**38**
191167	SLEEPING INDIAN RD	PRIVATE DRWY	PRIVATE DRWY	Rural Collector	Asphalt	22	471	58	1,209	15	51	100	Strng	Marginal			**42**
191187	SLEEPING INDIAN RD	PRIVATE DRWY	PRIVATE DRWY	Rural Collector	Asphalt	23	764	98	2051	14	68	50	Mod	Poor			**33**
191190	SLEEPING INDIAN RD	PRIVATE DRWY	PRIVATE DRWY	Rural Collector	Asphalt	20	396	44	924	15	67	98	Strng	Marginal			**46**
191193	SLEEPING INDIAN RD	PRIVATE DRWY	PRIVATE DRWY	Rural Collector	Asphalt	22	229	28	587	14	81	13	Weak	Poor			**27**
191192	SLEEPING INDIAN RD	PRIVATE DRWY	PRIVATE RD	Rural Collector	Asphalt	20	33	4	78	11	52	30	Weak	V Poor			**22**
191207	SLEEPING INDIAN RD	PRIVATE RD	PRIVATE DRWY	Rural Collector	Asphalt	24	72	10	202	16.1	96	30	Weak	Marginal			**39**
191212	SLEEPING INDIAN RD	PRIVATE DRWY	PRIVATE DRWY	Rural Collector	Asphalt	23	433	55	1,162	17	72	19	Weak	Poor			**28**
191221	SLEEPING INDIAN RD	PRIVATE DRWY	PRIVATE DRWY	Rural Collector	Asphalt	20	330	37	770	16	72	11	Weak	Poor			**26**
191229	SLEEPING INDIAN RD	PRIVATE DRWY	PRIVATE DRWY	Rural Collector	Asphalt	21	308	36	756	17	64	99	Strng	Marginal			**46**
191235	SLEEPING INDIAN RD	PRIVATE DRWY	PRIVATE DRWY	Rural Collector	Asphalt	19	188	20	417	18	63	17	Weak	Poor			**26**
191234	SLEEPING INDIAN RD	PRIVATE DRWY	PRIVATE DRWY	Rural Collector	Asphalt	20	24	3	56	32	68	30	Weak	Marginal			**41**
191238	SLEEPING INDIAN RD	PRIVATE DRWY	PRIVATE DRWY	Rural Collector	Asphalt	21	167	19	409	11.8	69	42.3	Weak	Poor			**30**
191237	SLEEPING INDIAN RD	PRIVATE DRWY	LA PALOMA LN	Rural Collector	Asphalt	25	166	23	483	13	77	23	Weak	Poor			**28**
191297	SLEEPING INDIAN RD	LA PALOMA LN	PRIVATE DRWY	Rural Collector	Asphalt	23	236	30	634	33	72	97	Strng	Fair			**56**
191319	SLEEPING INDIAN RD	PRIVATE DRWY	PRIVATE DRWY	Rural Collector	Asphalt	24	211	28	591	54	95	100	Strng	V Good			**74**
191318	SLEEPING INDIAN RD	PRIVATE DRWY	PRIVATE DRWY	Rural Collector	Asphalt	24	124	17	348	32.8	85	11.5	Weak	Marginal			**37**
191313	SLEEPING INDIAN RD	PRIVATE DRWY	PRIVATE DRWY	Rural Collector	Asphalt	25	283	39	826	29	71	97	Strng	Fair			**53**

GISID	On Street	From Street	To Street	FunCL	Pavetype	Pavement Width (ft)	Pavement Length (ft)	Add Area (yd2)	Pavement Area (yd2)	Condition Summary (November 2025) Surface Distress Index (SDI)	Roughness Index (RI)	Structural Index (SI)	Strength Rating	Condition Rating	PCI Override (OPCI)	OPCI Date	Current Segment PCI (CPCI)
191310	SLEEPING INDIAN RD	PRIVATE DRWY	PRIVATE DRWY	Rural Collector	Asphalt	22	119	15	306	57.1	70	97.6	Strng	V Good			**68**
191299	SLEEPING INDIAN RD	PRIVATE DRWY	PRIVATE DRWY	Rural Collector	Asphalt	23	675	86	1,812	25	68	82	Strng	Fair			**47**
191294	SLEEPING INDIAN RD	PRIVATE DRWY	PRIVATE RD	Rural Collector	Asphalt	19	567	60	1,257	9	58	74	Mod	Poor			**35**
191289	SLEEPING INDIAN RD	PRIVATE RD	PRIVATE RD	Rural Collector	Asphalt	22	212	26	543	8.01	65	3.8	Weak	V Poor			**19**
191291	SLEEPING INDIAN RD	PRIVATE RD	PRIVATE DRWY	Rural Collector	Asphalt	20	56	6	132	5	64	30	Weak	V Poor			**22**
191292	SLEEPING INDIAN RD	PRIVATE DRWY	PRIVATE RD	Rural Collector	Asphalt	18	564	56	1,183	11	68	77	Strng	Marginal			**39**
58517	SLEEPING INDIAN RD	PRIVATE RD	MORRO HEIGHTS RD	Rural Collector	Asphalt	19	236	25	523	12	44	4	Weak	V Poor			**16**
58513	SLEEPING INDIAN RD	MORRO HEIGHTS RD	MORRO HEIGHTS RD	Rural Collector	Asphalt	21	2771	323	6,789	15	61	63	Mod	Poor			**35**
58520	SLEEPING INDIAN RD	MORRO HEIGHTS RD	PRIVATE RD	Rural Collector	Asphalt	22	688	84	1765	21.5	62	94	Strng	Marginal			**46**
58522	SLEEPING INDIAN RD	PRIVATE RD	PUERTA DE LOMAS	Rural Collector	Asphalt	20	976	108	2,278	14	58	45	Mod	Poor			**30**
58523	SLEEPING INDIAN RD	PUERTA DE LOMAS	PRIVATE RD	Rural Collector	Asphalt	19	174	18	385	8.63	42	74	Mod	Poor			**30**
198538	SLEEPING INDIAN RD	PRIVATE RD	INDIAN HILL WAY	Rural Collector	Asphalt	23	1228	157	3295	9.56	59	65.1	Mod	Poor			**33**
198537	SLEEPING INDIAN RD	INDIAN HILL WAY	WILSHIRE RD	Rural Collector	Asphalt	18	429	43	901	15	63	56	Mod	Poor			**34**
222165	SLEEPING INDIAN RD	WILSHIRE RD	DS@1031N WILSHIRE RD	Rural Collector	Asphalt	18	1031	103	2165	21.5	59	60.6	Mod	Marginal			**38**
222287	SLEEPING INDIAN RD	DS@1031N WILSHIRE RD	CITY LIMIT	Rural Collector	Asphalt	21	120	14	295	43	60	100	Strng	Good			**59**
83765	SMOKE TREE PL	EOP	YUMA AVE	Local	Asphalt	37	407	83	1,753	48	63	60	Mod	Fair			**49**
36778	SNOWFALL CIR	EOP	FALLINGLEAF RD	Local	Asphalt	56	116	36	761	36	16	80	Strng	Poor			**27**
58650	SOL DR	LUNA DR	GOLD DR	Local	Asphalt	34	278	53	1,103	36	68	30	Weak	Marginal			**43**
58651	SOL DR	GOLD DR	ELAINE AVE	Local	Asphalt	32	235	42	878	31.4	73	30	Weak	Marginal			**42**
58652	SOL SITIO ST	SIESTA DR	EOP	Local	Asphalt	38	510	108	2,278	94	77	60	Mod	Excellent			**86**
97282	SOLANO BAY PL	POINT WINDEMERE PL	POINT LOMA PL	Local	Asphalt	31	222	38	802	82	78	60	Mod	V Good			**79**
97284	SOLANO BAY PL	POINT LOMA PL	PORTSMOUTH BAY CT	Local	Asphalt	32	195	35	728	89	84	60	Mod	Excellent			**86**
97283	SOLANO BAY PL	PORTSMOUTH BAY CT	CARDIFF BAY DR	Local	Asphalt	33	236	43	907	83	85	60	Mod	V Good			**82**
77772	SONJA CT	PALMER DR	HENIE HILLS DR	Local	Asphalt	36	1103	221	4,633	86	57	60	Mod	V Good			**75**
83762	SORREL TREE PL	EOP	MAYTEN CT	Local	Asphalt	41	154	35	744	79	72	60	Mod	V Good			**75**
83761	SORREL TREE PL	MAYTEN CT	MACADAMIA CT	Local	Asphalt	33	247	45	950	83.3	77	60	Mod	V Good			**79**
83760	SORREL TREE PL	MACADAMIA CT	YUMA AVE	Local	Asphalt	32	227	40	846	88	71	60	Mod	V Good			**81**
99349	SORRENTO DR	CASERAS DR	VISTA DEL ORO DR	Local	Asphalt	33	665	122	2,561	98	75	60	Mod	Excellent			**89**
58862	SOTO ST	KELLY ST	KRIM PL	Local	Asphalt	30	247	41	864	89	72	60	Mod	V Good			**82**
58860	SOTO ST	KRIM PL	CASSIDY ST	Local	Asphalt	28	443	69	1,448	94	81	60	Mod	Excellent			**88**
58861	SOTO ST	CASSIDY ST	LAURALYNN PL	Local	Asphalt	32	431	77	1,609	39	85	30	Weak	Fair	85	1/17/25	**85**
217541	SOTO ST	LAURALYNN PL	WHALEY ST	Local	Asphalt	35	282	55	1,152	76	87	60	Mod	V Good	85	1/17/25	**85**
58864	SOTO ST	WHALEY ST	MORSE ST	Local	Asphalt	26	717	104	2175	18.8	80	30	Weak	Poor	85	45674	**85**
58867	SOTO ST	MORSE ST	VALENCIA ST	Local	Asphalt	25	269	37	784	12.4	63	30	Weak	Poor	85	45674	**85**
58866	SOTO ST	VALENCIA ST	CALIFORNIA ST	Local	Asphalt	32	367	65	1,371	45	73	60	Mod	Fair	85	1/17/25	**85**
173359	SOUTH HILL RD	BELLINGHAM DR	BREAKAWAY DR	Local	Asphalt	35	286	56	1,170	90	66	60	Mod	V Good	85	4/26/24	**84**
188993	SOUTH VISTA WAY	EOP	HAYMAR DR	Local	Asphalt	37	886	182	3,823	30	47	60	Mod	Poor			**33**
132971	SOUTHGATE CT	EOP	SOUTHGATE DR	Local	Asphalt	48	123	33	694	44	15	60	Mod	Poor			**32**
132977	SOUTHGATE DR	SOUTHGATE CT	CASPIAN DR	Local	Asphalt	40	265	59	1,234	68	51	60	Mod	Good			**60**
100967	SOUTHRIDGE WAY	SKYHAWK WAY	COLUSA DR	Local	Asphalt	31	1204	207	4,354	74	69	80	Strng	V Good			**70**
100969	SOUTHRIDGE WAY	COLUSA DR	LAKE BLVD	Local	Asphalt	63	282	99	2,076	47	32	80	Strng	Marginal			**40**
121606	SOUTHWOOD DR	NORTHWOOD DR	RIVERTREE DR	Local	Asphalt	34	1157	218	4,588	90	79	60	Mod	Excellent			**85**
166220	SOYLA DR	EOP	LEEPISH DR	Local	Asphalt	44	194	47	991	84	33	80	Strng	Good			**65**

GISID	On Street	From Street	To Street	FunCL	Pavetype	Pavement Width (ft)	Pavement Length (ft)	Add Area (yd2)	Pavement Area (yd2)	Condition Summary (November 2025) Surface Distress Index (SDI)	Roughness Index (RI)	Structural Index (SI)	Strength Rating	Condition Rating	PCI Override (OPCI)	OPCI Date	Current Segment PCI (CPCI)
166221	SOYLA DR	LEEPISH DR	EOP	Local	Asphalt	47	465	121	2532	95.3	69	60	Mod	Excellent			**85**
201929	SPANISH HORSE	CRANBERRY ST	EOP	Local	Asphalt	43	864	205	4305	90	68	60	Mod	V Good			**81**
82527	SPANISH OAK CT	EOP	OAKLEAF DR	Local	Asphalt	44	197	48	1,003	42	64	60	Mod	Marginal			**47**
122480	SPECTRUM CT	EOP	GALLERY DR	Local	Asphalt	54	87	26	548	87	35	80	Strng	Good			**68**
164340	SPENCER CT	MANTECA DR	EOP	Local	Asphalt	47	366	96	2,007	91	68	60	Mod	V Good			**82**
139815	SPINDLEWOOD CT	EOP	MORNING VIEW DR	Local	Asphalt	45	132	33	699	95	17	80	Strng	Good			**67**
78828	SPINDRIFT CIR	EOP	RIVERTREE DR	Local	Asphalt	40	202	45	951	80.2	65	60	Mod	V Good			**74**
126830	SPINNAKER BAY CT	EOP	LUSTROSOS ST	Local	Asphalt	60	245	82	1715	95.4	51	60	Mod	V Good	85	45408	**84**
206290	SPORTFISHER DR	N PACIFIC ST	ALLEY	Local	Asphalt	37	217	45	937	71	29	80	Strng	Fair			**54**
1382	SPORTFISHER DR	EOP	N CLEVELAND ST	Local	Asphalt	24	136	18	380	56.9	30	80	Strng	Marginal			**45**
1383	SPORTFISHER DR	N CLEVELAND ST	ALLEY	Local	Asphalt	44	135	33	693	58.9	69	60	Mod	Good			**60**
1380	SPORTFISHER DR	ALLEY	N TREMONT ST	Local	Asphalt	44	155	38	793	73	43	80	Strng	Good			**61**
1375	SPORTFISHER DR	N TREMONT ST	ALLEY	Local	Asphalt	46	147	37	787	75	70	60	Mod	V Good			**71**
1384	SPORTFISHER DR	ALLEY	N COAST HWY	Local	Asphalt	45	151	38	792	75	49	80	Strng	Good			**65**
1381	SPORTFISHER DR	N COAST HWY	ALLEY	Local	Asphalt	48	150	40	837	83	64	60	Mod	V Good			**75**
1376	SPORTFISHER DR	ALLEY	N FREEMAN ST	Local	Asphalt	45	141	35	740	98	79	60	Mod	Excellent			**90**
1391	SPORTFISHER DR	N FREEMAN ST	ALLEY	Local	Asphalt	43	139	33	699	96	54	60	Mod	V Good			**81**
1389	SPORTFISHER DR	ALLEY	N DITMAR ST	Local	Asphalt	44	140	34	716	93	63	60	Mod	V Good			**82**
1390	SPORTFISHER DR	N DITMAR ST	ALLEY	Local	Asphalt	47	141	37	773	97	75	60	Mod	Excellent			**88**
1392	SPORTFISHER DR	ALLEY	N NEVADA ST	Local	Asphalt	45	141	35	740	98	70	60	Mod	Excellent			**87**
1386	SPORTFISHER DR	N NEVADA ST	ALLEY	Local	Asphalt	42	138	32	676	95.8	65	60	Mod	Excellent			**84**
1387	SPORTFISHER DR	ALLEY	N CLEMENTINE ST	Local	Asphalt	44	145	35	742	98	77	60	Mod	Excellent			**89**
1388	SPORTFISHER DR	N CLEMENTINE ST	ALLEY	Local	Asphalt	41	136	31	653	94.9	79	60	Mod	Excellent			**88**
1393	SPORTFISHER DR	ALLEY	N HORNE ST	Local	Asphalt	44	145	35	742	97	70	60	Mod	Excellent			**87**
1385	SPORTFISHER DR	N HORNE ST	SUMMIT ST	Local	Asphalt	45	157	39	823	97	64	60	Mod	Excellent			**84**
1394	SPORTFISHER DR	SUMMIT ST	N WEITZEL ST	Local	Asphalt	45	254	63	1332	84.8	64	60	Mod	V Good			**76**
139829	SPRING BROOK CT	EOP	SHADOW TREE DR	Local	Asphalt	41	227	52	1,092	92	61	60	Mod	V Good			**80**
123456	SPRINGFIELD AVE	EOP	SPRINGFIELD ENTRY	Local	Asphalt	36	447	89	1,860	91	65	60	Mod	V Good			**81**
123457	SPRINGFIELD AVE	SPRINGFIELD ENTRY	EOP	Local	Asphalt	39	303	65	1,362	85	60	60	Mod	V Good			**75**
123464	SPRINGFIELD ENTRY	SPRINGFIELD AVE	EDGEWATER AVE	Local	Asphalt	37	301	62	1,299	83	64	60	Mod	V Good			**75**
36742	SPRINGTIME DR	SEASONS RD	WINTER RD	Local	Asphalt	35	745	145	3,041	32	76	30	Weak	Marginal			**43**
36741	SPRINGTIME DR	WINTER RD	AUTUMN DR	Local	Asphalt	36	342	68	1436	14.2	64	30	Weak	Poor			**28**
78834	SPRUCE CT	LOS ARBOLITOS BLVD	EOP	Local	Asphalt	43	235	56	1170	16.3	63	30	Weak	Poor			**29**
79282	SPUR AVE	MELROSE DR	POLO CT	Local	Asphalt	36	703	141	2,951	70	65	60	Mod	Good			**66**
79283	SPUR AVE	POLO CT	DARTMOOR CIR	Local	Asphalt	44	912	223	4,681	65	72	60	Mod	Good			**65**
79284	SPUR AVE	DARTMOOR CIR	MISSION MEADOW DR	Local	Asphalt	36	297	59	1246	36.6	64	30	Weak	Marginal			**42**
79285	SPUR AVE	MISSION MEADOW DR	BUCKBOARD DR	Local	Asphalt	39	659	143	3000	37.3	67	60	Mod	Marginal			**44**
79281	SPUR AVE	BUCKBOARD DR	WAGON WHEEL DR	Local	Asphalt	44	515	126	2,643	81	79	60	Mod	V Good			**78**
79290	SPUR AVE	WAGON WHEEL DR	HACKAMORE RD	Local	Asphalt	45	362	90	1,898	15	59	30	Weak	Poor			**27**
79292	SPUR AVE	HACKAMORE RD	TROTTING HORSE RD	Local	Asphalt	39	324	70	1475	30.4	66	60	Mod	Marginal			**39**
79289	SPUR AVE	TROTTING HORSE RD	DEL MAR RD	Local	Asphalt	33	258	47	994	75	64	60	Mod	V Good			**69**
79287	SPUR AVE	DEL MAR RD	BELMONT PARK RD	Local	Asphalt	34	586	111	2326	56.1	71	60	Mod	Good			**58**
59105	SQUIRE PL	EOP	GUINEVERE DR	Local	Asphalt	33	175	32	676	80	23	80	Strng	Good			**59**

GISID	On Street	From Street	To Street	FunCL	Pavetype	Pavement Width (ft)	Pavement Length (ft)	Add Area (yd2)	Pavement Area (yd2)	Condition Summary (November 2025) Surface Distress Index (SDI)	Roughness Index (RI)	Structural Index (SI)	Strength Rating	Condition Rating	PCI Override (OPCI)	OPCI Date	Current Segment PCI (CPCI)
59269	STAGE COACH RD	VISTA BELLA	EOP	Local	Asphalt	26	1488	215	4,513	9	41	60	Mod	V Poor			**18**
218887	STALLION DR	NORTH RIVER RD	MARE RD	Local	Asphalt	33	1038	190	3,998	27	64	60	Mod	Poor			**36**
218886	STALLION DR	MARE RD	EOP	Local	Asphalt	29	430	70	1473	22.5	43	60	Mod	Poor			**26**
15516	STANFORD DR	CARNEGIE DR	LEHIGH CT	Local	Asphalt	35	735	143	3,000	75	56	80	Strng	Good			**67**
15515	STANFORD DR	LEHIGH CT	CORNELL DR	Local	Asphalt	37	1033	212	4,458	76	63	60	Mod	V Good			**70**
15517	STANFORD DR	CORNELL DR	EOP	Local	Asphalt	35	749	144	3,020	70	68	60	Mod	Good			**67**
181459	STANLEY ST	S COAST HWY	PRIVATE DRWY	Local	Asphalt	31	222	38	803	34	79	60	Mod	Marginal			**46**
181460	STANLEY ST	PRIVATE DRWY	S DITMAR ST	Local	Asphalt	33	518	95	1,993	50	73	60	Mod	Fair			**55**
59306	STANLEY ST	S DITMAR ST	ALLEY	Local	Asphalt	33	151	28	583	62	66	80	Strng	Good			**61**
59308	STANLEY ST	ALLEY	S NEVADA ST	Local	Asphalt	31	138	24	499	34.9	22	80	Strng	Poor			**28**
59309	STANLEY ST	S NEVADA ST	ALLEY	Local	Asphalt	32	138	25	515	68	69	80	Strng	Good			**66**
59310	STANLEY ST	ALLEY	S CLEMENTINE ST	Local	Asphalt	34	141	27	561	59	67	80	Strng	Good			**59**
59307	STANLEY ST	S CLEMENTINE ST	ALLEY	Local	Asphalt	32	141	25	528	34	50	80	Strng	Poor			**37**
59311	STANLEY ST	ALLEY	SHAFER ST	Local	Asphalt	33	139	26	536	63.8	55	60	Mod	Good			**59**
78820	STARBOARD CIR	EOP	COMPASS RD	Local	Asphalt	42	296	69	1445	29.4	56	60	Mod	Poor	94	45408	**92**
78821	STARBOARD CIR	COMPASS RD	EOP	Local	Asphalt	47	123	32	672	25.6	50	60	Mod	Poor	94	45408	**92**
129728	STARLIGHT AVE	EDGEWATER AVE	PACESETTER ST	Local	Asphalt	35	818	159	3,341	94	74	60	Mod	Excellent			**85**
214610	STATE ROUTE 76 WB	STATE ROUTE 76 WB	N COAST HWY	Minor Arterial	Asphalt	28	510	79	1666	43.3	63	90.5	Strng	Fair			**56**
63420	STATE ROUTE 78 EB	INTERSTATE 5 RAMP	INTERSTATE 5 RAMP	Minor Arterial	Asphalt	66	166	61	1275	35.8	72	60	Mod	Marginal			**43**
63419	STATE ROUTE 78 EB	INTERSTATE 5 RAMP	INTERSTATE 5 SB	Minor Arterial	Concrete	20	44	5	102	100	91	60	Mod	Excellent			**94**
63421	STATE ROUTE 78 EB	INTERSTATE 5 SB	INTERSTATE 5 NB	Minor Arterial	Concrete	36	93	19	389	100	84	60	Mod	Excellent			**93**
38944	STATE TREE	S OCEANSIDE BLVD	DS@85N S OCEANSIDE BLVD	Local	Asphalt	43	85	20	426	45	0	80	Strng	Poor			**28**
38946	STATE TREE	DS@85N S OCEANSIDE BLVD	OCEANSIDE BLVD	Local	Asphalt	48	88	23	493	43	0	80	Strng	Poor			**26**
77777	STEIGER LN	VALLEY RD	VALLEY RD	Local	Asphalt	34	1615	305	6,407	89	73	60	Mod	V Good			**82**
71402	STEPHANIE PL	EOP	CARILLO CIR	Local	Asphalt	33	193	36	747	62.3	23	80	Strng	Marginal			**47**
71404	STEPHANIE PL	CARILLO CIR	MONICA CIR	Local	Asphalt	32	247	44	923	19	36	60	Mod	V Poor			**22**
71403	STEPHANIE PL	MONICA CIR	ROJA DR	Local	Asphalt	32	578	103	2,157	13	55	30	Weak	Poor			**25**
71401	STEPHANIE PL	ROJA DR	ANN ST	Local	Asphalt	32	322	57	1202	8.57	58	30	Weak	V Poor			**22**
71399	STEPHANIE PL	ANN ST	PARKER ST	Local	Asphalt	33	297	54	1,142	20	57	60	Mod	Poor			**29**
71398	STEPHANIE PL	PARKER ST	MICHAEL ST	Local	Asphalt	32	198	35	740	8	64	30	Weak	Poor			**24**
71400	STEPHANIE PL	MICHAEL ST	ELAINE AVE	Local	Asphalt	32	218	39	812	9.5	44	60	Mod	V Poor			**18**
79332	STETSON PL	MISSION MEADOW DR	SILVERADO DR	Local	Asphalt	36	289	58	1212	30.8	75	30	Weak	Marginal	94	45408	**92**
79331	STETSON PL	SILVERADO DR	EOP	Local	Asphalt	49	135	36	765	19.5	14	80	Strng	V Poor	94	45408	**93**
59416	STEWART ST	EOP	VISTA WAY	Local	Asphalt	31	390	67	1409	48.9	69	60	Mod	Fair			**53**
59417	STEWART ST	KELLY ST	CASSIDY ST	Local	Asphalt	38	668	141	2,963	61	67	60	Mod	Good			**61**
59419	STEWART ST	CASSIDY ST	PRIVATE RD	Local	Asphalt	36	357	71	1499	37	79	30	Weak	Fair			**48**
59418	STEWART ST	PRIVATE RD	WHALEY ST	Local	Asphalt	38	372	78	1,648	40	65	60	Mod	Marginal			**45**
59411	STEWART ST	WHALEY ST	MORSE ST	Local	Asphalt	39	671	145	3,054	86	65	60	Mod	V Good			**77**
59421	STEWART ST	MORSE ST	HERBY WAY	Local	Asphalt	35	275	54	1124	90	74	60	Mod	V Good			**83**
59422	STEWART ST	HERBY WAY	CALIFORNIA ST	Local	Asphalt	36	337	67	1416	85.8	78	60	Mod	V Good			**82**
59420	STEWART ST	CALIFORNIA ST	CAMELIA	Local	Asphalt	37	252	52	1086	75	59	60	Mod	Good			**67**
59412	STEWART ST	CAMELIA	LAGUNA ST	Local	Asphalt	36	581	116	2442	88.5	69	60	Mod	V Good			**81**
59413	STEWART ST	LAGUNA ST	LAGUNA ST	Local	Asphalt	36	145	29	609	81	70	60	Mod	V Good			**76**

GISID	On Street	From Street	To Street	FunCL	Pavetype	Pavement Width (ft)	Pavement Length (ft)	Add Area (yd2)	Pavement Area (yd2)	Condition Summary (November 2025) Surface Distress Index (SDI)	Roughness Index (RI)	Structural Index (SI)	Strength Rating	Condition Rating	PCI Override (OPCI)	OPCI Date	Current Segment PCI (CPCI)
79373	STIRRUP WAY	EOP	HITCHING POST DR	Local	Asphalt	35	465	90	1889	18.5	62	30	Weak	Poor			**30**
79374	STIRRUP WAY	HITCHING POST DR	BRIDLE PATH WAY	Local	Asphalt	31	145	25	524	76	0	80	Strng	Fair			**48**
79183	STONERIDGE CT	TEMPLE HEIGHTS DR	EOP	Local	Asphalt	49	129	35	742	28	2	80	Strng	V Poor	94	4/26/24	**93**
170285	STRAIGHTAWAY CT	EOP	CHAMPIONSHIP RD	Local	Asphalt	39	653	141	2958	96.1	67	60	Mod	Excellent			**85**
170286	STRAIGHTAWAY CT	CHAMPIONSHIP RD	MEDALIST CT	Local	Asphalt	33	390	72	1503	94.8	79	60	Mod	Excellent			**88**
170287	STRAIGHTAWAY CT	MEDALIST CT	PAPAGALLO DR	Local	Asphalt	31	271	47	979	87	76	60	Mod	V Good			**82**
170288	STRAIGHTAWAY CT	PAPAGALLO DR	EOP	Local	Asphalt	62	284	97	2038	90.6	70	60	Mod	V Good			**82**
79500	STRANSBURG CT	CHAUNCEY RD	EOP	Local	Asphalt	43	135	32	676	72	44	80	Strng	Good			**60**
79446	STRATFORD CIR	EOP	EVENING CANYON RD	Local	Asphalt	39	291	63	1,321	45	43	60	Mod	Marginal			**41**
77755	STRAWBERRY PL	EOP	MEADOW LN	Local	Asphalt	46	199	51	1,064	46	71	30	Weak	Fair			**51**
77756	STRAWBERRY PL	MEADOW LN	DAISY PL	Local	Asphalt	34	327	62	1297	29.1	67	30	Weak	Marginal			**39**
77757	STRAWBERRY PL	DAISY PL	EOP	Local	Asphalt	46	112	29	603	27	60	60	Mod	Poor			**35**
82431	SUGAR PINE ST	FOREST RD	CYPRESS RD	Local	Asphalt	37	705	145	3,045	10	65	30	Weak	Poor			**25**
61975	SUMAC PL	GARDENIA ST	EOP	Local	Asphalt	36	670	136	2846	61.3	80	60	Mod	Good			**65**
82210	SUMMER DR	BLISS CIR	SEASONS RD	Local	Asphalt	39	365	79	1,659	34	39	60	Mod	Poor			**33**
82209	SUMMER DR	SEASONS RD	FALL PL	Local	Asphalt	36	334	67	1405	20.1	59	60	Mod	Poor			**30**
82211	SUMMER DR	FALL PL	EOP	Local	Asphalt	55	115	35	733	13	37	60	Mod	V Poor			**18**
24274	SUMMERHILL DR	MUIRWOOD DR	ABBYWOOD DR	Local	Asphalt	37	607	125	2,621	29	67	30	Weak	Marginal			**38**
24273	SUMMERHILL DR	ABBYWOOD DR	BANYONWOOD DR	Local	Asphalt	37	759	156	3,278	45	69	60	Mod	Fair			**50**
24275	SUMMERHILL DR	BANYONWOOD DR	SAGEWOOD DR	Local	Asphalt	41	598	136	2862	99.4	77	60	Mod	Excellent	94	45408	**92**
24272	SUMMERHILL DR	SAGEWOOD DR	APPLETON CT	Local	Asphalt	36	325	65	1,364	86	48	80	Strng	V Good	94	4/26/24	**93**
24276	SUMMERHILL DR	APPLETON CT	EOP	Local	Asphalt	45	506	127	2,670	99	65	60	Mod	Excellent	94	4/26/24	**92**
77762	SUMMERSET WAY	CALLE BUENA VENTURA	NIBLICK TER	Local	Asphalt	29	128	21	435	25	61	60	Mod	Poor			**34**
77761	SUMMERSET WAY	NIBLICK TER	CROWN VIEW WAY	Local	Asphalt	32	199	35	743	51.3	38	60	Mod	Marginal			**44**
77760	SUMMERSET WAY	CROWN VIEW WAY	BUNKER VIEW WAY	Local	Asphalt	27	270	40	850	38	80	30	Weak	Fair			**48**
77763	SUMMERSET WAY	BUNKER VIEW WAY	EOP	Local	Asphalt	38	173	36	761	17	30	60	Mod	V Poor			**19**
129730	SUNBRIGHT CT	SUNBRIGHT DR	EOP	Local	Asphalt	53	75	22	458	65	0	80	Strng	Marginal			**41**
110889	SUNBRIGHT DR	EOP	SUNBRIGHT CT	Local	Asphalt	38	367	77	1,622	80	62	60	Mod	V Good			**72**
110888	SUNBRIGHT DR	SUNBRIGHT CT	SAGEWOOD DR	Local	Asphalt	32	211	38	788	67	61	60	Mod	Good			**63**
110887	SUNBRIGHT DR	SAGEWOOD DR	EOP	Local	Asphalt	37	491	101	2,121	82	61	60	Mod	V Good			**74**
153896	SUNBRIGHT DR	EOP	WHISPERING PALM DR	Local	Asphalt	35	234	45	954	90	61	60	Mod	V Good			**79**
208012	SUNBRIGHT DR	WHISPERING PALM DR	EOP	Local	Asphalt	45	1012	253	5,304	86	55	60	Mod	V Good			**74**
36786	SUNBURST DR	MAPLE DR	SUNDANCE CIR	Local	Asphalt	35	768	149	3,136	31	69	30	Weak	Marginal			**41**
36787	SUNBURST DR	SUNDANCE CIR	AUTUMN DR	Local	Asphalt	36	446	89	1,875	30	58	30	Weak	Poor			**37**
36788	SUNBURST DR	AUTUMN DR	FALLINGLEAF RD	Local	Asphalt	35	399	78	1631	44	80	30	Weak	Fair			**53**
110901	SUNCREST AVE	SUNMEADOW RD	SUNROSE CT	Local	Asphalt	36	198	40	831	56	64	60	Mod	Fair			**56**
110902	SUNCREST AVE	SUNROSE CT	SUNDRIFT CT	Local	Asphalt	37	261	54	1,127	76	79	60	Mod	V Good			**75**
110903	SUNCREST AVE	SUNDRIFT CT	SUNCREST CT	Local	Asphalt	38	280	59	1243	65.3	65	60	Mod	Good			**63**
110904	SUNCREST AVE	SUNCREST CT	SAGEWOOD DR	Local	Asphalt	40	187	42	872	42	61	30	Weak	Marginal			**45**
115654	SUNCREST CT	SUNCREST AVE	EOP	Local	Asphalt	74	66	27	568	39.8	13	80	Strng	Poor			**28**
36789	SUNDANCE CIR	EOP	SUNBURST DR	Local	Asphalt	55	140	43	906	15.6	40	60	Mod	V Poor			**21**
171409	SUNDIAL CT	EOP	FIELDS CT	Local	Asphalt	44	199	48	1,013	80	66	60	Mod	V Good			**73**
171407	SUNDIAL CT	FIELDS CT	PARKVIEW DR	Local	Asphalt	33	509	93	1959	92.5	79	60	Mod	Excellent			**86**

GISID	On Street	From Street	To Street	FunCL	Pavetype	Pavement Width (ft)	Pavement Length (ft)	Add Area (yd2)	Pavement Area (yd2)	Condition Summary (November 2025) Surface Distress Index (SDI)	Roughness Index (RI)	Structural Index (SI)	Strength Rating	Condition Rating	PCI Override (OPCI)	OPCI Date	Current Segment PCI (CPCI)
110895	SUNDRIFT CT	EOP	SUNCREST AVE	Local	Asphalt	60	113	38	791	47	8	80	Strng	Poor			**31**
110896	SUNGLOW CT	EOP	SUNGLOW DR	Local	Asphalt	62	65	22	470	72	0	80	Strng	Marginal			**46**
112943	SUNGLOW DR	DARWIN DR	SUNGLOW CT	Local	Asphalt	37	983	202	4244	87.7	68	60	Mod	V Good			**80**
112944	SUNGLOW DR	SUNGLOW CT	SAGEWOOD DR	Local	Asphalt	38	621	131	2,754	79	71	60	Mod	V Good			**75**
112942	SUNGLOW DR	SAGEWOOD DR	EOP	Local	Asphalt	37	285	59	1232	86.5	62	60	Mod	V Good			**77**
110897	SUNLIGHT CT	SUNMEADOW RD	EOP	Local	Asphalt	45	178	44	926	50	59	60	Mod	Fair			**50**
110898	SUNMEADOW RD	SUNCREST AVE	WILLOWBROOK DR	Local	Asphalt	35	303	59	1239	94.6	76	60	Mod	Excellent			**87**
110899	SUNMEADOW RD	WILLOWBROOK DR	SUNLIGHT CT	Local	Asphalt	38	305	64	1,352	88	73	60	Mod	V Good			**81**
110900	SUNMEADOW RD	SUNLIGHT CT	EOP	Local	Asphalt	36	238	48	1,000	52	68	30	Weak	Fair			**54**
81883	SUNNINGDALE DR	INVERNESS DR	WESTPORT DR	Local	Asphalt	36	564	113	2368	10.2	73	30	Weak	Poor			**28**
81884	SUNNINGDALE DR	WESTPORT DR	AUGUSTA DR	Local	Asphalt	36	262	52	1100	12.8	67	30	Weak	Poor			**28**
81882	SUNNINGDALE DR	AUGUSTA DR	LA QUINTA PL	Local	Asphalt	37	321	66	1,386	22	65	60	Mod	Poor			**33**
81886	SUNNINGDALE DR	LA QUINTA PL	PEBBLE BEACH DR	Local	Asphalt	36	290	58	1,218	27	69	60	Mod	Marginal			**38**
81885	SUNNINGDALE DR	PEBBLE BEACH DR	POINT DEGADA	Local	Asphalt	37	178	37	768	16	76	30	Weak	Poor			**33**
81887	SUNNINGDALE DR	POINT DEGADA	BERMUDA DUNES PL	Local	Asphalt	40	148	33	691	20	63	60	Mod	Poor			**31**
81881	SUNNINGDALE DR	BERMUDA DUNES PL	TAMARISK CIR	Local	Asphalt	38	495	104	2193	21.3	82	30	Weak	Marginal			**38**
81888	SUNNINGDALE DR	TAMARISK CIR	FOXWOOD DR	Local	Asphalt	36	590	118	2,480	21	76	30	Weak	Poor			**36**
78029	SUNNY HILLS RD	PEACOCK BLVD	WESTRIDGE DR	Local	Asphalt	37	710	146	3063	24.9	67	60	Mod	Poor	94	45408	**92**
115655	SUNRIDGE DR	TAYLOR DR	DARWIN DR	Local	Asphalt	37	1230	253	5,311	39	49	60	Mod	Marginal			**40**
78026	SUNRISE RIDGE	HAVENWOOD DR	ROUND TREE DR	Local	Asphalt	35	948	184	3869	13.7	74	30	Weak	Poor	94	45408	**92**
78027	SUNRISE RIDGE	ROUND TREE DR	LEMON HEIGHTS DR	Local	Asphalt	35	247	48	1,010	24	58	60	Mod	Poor	94	4/26/24	**92**
78028	SUNRISE RIDGE	LEMON HEIGHTS DR	PEACOCK BLVD	Local	Asphalt	36	222	44	933	40	60	60	Mod	Marginal	94	4/26/24	**92**
78025	SUNRISE RIDGE	PEACOCK BLVD	WESTRIDGE DR	Local	Asphalt	41	644	147	3080	19.7	79	30	Weak	Poor	94	45408	**92**
110905	SUNROSE CT	EOP	SUNCREST AVE	Local	Asphalt	37	421	87	1,834	23	56	60	Mod	Poor			**31**
60078	SUNSET DR	EOP	SAN RAFAEL DR	Local	Asphalt	34	290	56	1,167	55	31	80	Strng	Marginal			**44**
60077	SUNSET DR	SAN RAFAEL DR	CAPISTRANO DR	Local	Asphalt	35	908	176	3,706	61	60	60	Mod	Good			**59**
20688	SUNSET DR	SKY HAVEN LN	CITY LIMIT	Local	Asphalt	28	330	51	1,077	35	44	60	Mod	Poor			**35**
171426	SUNVIEW PL	VISTA POINTE BLVD	EOP	Local	Asphalt	47	466	123	2,576	90	83	60	Mod	Excellent			**86**
1619	SURFRIDER WAY	THE STRAND N	N PACIFIC ST	Local	Concrete	39	327	71	1,488	24	36	60	Mod	Poor			**27**
1623	SURFRIDER WAY	N PACIFIC ST	ALLEY	Local	Asphalt	23	149	19	398	99	53	60	Mod	V Good			**82**
1624	SURFRIDER WAY	ALLEY	DS@211E ALLEY	Local	Asphalt	35	211	41	863	90	69	60	Mod	V Good			**82**
1621	SURFRIDER WAY	DS@211E ALLEY	N CLEVELAND ST	Local	Asphalt	35	221	43	904	90.4	67	60	Mod	V Good			**81**
1627	SURFRIDER WAY	N CLEVELAND ST	ALLEY	Local	Asphalt	36	135	27	567	94.5	56	60	Mod	V Good			**80**
1626	SURFRIDER WAY	ALLEY	N TREMONT ST	Local	Asphalt	36	155	31	649	87	64	60	Mod	V Good			**78**
1622	SURFRIDER WAY	N TREMONT ST	ALLEY	Local	Asphalt	35	147	29	601	97	50	60	Mod	V Good			**80**
1625	SURFRIDER WAY	ALLEY	N COAST HWY	Local	Asphalt	35	151	29	616	64	25	80	Strng	Fair			**48**
1628	SURFRIDER WAY	N COAST HWY	ALLEY	Local	Asphalt	46	150	38	802	85	46	80	Strng	V Good			**70**
1629	SURFRIDER WAY	ALLEY	N FREEMAN ST	Local	Asphalt	46	140	36	752	95	85	60	Mod	Excellent			**90**
1630	SURFRIDER WAY	N FREEMAN ST	ALLEY	Local	Asphalt	46	140	36	749	94	77	60	Mod	Excellent			**86**
1620	SURFRIDER WAY	ALLEY	N DITMAR ST	Local	Asphalt	45	139	35	728	94.4	73	60	Mod	Excellent			**86**
1635	SURFRIDER WAY	N DITMAR ST	ALLEY	Local	Asphalt	50	141	39	825	79	66	60	Mod	V Good			**73**
1634	SURFRIDER WAY	ALLEY	N NEVADA ST	Local	Asphalt	43	142	34	711	94	67	60	Mod	Excellent			**84**
1633	SURFRIDER WAY	N NEVADA ST	ALLEY	Local	Asphalt	45	136	34	717	96	77	60	Mod	Excellent			**88**

GISID	On Street	From Street	To Street	FunCL	Pavetype	Pavement Width (ft)	Pavement Length (ft)	Add Area (yd2)	Pavement Area (yd2)	Condition Summary (November 2025) Surface Distress Index (SDI)	Roughness Index (RI)	Structural Index (SI)	Strength Rating	Condition Rating	PCI Override (OPCI)	OPCI Date	Current Segment PCI (CPCI)
1632	SURFRIDER WAY	ALLEY	N CLEMENTINE ST	Local	Asphalt	44	146	36	749	89	61	60	Mod	V Good			**78**
1636	SURFRIDER WAY	N CLEMENTINE ST	ALLEY	Local	Asphalt	46	136	35	732	90	58	60	Mod	V Good			**78**
1631	SURFRIDER WAY	ALLEY	N HORNE ST	Local	Asphalt	45	144	36	754	90	72	60	Mod	V Good			**83**
122482	SURREALIST CT	EOP	GALLERY DR	Local	Asphalt	53	105	31	649	89.3	33	80	Strng	V Good			**69**
79271	SURREY CT	JEFFRIES RANCH RD	EOP	Local	Asphalt	51	191	54	1,131	49	20	80	Strng	Poor	94	4/26/24	**93**
60146	SUSAN CIR	SCOTT DR	EOP	Local	Asphalt	53	106	31	655	27	21	60	Mod	V Poor			**23**
123266	SUTTER CT	EOP	MERCED DR	Local	Asphalt	37	403	84	1754	85.7	69	60	Mod	V Good			**79**
141042	SWEETSHADE ST	EOP	ARBOR COVE CIR	Local	Asphalt	40	232	52	1091	79.2	59	60	Mod	V Good			**71**
141043	SWEETSHADE ST	ARBOR COVE CIR	POINT CABRILLO	Local	Asphalt	35	162	31	660	74.2	23	80	Strng	Fair			**55**
79225	SYCAMORE DR	ROSE DR	LOFTY GROVE DR	Local	Asphalt	36	335	67	1,408	25	73	60	Mod	Marginal			**38**
79226	SYCAMORE DR	LOFTY GROVE DR	EOP	Local	Asphalt	36	184	37	773	26	83	30	Weak	Marginal			**42**
60344	TACAYME DR	SIESTA PL	TACAYME PL	Local	Asphalt	32	1226	218	4578	82.1	86	60	Mod	V Good			**82**
60345	TACAYME PL	REDONDO DR	EOP	Local	Asphalt	44	164	40	847	61	18	80	Strng	Marginal			**44**
70911	TAFT CIR	EOP	ANDREW JACKSON ST	Local	Asphalt	42	212	50	1,049	57	54	60	Mod	Fair			**53**
60375	TAIT ST	WITHERBY ST	CROSWAITHE ST	Local	Asphalt	31	549	95	1,986	77	38	60	Mod	Good			**62**
60374	TAIT ST	CROSWAITHE ST	GODFREY ST	Local	Asphalt	31	264	46	956	92	50	60	Mod	V Good			**77**
60373	TAIT ST	GODFREY ST	OCEANSIDE BLVD	Local	Asphalt	31	261	45	943	82	50	80	Strng	V Good			**69**
60372	TAIT ST	OCEANSIDE BLVD	FORSTER ST	Local	Asphalt	20	538	60	1,254	37	67	60	Mod	Marginal			**44**
60369	TAIT ST	MARRON ST	HAYES ST	Local	Asphalt	29	527	85	1782	43.9	74	60	Mod	Fair			**51**
60371	TAIT ST	HAYES ST	ALLEY	Local	Asphalt	29	532	86	1800	56.7	72	60	Mod	Good			**59**
82849	TAMARISK CIR	EOP	SUNNINGDALE DR	Local	Asphalt	49	141	38	804	16.2	33	60	Mod	V Poor			**20**
132968	TANGIER CT	EOP	CASPIAN DR	Local	Asphalt	40	337	76	1586	89.7	82	60	Mod	Excellent			**85**
35961	TARRAGON DR	ROMNEYA DR	EOP	Local	Asphalt	36	491	98	2,052	65	71	60	Mod	Good			**64**
17019	TAWNY CT	EOP	SILVER BLUFF DR	Local	Asphalt	40	256	57	1195	79.3	78	60	Mod	V Good			**77**
172648	TAYLOR DR	EOP	ERNEST CT	Local	Asphalt	50	284	79	1,656	88	71	60	Mod	V Good			**81**
172647	TAYLOR DR	ERNEST CT	SUNRIDGE DR	Local	Asphalt	33	357	65	1,373	88	66	60	Mod	V Good			**79**
164323	TEAL WAY	MANTECA DR	ELIOT ST	Local	Asphalt	37	535	110	2307	95.5	62	60	Mod	V Good			**83**
194561	TEAL WAY	ELIOT ST	PRIVATE RD	Local	Asphalt	37	411	84	1773	97.2	54	60	Mod	V Good			**81**
194560	TEAL WAY	PRIVATE RD	DOUGLAS DR	Local	Asphalt	36	194	39	817	75.5	73	60	Mod	V Good			**73**
164316	TEAL WAY	DOUGLAS DR	MENDIP ST	Local	Asphalt	40	182	40	849	79	51	60	Mod	Good			**68**
206599	TEAL WAY	MENDIP ST	BLUEGRASS WAY	Local	Asphalt	37	426	88	1,840	91	67	60	Mod	V Good			**82**
173330	TEE ST	GROUND SCORE CT	VISTA POINTE BLVD	Local	Asphalt	34	290	55	1150	83.1	83	60	Mod	V Good			**82**
132948	TEMPERA CT	EOP	PORTFOLIO ST	Local	Asphalt	35	599	115	2418	81.4	66	60	Mod	V Good			**74**
132949	TEMPERA CT	PORTFOLIO ST	EOP	Local	Asphalt	57	241	77	1,616	82	39	80	Strng	Good			**66**
36729	TEMPLE HEIGHTS DR	PINE RIDGE RD	BROKEN HITCH RD	Minor Collector	Asphalt	39	687	149	3125	18	54	47.8	Mod	Poor	94	45408	**92**
36733	TEMPLE HEIGHTS DR	BROKEN HITCH RD	STONERIDGE CT	Minor Collector	Asphalt	35	323	63	1,318	16	60	2	Weak	V Poor	94	4/26/24	**92**
36735	TEMPLE HEIGHTS DR	STONERIDGE CT	BROKEN HITCH RD	Minor Collector	Asphalt	35	293	57	1195	23.3	49	12.1	Weak	Poor	94	45408	**92**
36730	TEMPLE HEIGHTS DR	BROKEN HITCH RD	PANORAMA RIDGE RD	Minor Collector	Asphalt	40	580	129	2,705	20	55	5	Weak	V Poor	94	4/26/24	**92**
36731	TEMPLE HEIGHTS DR	PANORAMA RIDGE RD	CASPER ST	Minor Collector	Asphalt	40	265	59	1235	25.2	54	3.2	Weak	Poor	94	45408	**92**
36739	TEMPLE HEIGHTS DR	CASPER ST	PEACOCK BLVD	Minor Collector	Asphalt	35	648	126	2648	18.3	59	2.4	Weak	V Poor	94	45408	**92**
36740	TEMPLE HEIGHTS DR	PEACOCK BLVD	MYSTIK RD	Minor Collector	Asphalt	37	707	145	3,053	12	60	3	Weak	V Poor	94	4/26/24	**92**
36732	TEMPLE HEIGHTS DR	MYSTIK RD	JASMINE ST	Minor Collector	Asphalt	35	332	65	1,356	32	62	17	Weak	Poor	94	4/26/24	**92**
36736	TEMPLE HEIGHTS DR	JASMINE ST	GLENHAVEN DR	Minor Collector	Asphalt	36	334	67	1403	29	64	15.2	Weak	Poor	94	45408	**92**

GISID	On Street	From Street	To Street	FunCL	Pavetype	Pavement Width (ft)	Pavement Length (ft)	Add Area (yd2)	Pavement Area (yd2)	Condition Summary (November 2025) Surface Distress Index (SDI)	Roughness Index (RI)	Structural Index (SI)	Strength Rating	Condition Rating	PCI Override (OPCI)	OPCI Date	Current Segment PCI (CPCI)
36737	TEMPLE HEIGHTS DR	GLENHAVEN DR	RISING GLEN DR	Minor Collector	Asphalt	37	669	138	2,888	46	64	63	Mod	Fair	94	4/26/24	**92**
36738	TEMPLE HEIGHTS DR	RISING GLEN DR	OCEANSIDE BLVD	Minor Collector	Asphalt	37	492	101	2123	25.3	53	95.2	Strng	Marginal	94	45408	**92**
36726	TEMPLE HEIGHTS DR	OCEANSIDE BLVD	PEACOCK BLVD	Minor Collector	Asphalt	44	602	147	3088	15.6	65	2.6	Weak	V Poor			**21**
205277	TEMPLE HEIGHTS DR	PEACOCK BLVD	NORTH AVE	Minor Collector	Asphalt	44	1078	264	5,536	6	51	8	Weak	V Poor			**15**
72556	TERESA ST	CHASIN ST	DEBRA CIR	Local	Asphalt	31	535	92	1,935	98	67	60	Mod	Excellent	94	4/26/24	**92**
72557	TERESA ST	DEBRA CIR	LYNETTE CIR	Local	Asphalt	32	281	50	1,049	96	67	60	Mod	Excellent	94	4/26/24	**92**
72558	TERESA ST	LYNETTE CIR	NORMA ST	Local	Asphalt	33	281	52	1,082	94	49	60	Mod	V Good	94	4/26/24	**92**
60662	TERRACE LN	EOP	OCEANVIEW RD	Local	Asphalt	38	812	169	3555	86.2	73	60	Mod	V Good			**80**
133085	TERRACINA ST	EOP	TOULON ST	Local	Asphalt	36	417	82	1,731	85	71	60	Mod	V Good			**79**
133086	TERRACINA ST	TOULON ST	AVENIDA DE LA PLATA	Local	Asphalt	39	462	100	2,101	94	78	60	Mod	Excellent			**87**
133087	TERRACINA ST	AVENIDA DE LA PLATA	BELLA COLLINA ST	Local	Asphalt	36	187	37	785	87	43	80	Strng	V Good			**71**
71673	TERRAZA ST	EOP	FUERTE ST	Local	Asphalt	33	246	45	945	90	72	60	Mod	V Good			**83**
71674	TERRAZA ST	FUERTE ST	EOP	Local	Asphalt	48	139	37	772	84	18	80	Strng	Good			**60**
72112	TERRY ST	JOANN DR	NORMA ST	Local	Asphalt	32	527	94	1966	98.6	70	60	Mod	Excellent	94	45408	**92**
72113	TERRY ST	NORMA ST	KIMBERLY LN	Local	Asphalt	34	1140	215	4521	97.7	64	60	Mod	Excellent	94	45408	**92**
172053	THE DEPOT RD	AVENIDA PACIFICA WAY	CIRCLE RANCH WAY	Local	Asphalt	44	145	36	747	71	53	60	Mod	Good			**63**
172055	THE DEPOT RD	CIRCLE RANCH WAY	CIRCLE RANCH WAY	Local	Asphalt	34	178	34	708	76.7	55	80	Strng	Good			**67**
172056	THE DEPOT RD	CIRCLE RANCH WAY	MELROSE DR	Local	Asphalt	35	176	34	719	77.7	35	80	Strng	Good			**61**
206289	THE STRAND N	THE STRAND S	OCEANSIDE PIER	Local	Concrete	17	760	72	1,507	97	53	60	Mod	V Good			**81**
59472	THE STRAND N	OCEANSIDE PIER	ALLEY	Local	Concrete	22	352	43	902	74	48	60	Mod	Good			**64**
59474	THE STRAND N	ALLEY	SURFRIDER WAY	Local	Concrete	19	791	84	1754	73.9	54	60	Mod	Good			**66**
59470	THE STRAND N	SURFRIDER WAY	WINDWARD WAY	Local	Concrete	23	380	49	1020	55.5	23	60	Mod	Marginal			**43**
59467	THE STRAND N	WINDWARD WAY	NEPTUNE WAY	Local	Concrete	20	379	42	885	66	35	60	Mod	Fair			**54**
59466	THE STRAND N	NEPTUNE WAY	MIRA MAR PL	Local	Concrete	23	625	80	1,677	60	51	60	Mod	Fair			**56**
59469	THE STRAND N	MIRA MAR PL	BREAKWATER WAY	Local	Concrete	26	217	31	659	58.3	18	60	Mod	Marginal			**43**
36382	THE STRAND S	WISCONSIN AVE	TYSON ST	Local	Asphalt	19	2139	226	4,742	82	55	60	Mod	V Good			**71**
59477	THE STRAND S	TYSON ST	SEAGAZE DR	Local	Asphalt	16	835	74	1,558	82	49	60	Mod	V Good			**69**
60756	THOMAS ST	LONNIE ST	MARVIN ST	Local	Asphalt	33	412	76	1587	22.1	64	60	Mod	Poor			**33**
60757	THOMAS ST	MARVIN ST	LEWIS ST	Local	Asphalt	34	361	68	1431	88.1	40	80	Strng	V Good			**70**
60755	THOMAS ST	LEWIS ST	JONATHON ST	Local	Asphalt	32	344	61	1,283	19	64	60	Mod	Poor			**31**
60758	THOMAS ST	JONATHON ST	THUNDER DR	Local	Asphalt	33	679	124	2,613	27	55	30	Weak	Poor			**33**
60754	THOMAS ST	THUNDER DR	CEDAR RD	Local	Asphalt	30	918	153	3214	10.7	56	30	Weak	Poor			**23**
60759	THOMAS ST	CEDAR RD	LOUISE ST	Local	Asphalt	33	986	181	3,797	14	58	30	Weak	Poor			**26**
60753	THOMAS ST	LOUISE ST	EMERALD DR	Local	Asphalt	33	744	136	2,865	11	53	30	Weak	V Poor			**22**
132824	THOROUGHBRED AVE	SHIRE AVE	WAGON WHEEL DR	Local	Asphalt	37	348	72	1,502	80	65	60	Mod	V Good			**73**
201934	THOROUGHBRED ST	CRANBERRY ST	CHINCOTEAGUE CT	Local	Asphalt	37	671	138	2898	89.9	71	60	Mod	V Good			**82**
71730	THUNDER DR	LAKE BLVD	BONITA DR	Minor Collector	Asphalt	38	213	45	944	58	76	54	Mod	Good			**58**
212675	THUNDER DR	BONITA DR	TIBERON DR	Minor Collector	Asphalt	39	438	95	1,995	93	81	35	Weak	V Good			**73**
71734	THUNDER DR	TIBERON DR	SERENIDAD PL	Minor Collector	Asphalt	36	465	93	1,955	88	77	40	Weak	V Good	85	4/26/24	**84**
71735	THUNDER DR	SERENIDAD PL	PLAZA DR	Minor Collector	Asphalt	37	239	49	1,032	82	67	2	Weak	Fair	85	4/26/24	**84**
71737	THUNDER DR	VISTA WAY	PRIVATE RD	Major Collector	Asphalt	38	660	139	2926	36.7	65	97.1	Strng	Fair			**56**
71731	THUNDER DR	PRIVATE RD	PRIVATE RD	Major Collector	Asphalt	36	236	47	991	29	58	52	Mod	Marginal			**38**
71732	THUNDER DR	PRIVATE RD	WARING RD	Major Collector	Asphalt	37	317	65	1,368	21	57	58	Mod	Poor			**36**

Condition Summary (November 2025)

GISID	On Street	From Street	To Street	FunCL	Pavetype	Pavement Width (ft)	Pavement Length (ft)	Add Area (yd2)	Pavement Area (yd2)	Surface Distress Index (SDI)	Roughness Index (RI)	Structural Index (SI)	Strength Rating	Condition Rating	PCI Override (OPCI)	OPCI Date	Current Segment PCI (CPCI)
71740	THUNDER DR	WARING RD	PRIVATE RD	Major Collector	Asphalt	36	318	64	1336	91.3	58	20.2	Weak	Good			**62**
71741	THUNDER DR	PRIVATE RD	CELESTE DR	Major Collector	Asphalt	37	139	29	600	30	56	92	Strng	Fair			**48**
71739	THUNDER DR	CELESTE DR	MORNINGSIDE DR	Major Collector	Asphalt	38	402	85	1,782	19	63	81	Strng	Marginal			**42**
135153	THUNDER DR	MORNINGSIDE DR	DS@123N MORNINGSIDE DR	Major Collector	Asphalt	39	123	27	560	22	59	73	Mod	Marginal			**41**
71743	THUNDER DR	DS@123N MORNINGSIDE DR	GENINE DR	Major Collector	Asphalt	37	100	21	432	20.8	57	3	Weak	Poor			**22**
71727	THUNDER DR	GENINE DR	SCOTT DR	Major Collector	Asphalt	35	430	84	1757	20.9	55	89.6	Strng	Marginal			**43**
71744	THUNDER DR	SCOTT DR	WESTWOOD RD	Major Collector	Asphalt	37	156	32	673	13.9	56	31.8	Weak	Poor			**25**
71726	THUNDER DR	WESTWOOD RD	ALTURA DR	Major Collector	Asphalt	35	108	21	441	16	54	12	Weak	V Poor			**21**
71749	THUNDER DR	ALTURA DR	LINDA DR	Major Collector	Asphalt	36	403	81	1693	11.4	63	45.5	Mod	Poor			**29**
71748	THUNDER DR	LINDA DR	LONNIE ST	Major Collector	Asphalt	38	266	57	1191	24.2	65	42.9	Weak	Poor			**35**
71746	THUNDER DR	LONNIE ST	MARVIN ST	Major Collector	Asphalt	35	261	51	1066	11.6	63	5.4	Weak	V Poor			**20**
71747	THUNDER DR	MARVIN ST	LEWIS ST	Major Collector	Asphalt	35	260	51	1,062	25	60	3	Weak	Poor			**25**
71751	THUNDER DR	LEWIS ST	JONATHON ST	Major Collector	Asphalt	36	258	52	1,084	21	64	59	Mod	Marginal			**38**
71750	THUNDER DR	JONATHON ST	THOMAS ST	Major Collector	Asphalt	35	262	51	1,070	28	61	48	Mod	Marginal			**37**
71752	THUNDER DR	THOMAS ST	GALBAR ST	Major Collector	Asphalt	37	272	56	1174	21.7	56	65.3	Mod	Marginal			**38**
71745	THUNDER DR	GALBAR ST	ALLEY	Major Collector	Asphalt	35	324	63	1323	30.3	56	97.9	Strng	Fair			**50**
71757	THUNDER DR	ALLEY	COLLEGE BLVD	Major Collector	Asphalt	39	192	41	871	13.1	41	94.7	Strng	Marginal			**37**
71756	THUNDER DR	COLLEGE BLVD	PRIVATE RD	Local	Asphalt	37	175	36	754	29	41	60	Mod	Poor			**30**
71754	THUNDER DR	PRIVATE RD	SHERBOURNE DR	Local	Asphalt	37	529	109	2,283	11	53	30	Weak	V Poor			**22**
71753	THUNDER DR	SHERBOURNE DR	SHENANDOAH DR	Local	Asphalt	36	202	40	849	14	60	30	Weak	Poor			**26**
71755	THUNDER DR	SHENANDOAH DR	WOOSTER DR	Local	Asphalt	36	325	65	1366	11.7	62	30	Weak	Poor			**25**
208858	THUNDERBIRD DR	INVERNESS DR	HIGLEY WAY	Local	Asphalt	36	299	60	1,257	23	60	60	Mod	Poor			**32**
208857	THUNDERBIRD DR	HIGLEY WAY	SAINT ANDREWS PL	Local	Asphalt	37	263	54	1134	21.6	58	60	Mod	Poor			**31**
81891	THUNDERBIRD DR	SAINT ANDREWS PL	AUGUSTA DR	Local	Asphalt	37	314	64	1,354	14	57	60	Mod	Poor			**25**
72782	TIBERON DR	THUNDER DR	ALLEY	Local	Asphalt	37	144	30	621	12	64	30	Weak	Poor			**27**
72781	TIBERON DR	ALLEY	SEABREEZE WALK	Local	Asphalt	37	329	68	1422	7.45	61	30	Weak	Poor			**23**
72786	TIBERON DR	SEABREEZE WALK	LOS MOCHIS WAY	Local	Asphalt	37	232	48	1003	11.4	56	30	Weak	Poor			**24**
72785	TIBERON DR	LOS MOCHIS WAY	ALLEY	Local	Asphalt	35	153	30	623	6	59	60	Mod	V Poor			**21**
72784	TIBERON DR	ALLEY	TIBERON LOOP	Local	Asphalt	36	192	38	807	54.5	67	60	Mod	Fair			**56**
72788	TIBERON DR	TIBERON LOOP	DEL ESTE WAY	Local	Asphalt	35	113	22	460	45	70	30	Weak	Fair			**50**
72789	TIBERON DR	DEL ESTE WAY	ALLEY	Local	Asphalt	36	120	24	502	26.4	78	30	Weak	Marginal			**40**
162109	TIBERON LOOP	TIBERON DR	DS@775E TIBERON DR	Local	Asphalt	18	775	78	1,628	13	30	60	Mod	V Poor			**17**
130628	TIBERON LOOP	DS@775E TIBERON DR	EOP	Local	Asphalt	18	105	11	221	13	33	60	Mod	V Poor			**17**
130629	TIBERON LOOP	TIBERON LOOP	TIBERON DR	Local	Asphalt	20	161	18	376	18.9	7	80	Strng	V Poor			**13**
99330	TIFFANY DR	EOP	WATERFORD DR	Local	Asphalt	38	338	71	1,483	98	46	60	Mod	V Good	85	4/26/24	**84**
99331	TIFFANY DR	WATERFORD DR	GRAYBAR CT	Local	Asphalt	37	668	137	2,882	98	72	60	Mod	Excellent	85	4/26/24	**88**
99329	TIFFANY DR	GRAYBAR CT	SAN TOMAS DR	Local	Asphalt	38	379	80	1,680	99	74	60	Mod	Excellent	85	4/26/24	**89**
169768	TIMNEH CT	EOP	PAPAGALLO DR	Local	Asphalt	40	449	100	2093	97.9	59	60	Mod	V Good			**83**
166213	TISHMAL CT	EOP	TOOPAL DR	Local	Asphalt	66	212	77	1,625	88	42	60	Mod	V Good			**71**
78798	TODD CT	TODD ST	EOP	Local	Asphalt	42	188	44	920	14	42	60	Mod	V Poor			**21**
61035	TODD ST	TURNBULL ST	TODD CT	Local	Asphalt	34	2155	407	8547	34.9	65	30	Weak	Marginal			**42**
61036	TODD ST	TODD CT	MESA DR	Local	Asphalt	38	227	48	1006	17.5	60	30	Weak	Poor			**29**
83008	TONAPAH ST	FOUSSAT RD	ELY ST	Local	Asphalt	35	1654	322	6754	20.6	62	60	Mod	Poor			**31**

GISID	On Street	From Street	To Street	FunCL	Pavetype	Pavement Width (ft)	Pavement Length (ft)	Add Area (yd2)	Pavement Area (yd2)	Condition Summary (November 2025) Surface Distress Index (SDI)	Roughness Index (RI)	Structural Index (SI)	Strength Rating	Condition Rating	PCI Override (OPCI)	OPCI Date	Current Segment PCI (CPCI)
83009	TONAPAH ST	ELY ST	EOP	Local	Asphalt	39	319	68	1,436	27	48	60	Mod	Poor			**31**
166210	TOOPAL DR	EOP	TISHMAL CT	Local	Asphalt	43	628	152	3,187	97	63	60	Mod	Excellent			**85**
166212	TOOPAL DR	TISHMAL CT	WALA DR	Local	Asphalt	35	570	111	2,328	95	61	60	Mod	V Good			**82**
166215	TOOPAL DR	WALA DR	BIG SKY DR	Local	Asphalt	36	1431	286	6,011	83	74	60	Mod	V Good			**79**
166224	TOOPAL DR	BIG SKY DR	LEEPISH DR	Local	Asphalt	36	974	195	4,092	91	81	60	Mod	Excellent			**86**
166250	TOOTA CT	EOP	HUULA DR	Local	Asphalt	42	463	107	2246	89.1	63	60	Mod	V Good			**79**
61146	TOPEKA ST	S TREMONT ST	ALLEY	Local	Asphalt	35	154	30	628	89	86	60	Mod	Excellent			**87**
61147	TOPEKA ST	ALLEY	S COAST HWY	Local	Asphalt	34	146	28	581	76.9	71	60	Mod	V Good			**73**
61151	TOPEKA ST	S COAST HWY	ALLEY	Local	Asphalt	34	149	28	590	47	58	60	Mod	Fair			**48**
61150	TOPEKA ST	ALLEY	S FREEMAN ST	Local	Asphalt	33	145	26	556	33	36	60	Mod	Poor			**31**
61157	TOPEKA ST	S FREEMAN ST	ALLEY	Local	Asphalt	33	142	26	548	60	55	60	Mod	Fair			**56**
61156	TOPEKA ST	ALLEY	S DITMAR ST	Local	Asphalt	34	134	25	533	70	57	60	Mod	Good			**63**
61155	TOPEKA ST	S DITMAR ST	ALLEY	Local	Asphalt	34	141	27	559	56.6	40	80	Strng	Fair			**48**
61154	TOPEKA ST	ALLEY	S NEVADA ST	Local	Asphalt	33	139	26	536	33	47	60	Mod	Poor			**35**
61158	TOPEKA ST	S NEVADA ST	ALLEY	Local	Asphalt	37	145	30	624	13.8	46	60	Mod	V Poor			**22**
61153	TOPEKA ST	ALLEY	S CLEMENTINE ST	Local	Asphalt	36	136	27	573	33	34	60	Mod	Poor			**30**
61152	TOPEKA ST	S CLEMENTINE ST	ALLEY	Local	Asphalt	33	145	26	556	55	3	80	Strng	Poor			**35**
61149	TOPEKA ST	ALLEY	S HORNE ST	Local	Asphalt	34	140	26	556	20	39	60	Mod	Poor			**24**
82430	TORREY PINES PL	EOP	CYPRESS RD	Local	Asphalt	37	522	106	2232	7.64	76	30	Weak	Poor			**27**
77596	TORTILLA CIR	MAGDALENA DR	EOP	Local	Asphalt	40	265	59	1,237	7	76	30	Weak	Poor			**27**
157747	TORTUGA CV	EOP	RIO VISTA DR	Local	Asphalt	37	662	136	2,848	79	63	60	Mod	V Good			**72**
159999	TOUCANET CT	EOP	LORIKEET ST	Local	Asphalt	60	260	87	1832	91.3	67	60	Mod	V Good			**82**
161436	TOUCANET CT	LORIKEET ST	EOP	Local	Asphalt	53	362	108	2258	95.3	67	60	Mod	Excellent			**84**
133084	TOULON ST	TERRACINA ST	EOP	Local	Asphalt	37	771	158	3,313	42	68	30	Weak	Fair			**47**
99439	TOURNAMENT DR	BIRDIE ST	CADDIE CT	Local	Asphalt	33	631	116	2,429	87	84	60	Mod	Excellent			**84**
99438	TOURNAMENT DR	CADDIE CT	SANDTRAP CT	Local	Asphalt	33	251	46	965	88	76	60	Mod	V Good			**83**
99437	TOURNAMENT DR	SANDTRAP CT	RANCHO DEL ORO DR	Local	Asphalt	32	784	139	2,928	85	76	60	Mod	V Good			**81**
166259	TOWKISH DR	WALA DR	TUKMAL DR	Local	Asphalt	38	319	67	1,416	88	59	60	Mod	V Good			**77**
166260	TOWKISH DR	TUKMAL DR	CRESTWOOD DR	Local	Asphalt	36	185	37	776	81	64	60	Mod	V Good			**74**
78830	TOWNWOOD CT	EOP	RIVERTREE DR	Local	Asphalt	40	393	87	1831	88	66	60	Mod	V Good			**79**
173354	TREETOP RD	BREAKAWAY DR	VILLAGE DR	Local	Asphalt	37	200	41	864	80	68	60	Mod	V Good			**75**
175418	TRESTLES ST	ROCKY POINT DR	VIA PACIFICO	Local	Asphalt	40	432	96	2,014	97	76	60	Mod	Excellent	85	4/26/24	**88**
121699	TRINITY ST	EOP	KLAMATH ST	Local	Asphalt	42	297	69	1459	95.6	81	60	Mod	Excellent			**89**
121698	TRINITY ST	KLAMATH ST	SALINAS ST	Local	Asphalt	36	1156	231	4,857	92	81	60	Mod	Excellent			**87**
121700	TRINITY ST	SALINAS ST	EOP	Local	Asphalt	46	172	44	916	86.3	76	60	Mod	V Good			**82**
162631	TROPEA ST	NIGUEL ST	PANELLA CT	Local	Asphalt	32	262	47	977	86	52	60	Mod	V Good			**73**
61472	TROPICANA DR	FOUSSAT RD	FRONTIER DR	Local	Asphalt	33	875	160	3,368	85	84	60	Mod	V Good			**83**
61473	TROPICANA DR	FRONTIER DR	HACIENDA DR	Local	Asphalt	32	1503	267	5,610	89	75	60	Mod	V Good			**83**
81316	TROTTING HORSE RD	SPUR AVE	JEFFRIES RANCH RD	Local	Asphalt	32	1191	212	4448	93.1	76	60	Mod	Excellent			**86**
71668	TROY LN	IVY RD	EOP	Local	Asphalt	37	682	139	2910	86	74	60	Mod	V Good			**81**
17186	TRUNKS BAY	MARBLEHEAD BAY DR	CANEEL BAY CT	Local	Asphalt	36	394	79	1,655	93	78	60	Mod	Excellent	85	4/26/24	**86**
17184	TRUNKS BAY	CANEEL BAY CT	HOLIDAY WAY	Local	Asphalt	338	282	529	11,105	100	64	60	Mod	Excellent	85	4/26/24	**86**
17187	TRUNKS BAY	HOLIDAY WAY	MAGENS BAY	Local	Asphalt	36	277	55	1162	99.5	68	60	Mod	Excellent	85	45408	**87**

GISID	On Street	From Street	To Street	FunCL	Pavetype	Pavement Width (ft)	Pavement Length (ft)	Add Area (yd2)	Pavement Area (yd2)	Condition Summary (November 2025) Surface Distress Index (SDI)	Roughness Index (RI)	Structural Index (SI)	Strength Rating	Condition Rating	PCI Override (OPCI)	OPCI Date	Current Segment PCI (CPCI)
17185	TRUNKS BAY	MAGENS BAY	DOUGLAS DR	Local	Asphalt	38	193	41	854	81	54	80	Strng	V Good	85	4/26/24	**84**
161441	TUCUMAN ST	ALEXANDRINE CT	PAPAGALLO DR	Local	Asphalt	40	268	60	1251	80.1	93	60	Mod	V Good			**83**
166262	TUKMAL DR	EOP	HUULA DR	Local	Asphalt	42	179	41	869	81.8	39	80	Strng	Good			**65**
166261	TUKMAL DR	HUULA DR	TOWKISH DR	Local	Asphalt	33	572	105	2202	93.1	65	60	Mod	V Good			**82**
79114	TULANE CT	AUBURN AVE	EOP	Local	Asphalt	40	375	84	1,760	14	56	60	Mod	Poor	94	4/26/24	**92**
61513	TURNBULL ST	N BARNWELL ST	E BARNWELL ST	Local	Asphalt	33	1874	344	7216	29.4	77	30	Weak	Marginal			**42**
70897	TYLER ST	MONROE ST	MADISON ST	Local	Asphalt	35	269	52	1100	41.9	70	30	Weak	Fair			**48**
70896	TYLER ST	MADISON ST	HARRISON ST	Local	Asphalt	32	305	54	1137	72.7	70	60	Mod	V Good			**70**
70894	TYLER ST	HARRISON ST	MCKINLEY ST	Local	Asphalt	32	287	51	1,071	46	54	60	Mod	Marginal			**45**
70895	TYLER ST	MCKINLEY ST	HARDING ST	Local	Asphalt	32	263	47	982	20	67	30	Weak	Poor			**32**
70899	TYLER ST	HARDING ST	ALLEY	Local	Asphalt	31	164	28	593	30	55	30	Weak	Poor			**36**
70898	TYLER ST	ALLEY	ANDREW JACKSON ST	Local	Asphalt	35	483	94	1972	31.3	72	30	Weak	Marginal			**41**
36313	TYSON ST	S PACIFIC ST	ALLEY	Local	Asphalt	36	147	29	619	69	70	60	Mod	Good			**67**
36311	TYSON ST	ALLEY	S MYERS ST	Local	Asphalt	38	135	29	600	45.2	76	30	Weak	Fair			**52**
36310	TYSON ST	S MYERS ST	EOP	Local	Asphalt	37	120	25	516	42	40	60	Mod	Marginal			**39**
71666	UPS CIR	EOP	DOWNS ST	Local	Asphalt	48	159	43	894	78	49	80	Strng	Good			**66**
62331	VALENCIA CT	VALENCIA ST	EOP	Local	Asphalt	48	131	35	737	94	17	80	Strng	Good			**67**
62340	VALENCIA ST	SOTO ST	VALENCIA CT	Local	Asphalt	34	495	93	1962	94.5	74	60	Mod	Excellent			**86**
62339	VALENCIA ST	VALENCIA CT	KURTZ ST	Local	Asphalt	31	346	60	1,251	97	83	60	Mod	Excellent			**90**
78823	VALLEY CREST DR	RIVERTREE DR	RICEWOOD DR	Local	Asphalt	35	703	137	2,869	87	69	60	Mod	V Good			**80**
78826	VALLEY CREST DR	RICEWOOD DR	CRYSTAL WOOD DR	Local	Asphalt	37	263	54	1,135	93	68	60	Mod	V Good			**83**
78825	VALLEY CREST DR	CRYSTAL WOOD DR	WILLOW TREE CT	Local	Asphalt	37	559	115	2,413	93	62	60	Mod	V Good			**82**
78827	VALLEY CREST DR	WILLOW TREE CT	MEADOW VIEW DR	Local	Asphalt	35	287	56	1,172	90	63	60	Mod	V Good			**80**
98793	VALLEY HEIGHTS DR	MISSION AVE	LA SOLEDAD WAY	Local	Asphalt	34	431	81	1,710	90	57	60	Mod	V Good			**78**
161092	VALLEY HEIGHTS DR	LA SOLEDAD WAY	TWINS HAVEN RD	Local	Asphalt	34	599	113	2,378	56	50	60	Mod	Fair			**51**
62483	VALLEY RD	CARRIAGE CIR	STEIGER LN	Local	Asphalt	33	1383	254	5326	83.8	78	60	Mod	V Good			**80**
62482	VALLEY RD	STEIGER LN	HENIE HILLS DR	Local	Asphalt	34	1275	241	5056	84.1	66	60	Mod	V Good			**77**
62484	VALLEY RD	HENIE HILLS DR	STEIGER LN	Local	Asphalt	32	245	44	916	99	82	60	Mod	Excellent			**91**
62485	VALLEY RD	STEIGER LN	OCEANVIEW RD	Local	Asphalt	33	317	58	1222	93.2	74	60	Mod	Excellent			**86**
62486	VALLEY RD	OCEANVIEW RD	AVENIDA DE LOYOLA	Local	Asphalt	35	683	133	2787	78.7	75	60	Mod	V Good			**76**
62494	VALLEY VIEW LN	MESA DR	EOP	Local	Asphalt	40	263	58	1,216	47	72	60	Mod	Fair			**52**
176473	VANDEGRIFT BLVD	WATERVIEW WAY	PRIVATE RD	Major Arterial	Asphalt	89	207	102	2,146	43	82	71	Mod	Fair			**55**
62590	VANDEGRIFT BLVD	PRIVATE RD	NORTH RIVER RD	Major Arterial	Asphalt	87	172	83	1,749	15	56	66	Mod	Poor			**33**
62587	VANDEGRIFT BLVD	NORTH RIVER RD	LOS MORROS WAY	Major Arterial	Asphalt	66	289	106	2225	22.4	64	35.2	Weak	Poor			**31**
62589	VANDEGRIFT BLVD	LOS MORROS WAY	GOLD DR	Major Arterial	Asphalt	68	904	342	7,175	44	79	43	Weak	Fair			**47**
62586	VANDEGRIFT BLVD	GOLD DR	E PARKER ST	Major Arterial	Asphalt	61	1285	435	9,143	53	86	93	Strng	V Good			**68**
206606	VANDEGRIFT BLVD	E PARKER ST	CASTELLANO DR	Major Arterial	Asphalt	52	1223	353	7,422	53	77	40	Weak	Fair			**51**
169696	VANDEGRIFT BLVD	CASTELLANO DR	GRANITE PL	Major Arterial	Asphalt	62	1625	560	11751	58.2	78	75.1	Strng	Good			**64**
206603	VANDEGRIFT BLVD	GRANITE PL	DOUGLAS DR	Major Arterial	Asphalt	72	1551	620	13,029	30	76	88	Strng	Fair			**52**
159421	VANDEGRIFT BLVD	DOUGLAS DR	COBALT WAY	Major Arterial	Asphalt	64	787	280	5,879	27	70	71	Mod	Marginal			**44**
206602	VANDEGRIFT BLVD	COBALT WAY	PAPAGALLO DR	Major Arterial	Asphalt	76	933	394	8271	24.8	73	65	Mod	Marginal			**42**
159995	VANDEGRIFT BLVD	PAPAGALLO DR	CITY LIMIT	Major Arterial	Asphalt	82	152	69	1,458	59	75	60	Mod	Good			**60**
122365	VERA CRUZ	CALLE ULTIMO	CORTE DULCE	Local	Asphalt	35	312	61	1,274	84	74	60	Mod	V Good			**80**

Condition Summary (November 2025)

GISID	On Street	From Street	To Street	FunCL	Pavetype	Pavement Width (ft)	Pavement Length (ft)	Add Area (yd2)	Pavement Area (yd2)	Surface Distress Index (SDI)	Roughness Index (RI)	Structural Index (SI)	Strength Rating	Condition Rating	PCI Override (OPCI)	OPCI Date	Current Segment PCI (CPCI)
122363	VERA CRUZ	CORTE DULCE	CORTE AZUL	Local	Asphalt	32	328	58	1,225	86	71	60	Mod	V Good			**80**
122364	VERA CRUZ	CORTE AZUL	CORTE PASTEL	Local	Asphalt	33	205	38	788	84	58	60	Mod	V Good			**73**
122366	VERA CRUZ	CORTE PASTEL	CALLE ULTIMO	Local	Asphalt	33	198	36	762	81	65	60	Mod	V Good			**74**
62716	VERDE DR	REDONDO DR	N REDONDO DR	Local	Asphalt	32	1075	191	4012	15.6	72	30	Weak	Poor	94	45408	**92**
123401	VERONA ST	BELLA COLLINA ST	NAPOLI ST	Local	Asphalt	36	896	179	3,761	98	79	60	Mod	Excellent			**90**
83732	VIA ADRIANA	AVENIDA DE LA PLATA	AVENIDA ARAGON	Local	Asphalt	32	169	30	631	36	82	30	Weak	Fair			**48**
71910	VIA ALDEA	VIA SERRA	EOP	Local	Asphalt	44	359	88	1851	74.2	64	60	Mod	V Good			**69**
103052	VIA ALICIA	VIA DEL SUR	EOP	Local	Asphalt	39	435	95	1,994	98	69	60	Mod	Excellent			**86**
71236	VIA ALLENA	AVENIDA SEGOVIA	AVENIDA ANDORRA	Local	Asphalt	32	470	84	1755	14.3	72	30	Weak	Poor			**30**
71235	VIA ALLENA	AVENIDA ANDORRA	AVENIDA SEGOVIA	Local	Asphalt	34	720	136	2858	15.8	77	30	Weak	Poor			**33**
103041	VIA BALDONA	SHADOWRIDGE DR	VIA COLINA	Local	Asphalt	32	848	151	3,168	100	80	60	Mod	Excellent			**91**
103042	VIA BALDONA	VIA COLINA	EOP	Local	Asphalt	36	261	52	1,097	99	79	60	Mod	Excellent			**90**
71948	VIA BANDITA	AVENIDA DEL GADO	EOP	Local	Asphalt	44	178	44	916	19	30	60	Mod	V Poor			**20**
213426	VIA BERNARDO	VIA DEL SUR	VIA DEL SUR	Local	Asphalt	34	1492	282	5920	90.2	66	60	Mod	V Good			**81**
156638	VIA BLANCA	IVY RD	WOODLANDS WAY	Local	Asphalt	35	519	101	2,119	17	53	60	Mod	Poor			**27**
71686	VIA BLANCA	WOODLANDS WAY	VIA CAMINO VERDE	Local	Asphalt	31	260	45	940	19	68	30	Weak	Poor			**32**
123399	VIA BOTERO	CALLE LAS CASAS	EOP	Local	Asphalt	39	355	76	1,601	30	69	60	Mod	Marginal			**40**
18295	VIA CABRILLO	SHADOWRIDGE DR	VIA DEL ORO	Local	Asphalt	32	1237	220	4,617	97	88	60	Mod	Excellent			**92**
71384	VIA CALLADO	EL MIRLO DR	EOP	Local	Asphalt	36	672	136	2,848	15	73	30	Weak	Poor			**31**
71687	VIA CAMINO VERDE	VIA BLANCA	VIA ESMARCA	Local	Asphalt	32	1014	180	3,786	17	55	60	Mod	Poor			**27**
77603	VIA CASCADITA	AVENIDA DEL GADO	AVENIDA MARGUARITA	Local	Asphalt	37	209	43	902	9.69	82	30	Weak	Poor			**30**
122809	VIA CASTILLA	VIA CIBOLA	VIA MINDANAO	Local	Asphalt	36	1473	295	6185	83.5	83	60	Mod	V Good			**82**
122637	VIA CIBOLA	DOUGLAS DR	VIA MINDANAO	Local	Asphalt	36	183	37	768	89.8	59	60	Mod	V Good			**78**
122638	VIA CIBOLA	VIA MINDANAO	CORTE ALACANTE	Local	Asphalt	39	196	42	892	91	69	60	Mod	V Good			**82**
122636	VIA CIBOLA	CORTE ALACANTE	VIA MADRID	Local	Asphalt	36	545	109	2288	92.7	73	60	Mod	Excellent			**85**
122639	VIA CIBOLA	VIA MADRID	VIA CASTILLA	Local	Asphalt	36	377	75	1,581	92	69	60	Mod	V Good			**83**
122640	VIA CIBOLA	VIA CASTILLA	VIA MALAGUENA	Local	Asphalt	38	267	56	1,182	91	64	60	Mod	V Good			**81**
103039	VIA COLINA	VIA BALDONA	VIA DEL SUR	Local	Asphalt	35	191	37	780	100	69	60	Mod	Excellent			**88**
103038	VIA COLINA	VIA DEL SUR	EOP	Local	Asphalt	45	250	62	1,303	100	66	60	Mod	Excellent			**87**
122391	VIA COLORADO	EOP	AVENIDA MANTILLA	Local	Asphalt	42	432	102	2137	31.3	90	30	Weak	Fair			**48**
71086	VIA CUARTO	VIA TERCERO	EOP	Local	Asphalt	27	629	94	1,982	35	69	60	Mod	Marginal			**43**
98539	VIA CUPENO	COLLEGE BLVD	VIA METATES	Local	Asphalt	36	340	68	1430	80.7	72	60	Mod	V Good			**76**
98538	VIA CUPENO	VIA METATES	LUISENO AVE	Local	Asphalt	37	313	64	1,352	27	62	30	Weak	Poor			**35**
121683	VIA DE LA PAZ	VISTA MARAZUL	VIA DEL ASTRO	Local	Asphalt	37	323	66	1392	96.1	72	60	Mod	Excellent			**87**
121682	VIA DE LA PAZ	VIA DEL ASTRO	VISTA ALEGRIA	Local	Asphalt	35	459	89	1875	88.6	64	60	Mod	V Good			**79**
55576	VIA DE LA VALLE	ROYMAR RD	EOP	Local	Asphalt	38	528	111	2,340	5	57	30	Weak	V Poor			**20**
121678	VIA DEL ASTRO	VIA DE LA PAZ	EOP	Local	Asphalt	36	627	126	2,643	86	81	60	Mod	V Good			**83**
62938	VIA DEL MONTE	BENET RD	JONES RD	Local	Asphalt	37	914	188	3944	10.3	52	30	Weak	V Poor			**22**
62940	VIA DEL MONTE	JONES RD	VIA DEL NORTE	Local	Asphalt	37	508	104	2,192	27	66	30	Weak	Poor			**37**
62939	VIA DEL MONTE	VIA DEL NORTE	SAN LUIS REY RD	Local	Asphalt	48	1094	292	6125	27.5	69	60	Mod	Marginal			**39**
62943	VIA DEL NORTE	SAN LUIS REY RD	PRIVATE RD	Local	Asphalt	37	1029	211	4441	23.4	74	30	Weak	Marginal			**37**
62941	VIA DEL NORTE	PRIVATE RD	VIA DEL MONTE	Local	Asphalt	39	299	65	1,360	21	79	30	Weak	Marginal			**37**
62942	VIA DEL NORTE	VIA DEL MONTE	VIA EL CENTRO	Local	Asphalt	36	285	57	1197	28	54	60	Mod	Poor			**34**

GISID	On Street	From Street	To Street	FunCL	Pavetype	Pavement Width (ft)	Pavement Length (ft)	Add Area (yd2)	Pavement Area (yd2)	Condition Summary (November 2025) Surface Distress Index (SDI)	Roughness Index (RI)	Structural Index (SI)	Strength Rating	Condition Rating	PCI Override (OPCI)	OPCI Date	Current Segment PCI (CPCI)
18294	VIA DEL ORO	VIA CABRILLO	VIA DEL RANCHO	Local	Asphalt	34	400	76	1587	92.9	81	60	Mod	Excellent			**87**
71675	VIA DEL PRADO	VIA ESMARCA	EOP	Local	Asphalt	31	227	39	813	10.1	2	60	Mod	V Poor			**6**
18291	VIA DEL RANCHO	EOP	CANDLELIGHT ST	Local	Asphalt	53	296	88	1846	99.8	76	60	Mod	Excellent			**90**
18292	VIA DEL RANCHO	CANDLELIGHT ST	SHADOWRIDGE DR	Local	Asphalt	39	621	135	2,826	89	89	60	Mod	Excellent			**87**
18293	VIA DEL RANCHO	SHADOWRIDGE DR	VIA DEL ORO	Local	Asphalt	34	945	178	3,747	81	80	60	Mod	V Good			**79**
103045	VIA DEL SUR	VIA BERNARDO	VIA ALICIA	Local	Asphalt	33	550	101	2117	94.1	60	60	Mod	V Good			**81**
103044	VIA DEL SUR	VIA ALICIA	VIA BERNARDO	Local	Asphalt	34	396	75	1,569	96	72	60	Mod	Excellent			**86**
103047	VIA DEL SUR	VIA BERNARDO	VIA LARGO	Local	Asphalt	33	172	31	660	99	76	60	Mod	Excellent			**89**
103046	VIA DEL SUR	VIA LARGO	VIA SILVA	Local	Asphalt	33	179	33	690	100	91	60	Mod	Excellent			**94**
103048	VIA DEL SUR	VIA SILVA	VIA COLINA	Local	Asphalt	35	361	70	1476	99.9	62	60	Mod	Excellent			**86**
62979	VIA EL CENTRO	VIA DEL NORTE	SAN LUIS REY RD	Local	Asphalt	38	1375	290	6097	68.7	63	60	Mod	Good			**65**
71902	VIA EMILY	PALA RD	VIA RIO	Local	Asphalt	38	470	99	2,083	53	68	60	Mod	Fair			**55**
122373	VIA EMPRESA	AVENIDA EMPRESSA	NATOMA WAY	Local	Asphalt	30	389	65	1,360	56	70	60	Mod	Good			**58**
122392	VIA ESCALA	EOP	AVENIDA MANTILLA	Local	Asphalt	43	466	112	2,343	74	98	60	Mod	V Good			**80**
71627	VIA ESMARCA	PRIVATE RD	IVY RD	Local	Asphalt	50	507	141	2,958	84	64	60	Mod	V Good			**76**
71626	VIA ESMARCA	IVY RD	VIA LAS ROSAS	Local	Asphalt	38	829	175	3676	97.4	73	60	Mod	Excellent			**88**
71629	VIA ESMARCA	VIA LAS ROSAS	VIA CAMINO VERDE	Local	Asphalt	37	845	174	3649	95.9	73	60	Mod	Excellent			**87**
71628	VIA ESMARCA	VIA CAMINO VERDE	FAREL ST	Local	Asphalt	37	111	23	480	94	75	60	Mod	Excellent			**86**
71631	VIA ESMARCA	FAREL ST	VIA DEL PRADO	Local	Asphalt	36	256	51	1,075	89	67	60	Mod	V Good			**80**
208151	VIA ESMARCA	VIA DEL PRADO	COSTA VISTA WAY	Local	Asphalt	36	307	61	1,289	91	62	60	Mod	V Good			**80**
71663	VIA ESMARCA	COSTA VISTA WAY	MOUNTAIN VISTA WAY	Local	Asphalt	37	124	26	537	89	76	60	Mod	V Good			**83**
71630	VIA ESMARCA	MOUNTAIN VISTA WAY	COSTA VISTA WAY	Local	Asphalt	35	321	62	1310	94.9	49	60	Mod	V Good			**78**
71625	VIA ESMARCA	COSTA VISTA WAY	OCEAN VILLAGE WAY	Local	Asphalt	37	227	47	978	88.2	60	60	Mod	V Good			**77**
71632	VIA ESMARCA	OCEAN VILLAGE WAY	PRIVATE RD	Local	Asphalt	38	270	57	1195	95.4	71	60	Mod	Excellent			**86**
71945	VIA FELICITA	AVENIDA SOLEDAD	AVENIDA DEL GADO	Local	Asphalt	37	262	54	1,131	9	63	30	Weak	Poor			**24**
71944	VIA FELICITA	AVENIDA DEL GADO	DE LA RONDO	Local	Asphalt	36	198	40	832	6	86	30	Weak	Poor			**30**
71946	VIA FELICITA	DE LA RONDO	MAGDALENA DR	Local	Asphalt	37	205	42	885	20	62	30	Weak	Poor			**31**
122378	VIA ISIDRO	EOP	CALLE ULTIMO	Local	Asphalt	39	240	51	1080	74.7	64	60	Mod	V Good			**69**
122377	VIA ISIDRO	CALLE ULTIMO	EOP	Local	Asphalt	35	553	109	2,284	76	69	60	Mod	V Good			**72**
71947	VIA LA JOLLA	AVENIDA DEL GADO	EOP	Local	Asphalt	41	170	39	811	8	7	60	Mod	V Poor			**7**
103049	VIA LARGO	VIA DEL SUR	LAKE BLVD	Local	Asphalt	35	332	65	1,355	91	69	60	Mod	V Good			**83**
71690	VIA LAS ROSAS	VIA CAMINO VERDE	VIA ESMARCA	Local	Concrete	35	274	53	1,119	26	16	60	Mod	V Poor			**21**
71691	VIA LAS ROSAS	VIA ESMARCA	VIA ROBLES	Local	Asphalt	61	151	51	1,075	92	71	60	Mod	Excellent			**84**
71689	VIA LAS ROSAS	VIA ROBLES	PRIVATE RD	Local	Asphalt	60	206	69	1442	86.9	70	60	Mod	V Good			**80**
71693	VIA LAS ROSAS	PRIVATE RD	VIA SONORA	Local	Asphalt	61	121	41	861	85.4	75	60	Mod	V Good			**81**
71694	VIA LAS ROSAS	VIA SONORA	GENEVA ST	Local	Asphalt	60	197	66	1,379	88	58	60	Mod	V Good			**77**
71692	VIA LAS ROSAS	GENEVA ST	EL CAMINO REAL	Local	Asphalt	70	222	87	1817	41.4	40	60	Mod	Marginal			**38**
71695	VIA LAS ROSAS	EL CAMINO REAL	CAMINO TOWN	Local	Asphalt	59	178	58	1224	78.4	16	80	Strng	Fair			**55**
71688	VIA LAS ROSAS	CAMINO TOWN	EOP	Local	Asphalt	38	245	52	1086	84.2	64	60	Mod	V Good			**76**
18289	VIA LAS VILLAS	SHADOWRIDGE DR	VIA SEVILLE	Local	Asphalt	34	446	84	1769	88.4	52	60	Mod	V Good			**75**
18288	VIA LAS VILLAS	VIA SEVILLE	SHADOWRIDGE DR	Local	Asphalt	35	1397	272	5,706	89	76	60	Mod	V Good			**83**
71906	VIA LOS PADRES	PEYRI RD	VIA SERRA	Local	Asphalt	33	158	29	608	51	69	60	Mod	Fair			**55**
71905	VIA LOS PADRES	VIA SERRA	VIA SERRA	Local	Asphalt	33	1007	185	3876	20.7	63	60	Mod	Poor			**32**

GISID	On Street	From Street	To Street	FunCL	Pavetype	Pavement Width (ft)	Pavement Length (ft)	Add Area (yd2)	Pavement Area (yd2)	Condition Summary (November 2025) Surface Distress Index (SDI)	Roughness Index (RI)	Structural Index (SI)	Strength Rating	Condition Rating	PCI Override (OPCI)	OPCI Date	Current Segment PCI (CPCI)
71904	VIA LOS PADRES	VIA SERRA	EOP	Local	Asphalt	34	115	22	456	27	54	60	Mod	Poor			**33**
122633	VIA MADRID	VIA CIBOLA	CORTE ALVEO	Local	Asphalt	36	377	75	1585	83	69	60	Mod	V Good			**77**
122635	VIA MADRID	CORTE ALVEO	CORTE PAGUERA	Local	Asphalt	38	291	61	1,290	88	77	60	Mod	V Good			**83**
122634	VIA MADRID	CORTE PAGUERA	VIA MINDANAO	Local	Asphalt	35	442	86	1,805	86	87	60	Mod	Excellent			**85**
122808	VIA MALAGUENA	VIA CIBOLA	VIA MINDANAO	Local	Asphalt	35	1571	305	6,415	93	80	60	Mod	Excellent			**87**
122807	VIA MALAGUENA	VIA MINDANAO	CORTE PINTURA	Local	Asphalt	38	232	49	1,028	93	83	60	Mod	Excellent			**88**
122806	VIA MALAGUENA	CORTE PINTURA	DOUGLAS DR	Local	Asphalt	37	196	40	846	80.7	72	60	Mod	V Good			**76**
123390	VIA MARGUERITA	EOP	CALLE MARBELLA	Local	Asphalt	42	595	139	2919	59.5	77	60	Mod	Good			**63**
71903	VIA MARIA	PALA RD	VIA RIO	Local	Asphalt	36	598	120	2512	27.5	58	60	Mod	Poor			**35**
98544	VIA METATES	EOP	VIA PORTOLA	Local	Asphalt	36	713	143	2,994	78	76	60	Mod	V Good			**76**
98545	VIA METATES	VIA PORTOLA	VIA CUPENO	Local	Asphalt	37	431	89	1860	73.2	59	60	Mod	Good			**66**
130729	VIA MINDANAO	VIA CIBOLA	VIA MADRID	Local	Asphalt	35	1374	267	5612	87.5	79	60	Mod	V Good			**83**
130731	VIA MINDANAO	VIA MADRID	VIA CASTILLA	Local	Asphalt	36	407	81	1708	85.1	78	60	Mod	V Good			**81**
130730	VIA MINDANAO	VIA CASTILLA	VIA MALAGUENA	Local	Asphalt	34	503	95	1996	87.9	75	60	Mod	V Good			**82**
122387	VIA OTANO	EOP	CONQUISTADOR	Local	Asphalt	38	290	61	1,288	39	56	60	Mod	Marginal			**42**
122388	VIA OTANO	CONQUISTADOR	EOP	Local	Asphalt	48	509	137	2,873	37	60	60	Mod	Marginal			**41**
123528	VIA PAUMA	LUISENO AVE	VIA YUHA	Local	Asphalt	39	198	43	900	50	66	60	Mod	Fair			**53**
123527	VIA PAUMA	VIA YUHA	EOP	Local	Asphalt	66	227	83	1747	88.4	73	60	Mod	V Good			**82**
164243	VIA PELICANO	CANYON CREEK WAY	OLD GROVE RD	Local	Asphalt	37	552	114	2,385	76	80	60	Mod	V Good			**75**
98543	VIA PORTOLA	VIA TIZON	VIA METATES	Local	Asphalt	37	1119	230	4,832	86	77	60	Mod	V Good			**81**
71079	VIA PRIMERO	EOP	AVENIDA DE LA PLATA	Local	Asphalt	28	387	60	1,265	83	27	80	Strng	Good			**62**
208445	VIA PUERTA DEL SOL	NORTH RIVER RD	BIG VIEW RD	Local	Asphalt	20	1573	175	3,671	56	73	60	Mod	Good			**59**
208444	VIA PUERTA DEL SOL	BIG VIEW RD	DS@549N BIG VIEW RD	Local	Asphalt	21	549	64	1344	78.2	77	60	Mod	V Good			**76**
208443	VIA PUERTA DEL SOL	DS@549N BIG VIEW RD	VIA DE LOS CEPILLOS	Local	Asphalt	21	1298	151	3,181	45	64	60	Mod	Fair			**48**
63065	VIA PUERTA DEL SOL	VIA DE LOS CEPILLOS	LAGO GRANDE DR	Local	Asphalt	21	201	23	492	13	37	60	Mod	V Poor			**19**
63066	VIA PUERTA DEL SOL	LAGO GRANDE DR	CITY LIMIT	Local	Asphalt	24	651	87	1823	17.1	40	60	Mod	V Poor			**22**
71085	VIA QUINTO	VIA TERCERO	EOP	Local	Asphalt	29	329	53	1,112	65	60	60	Mod	Good			**61**
21299	VIA RANCHO RD	RANCHO DEL ORO DR	VISTA ENTRADA	Minor Collector	Asphalt	41	621	141	2,970	78	63	94	Strng	V Good			**77**
21297	VIA RANCHO RD	VISTA ENTRADA	VISTA ALEGRIA	Minor Collector	Asphalt	40	926	206	4,323	89	65	88	Strng	V Good			**81**
21300	VIA RANCHO RD	VISTA ALEGRIA	SABADELL DR	Minor Collector	Asphalt	41	112	25	534	82	55	82	Strng	V Good			**74**
21298	VIA RANCHO RD	SABADELL DR	MAYFIELD DR	Minor Collector	Asphalt	37	486	100	2,098	70	69	74	Mod	V Good			**68**
21296	VIA RANCHO RD	MAYFIELD DR	ARLINGTON DR	Minor Collector	Asphalt	37	489	100	2,109	61	73	75	Mod	Good			**65**
157337	VIA RANCHO RD	ARLINGTON DR	IVEY RANCH RD	Minor Collector	Asphalt	34	602	114	2,388	79	63	91	Strng	V Good			**77**
21295	VIA RANCHO RD	IVEY RANCH RD	ALYSSUM WAY	Minor Collector	Asphalt	39	426	92	1,940	80	83	86	Strng	V Good			**81**
141146	VIA RANCHO RD	ALYSSUM WAY	BLUE SAGE WAY	Minor Collector	Asphalt	37	726	149	3,135	83	79	95	Strng	Excellent			**83**
21301	VIA RANCHO RD	BLUE SAGE WAY	TUSCANY WAY	Minor Collector	Asphalt	36	547	109	2296	76.8	75	96	Strng	V Good			**79**
141023	VIA RANCHO RD	TUSCANY WAY	BELFLORA WAY	Minor Collector	Asphalt	38	301	64	1,336	79	75	98	Strng	V Good			**81**
141024	VIA RANCHO RD	BELFLORA WAY	CASSANNA WAY	Minor Collector	Asphalt	41	413	94	1,978	83	78	99	Strng	Excellent			**84**
21302	VIA RANCHO RD	CASSANNA WAY	SAINT CLOUD WAY	Minor Collector	Asphalt	42	840	196	4,116	43	69	91	Strng	Good			**59**
71899	VIA RIO	EOP	VIA EMILY	Local	Asphalt	42	370	86	1800	69.5	72	30	Weak	V Good			**68**
71901	VIA RIO	VIA EMILY	VIA MARIA	Local	Asphalt	37	305	63	1,317	74	82	60	Mod	V Good			**75**
71900	VIA RIO	VIA MARIA	EOP	Local	Asphalt	38	527	111	2339	60	65	30	Weak	Good			**59**
71696	VIA ROBLES	VIA LAS ROSAS	FAREL ST	Local	Asphalt	32	1119	199	4,177	23	60	60	Mod	Poor			**33**

GISID	On Street	From Street	To Street	FunCL	Pavetype	Pavement Width (ft)	Pavement Length (ft)	Add Area (yd2)	Pavement Area (yd2)	Condition Summary (November 2025) Surface Distress Index (SDI)	Roughness Index (RI)	Structural Index (SI)	Strength Rating	Condition Rating	PCI Override (OPCI)	OPCI Date	Current Segment PCI (CPCI)
71909	VIA SERRA	VIA LOS PADRES	VIA ALDEA	Local	Asphalt	34	267	50	1,060	13	74	30	Weak	Poor			**30**
207822	VIA SERRA	VIA ALDEA	VIA LOS PADRES	Local	Asphalt	32	873	155	3259	11.4	62	30	Weak	Poor			**25**
18290	VIA SEVILLE	VIA LAS VILLAS	EOP	Local	Asphalt	39	581	126	2,641	89	80	60	Mod	Excellent			**85**
103043	VIA SILVA	VIA DEL SUR	EOP	Local	Asphalt	70	66	26	539	93	21	80	Strng	Good			**67**
71698	VIA SONORA	VIA LAS ROSAS	FAREL ST	Local	Asphalt	30	1139	190	3986	28	67	60	Mod	Marginal			**38**
100849	VIA TERCERO	AVENIDA DE LA PLATA	VIA CUARTO	Local	Asphalt	30	434	72	1,519	17	70	30	Weak	Poor			**31**
100848	VIA TERCERO	VIA CUARTO	VIA QUINTO	Local	Asphalt	35	294	57	1201	15.6	53	60	Mod	Poor			**25**
100847	VIA TERCERO	VIA QUINTO	BLACKHAWK AVE	Local	Asphalt	33	285	52	1,096	22	63	30	Weak	Poor			**32**
123533	VIA TIZON	VIA PORTOLA	VIA YUHA	Local	Asphalt	37	421	87	1,819	82	70	60	Mod	V Good			**76**
123534	VIA TIZON	VIA YUHA	EOP	Local	Asphalt	54	362	109	2,290	94	81	60	Mod	Excellent			**88**
123391	VIA VENUSTO	EOP	CALLE MARBELLA	Local	Asphalt	38	415	88	1,851	27	63	60	Mod	Poor			**36**
123530	VIA YUHA	VIA TIZON	VIA PAUMA	Local	Asphalt	36	292	58	1,228	90	79	60	Mod	Excellent			**85**
169037	VICTORY CT	VILLAGE DR	EOP	Local	Asphalt	44	173	42	880	85	61	60	Mod	V Good			**75**
99436	VIEW ST	AVOCADO RD	EOP	Local	Asphalt	37	569	118	2474	89.6	69	60	Mod	V Good			**81**
77767	VIEWPOINT WAY	CALLE BUENA VENTURA	EOP	Local	Asphalt	41	163	37	777	11.4	25	60	Mod	V Poor			**14**
168574	VILLAGE CT	EOP	VILLAGE DR	Local	Asphalt	39	357	77	1,622	74	67	80	Strng	V Good			**70**
206598	VILLAGE DR	EOP	TREETOP RD	Local	Asphalt	33	5664	1048	22014	71.6	68	60	Mod	V Good			**68**
173440	VILLAGE DR	TREETOP RD	VISTA POINTE BLVD	Local	Asphalt	39	633	137	2,879	70	75	60	Mod	V Good			**70**
169694	VILLAGE DR	VISTA POINTE BLVD	DOUGLAS DR	Local	Asphalt	37	385	79	1661	68.3	59	60	Mod	Good			**63**
168571	VILLAGE DR	DOUGLAS DR	VILLAGE CT	Local	Asphalt	39	335	73	1,523	74	60	80	Strng	Good			**67**
168572	VILLAGE DR	VILLAGE CT	BOULDERVIEW DR	Local	Asphalt	37	260	54	1124	43.1	63	60	Mod	Marginal			**46**
168573	VILLAGE DR	BOULDERVIEW DR	VICTORY CT	Local	Asphalt	36	837	167	3,515	90	69	60	Mod	V Good			**81**
169034	VILLAGE DR	VICTORY CT	CROWS NEST CT	Local	Asphalt	38	305	64	1,352	82	81	60	Mod	V Good			**80**
169035	VILLAGE DR	CROWS NEST CT	CHAMPIONSHIP RD	Local	Asphalt	40	564	125	2634	87.8	64	60	Mod	V Good			**78**
196961	VINE ST	BIRCHLEY PL	PRIVATE DRWY	Local	Asphalt	31	494	85	1,785	32	56	60	Mod	Poor			**37**
196960	VINE ST	PRIVATE DRWY	MINNESOTA AVE	Local	Asphalt	32	363	65	1,356	36	69	60	Mod	Marginal			**44**
79052	VINYARD ST	FESTIVAL DR	HOLIDAY WAY	Local	Asphalt	38	899	190	3984	5.72	76	30	Weak	Poor			**26**
121680	VISTA ALEGRIA	VIA RANCHO RD	CAMINO PARQUE	Local	Asphalt	37	210	43	905	94	63	60	Mod	V Good			**83**
121679	VISTA ALEGRIA	CAMINO PARQUE	EOP	Local	Asphalt	45	499	125	2,633	88	81	60	Mod	Excellent			**84**
63452	VISTA BELLA	VISTA CAMPANA S	VISTA CAMPANA N	Local	Asphalt	34	324	61	1,286	97	87	60	Mod	Excellent			**92**
63453	VISTA BELLA	VISTA CAMPANA N	DS@250N VISTA CAMPANA N	Local	Asphalt	34	250	47	993	95	90	60	Mod	Excellent			**91**
63454	VISTA BELLA	DS@250N VISTA CAMPANA N	VISTA REY	Local	Asphalt	33	214	39	825	98	91	60	Mod	Excellent			**93**
63449	VISTA BELLA	VISTA REY	STAGE COACH RD	Local	Asphalt	36	516	103	2168	98	77	60	Mod	Excellent			**89**
63451	VISTA BELLA	STAGE COACH RD	PRIVATE RD	Local	Asphalt	36	142	28	597	100	82	60	Mod	Excellent			**92**
63448	VISTA BELLA	PRIVATE RD	DS@350E PRIVATE RD	Local	Asphalt	32	350	62	1,308	99	87	60	Mod	Excellent			**93**
63447	VISTA BELLA	DS@350E PRIVATE RD	EOP	Local	Asphalt	32	512	91	1913	98.3	79	60	Mod	Excellent			**90**
78334	VISTA CALAVERAS	ESPLANADE ST	BOLIVAR ST	Local	Asphalt	33	1086	199	4179	95.6	71	60	Mod	Excellent	94	45408	**92**
78333	VISTA CALAVERAS	BOLIVAR ST	MIRA MONTE DR	Local	Asphalt	33	1053	193	4,054	91	70	60	Mod	V Good	94	4/26/24	**92**
63484	VISTA CAMPANA N	VISTA BELLA	Y ST	Local	Asphalt	31	265	46	960	92	89	60	Mod	Excellent			**89**
63485	VISTA CAMPANA N	Y ST	X ST	Local	Asphalt	40	136	30	635	99.8	81	60	Mod	Excellent			**92**
63486	VISTA CAMPANA N	X ST	W ST	Local	Asphalt	35	274	53	1,117	97	86	60	Mod	Excellent			**91**
63483	VISTA CAMPANA N	W ST	V ST	Local	Asphalt	33	502	92	1,934	98	72	60	Mod	Excellent			**88**
63488	VISTA CAMPANA N	V ST	U ST	Local	Asphalt	33	287	53	1,106	97	74	60	Mod	Excellent			**88**

Condition Summary (November 2025)

GISID	On Street	From Street	To Street	FunCL	Pavetype	Pavement Width (ft)	Pavement Length (ft)	Add Area (yd2)	Pavement Area (yd2)	Surface Distress Index (SDI)	Roughness Index (RI)	Structural Index (SI)	Strength Rating	Condition Rating	PCI Override (OPCI)	OPCI Date	Current Segment PCI (CPCI)
63489	VISTA CAMPANA N	U ST	T ST	Local	Asphalt	38	126	27	559	98.1	83	60	Mod	Excellent			**91**
63487	VISTA CAMPANA N	T ST	VISTA CAMPANA S	Local	Asphalt	37	391	80	1,688	99	85	60	Mod	Excellent			**92**
63462	VISTA CAMPANA S	VISTA CAMPANA N	R ST	Local	Asphalt	43	359	86	1803	97.7	84	60	Mod	Excellent			**91**
63470	VISTA CAMPANA S	R ST	P ST	Local	Asphalt	40	223	49	1,039	99	89	60	Mod	Excellent			**93**
63471	VISTA CAMPANA S	P ST	O ST	Local	Asphalt	37	87	18	377	99.3	92	60	Mod	Excellent			**94**
63463	VISTA CAMPANA S	O ST	N ST	Local	Asphalt	38	292	62	1294	97.7	91	60	Mod	Excellent			**93**
63464	VISTA CAMPANA S	N ST	M ST	Local	Asphalt	36	405	81	1,700	97	88	60	Mod	Excellent			**92**
159382	VISTA CAMPANA S	M ST	L ST	Local	Asphalt	38	169	36	751	98	74	60	Mod	Excellent			**89**
63468	VISTA CAMPANA S	L ST	K ST	Local	Asphalt	40	100	22	468	96.9	71	60	Mod	Excellent			**87**
63469	VISTA CAMPANA S	K ST	J ST	Local	Asphalt	38	110	23	489	99	82	60	Mod	Excellent			**91**
63465	VISTA CAMPANA S	J ST	H ST	Local	Asphalt	36	425	85	1784	79.3	95	60	Mod	V Good			**83**
63466	VISTA CAMPANA S	H ST	G ST	Local	Asphalt	35	67	13	273	72	83	30	Weak	V Good			**74**
63467	VISTA CAMPANA S	G ST	F CT	Local	Asphalt	36	183	37	767	98	76	60	Mod	Excellent			**89**
63455	VISTA CAMPANA S	F CT	E ST	Local	Asphalt	34	525	99	2082	98.1	81	60	Mod	Excellent			**90**
63459	VISTA CAMPANA S	E ST	D ST	Local	Asphalt	35	271	53	1107	97.4	85	60	Mod	Excellent			**91**
63458	VISTA CAMPANA S	D ST	C ST	Local	Asphalt	35	300	58	1,225	100	86	60	Mod	Excellent			**93**
63456	VISTA CAMPANA S	C ST	B ST	Local	Asphalt	36	135	27	567	99.4	87	60	Mod	Excellent			**93**
63457	VISTA CAMPANA S	B ST	A ST	Local	Asphalt	35	239	46	975	99	95	60	Mod	Excellent			**95**
63461	VISTA CAMPANA S	A ST	PRIVATE RD	Local	Asphalt	33	366	67	1410	99.8	84	60	Mod	Excellent			**92**
196578	VISTA CAMPANA S	PRIVATE RD	PRIVATE RD	Local	Asphalt	35	135	26	550	100	79	60	Mod	Excellent			**91**
196579	VISTA CAMPANA S	PRIVATE RD	VISTA BELLA	Local	Asphalt	35	183	36	746	59.5	87	30	Weak	Good			**66**
99337	VISTA DEL ORO DR	SAN HELENA DR	RANCHO DEL ORO DR	Local	Asphalt	37	209	43	902	87	20	80	Strng	Good	85	4/26/24	**84**
99336	VISTA DEL ORO DR	RANCHO DEL ORO DR	SORRENTO DR	Local	Asphalt	32	165	29	617	81.1	40	80	Strng	Good			**65**
99338	VISTA DEL ORO DR	SORRENTO DR	MADIERA DR	Local	Asphalt	30	242	40	847	84	68	60	Mod	V Good			**77**
99335	VISTA DEL ORO DR	MADIERA DR	RAMADA DR	Local	Asphalt	36	274	55	1,150	87	72	60	Mod	V Good			**80**
121676	VISTA ENTRADA	VIA RANCHO RD	VISTA MARAZUL	Local	Asphalt	39	186	40	847	92	82	60	Mod	Excellent			**87**
71783	VISTA LOMA CIR	EOP	WARING RD	Local	Asphalt	42	233	54	1139	17.8	76	30	Weak	Poor			**34**
121677	VISTA MARAZUL	VISTA ENTRADA	EOP	Local	Asphalt	44	526	130	2,721	89	62	60	Mod	V Good			**78**
196576	VISTA OCEANA	EL CAMINO REAL	PRIVATE RD	Local	Asphalt	46	416	106	2231	96.3	80	60	Mod	Excellent			**89**
196575	VISTA OCEANA	PRIVATE RD	VISTA CAMPANA S	Local	Asphalt	42	245	57	1,200	96	84	60	Mod	Excellent			**90**
58104	VISTA PACIFIC DR	NORTH AVE	EOP	Local	Asphalt	46	1200	305	6406	19.1	58	60	Mod	Poor			**30**
173327	VISTA POINTE BLVD	BELLINGHAM DR	PLAYERS DR	Local	Asphalt	37	284	58	1,225	85	80	60	Mod	V Good			**82**
173326	VISTA POINTE BLVD	PLAYERS DR	TEE ST	Local	Asphalt	37	201	41	868	94.1	85	60	Mod	Excellent			**89**
173325	VISTA POINTE BLVD	TEE ST	AUGUSTA CIR	Local	Asphalt	39	700	152	3,185	92	85	60	Mod	Excellent			**88**
173302	VISTA POINTE BLVD	AUGUSTA CIR	SAWGRASS DR	Local	Asphalt	34	514	97	2,040	92	88	60	Mod	Excellent			**88**
173301	VISTA POINTE BLVD	SAWGRASS DR	GRANITE PL	Local	Asphalt	37	626	129	2,703	91	82	60	Mod	Excellent			**87**
169714	VISTA POINTE BLVD	GRANITE PL	SUNVIEW PL	Local	Asphalt	36	950	190	3989	84.3	83	60	Mod	V Good			**82**
169715	VISTA POINTE BLVD	SUNVIEW PL	VILLAGE DR	Local	Asphalt	36	202	40	848	71	73	60	Mod	V Good			**70**
63598	VISTA REY	EL CAMINO REAL	VISTA BELLA	Local	Asphalt	36	366	73	1,536	58	67	60	Mod	Good			**59**
63406	VISTA WAY	PACIFIC TER	S MYERS ST	Local	Asphalt	25	148	21	433	55.1	19	80	Strng	Marginal			**41**
63407	VISTA WAY	BROADWAY	ALLEY	Major Collector	Asphalt	50	126	35	738	68.1	70	15.2	Weak	Fair			**52**
63405	VISTA WAY	ALLEY	S TREMONT ST	Major Collector	Asphalt	49	159	43	909	84	75	46	Mod	V Good			**70**
63415	VISTA WAY	S TREMONT ST	ALLEY	Major Collector	Asphalt	49	140	38	801	33.6	63	48.4	Mod	Marginal			**41**

GISID	On Street	From Street	To Street	FunCL	Pavetype	Pavement Width (ft)	Pavement Length (ft)	Add Area (yd2)	Pavement Area (yd2)	Condition Summary (November 2025) Surface Distress Index (SDI)	Roughness Index (RI)	Structural Index (SI)	Strength Rating	Condition Rating	PCI Override (OPCI)	OPCI Date	Current Segment PCI (CPCI)
63414	VISTA WAY	ALLEY	S COAST HWY	Major Collector	Asphalt	52	150	43	912	37	54	56	Mod	Marginal			**42**
63413	VISTA WAY	S COAST HWY	S FREEMAN ST	Minor Arterial	Asphalt	51	288	82	1,715	29	58	100	Strng	Fair	94	4/26/24	**92**
63416	VISTA WAY	S FREEMAN ST	ALVARADO ST	Minor Arterial	Asphalt	51	161	46	957	33	77	100	Strng	Good	94	4/26/24	**92**
63412	VISTA WAY	ALVARADO ST	S DITMAR ST	Minor Arterial	Asphalt	50	290	81	1694	20.5	69	100	Strng	Fair	94	45408	**92**
63411	VISTA WAY	S DITMAR ST	S NEVADA ST	Minor Arterial	Asphalt	49	369	101	2,112	8	64	8	Weak	V Poor	94	4/26/24	**91**
63410	VISTA WAY	S NEVADA ST	S HORNE ST	Minor Arterial	Asphalt	53	369	109	2285	5.45	70	2.8	Weak	V Poor	94	45408	**91**
63409	VISTA WAY	S HORNE ST	LINCOLN ST	Minor Arterial	Asphalt	51	371	105	2207	7.73	69	55.7	Mod	Poor	94	45408	**92**
63408	VISTA WAY	LINCOLN ST	STEWART ST	Minor Arterial	Asphalt	43	371	89	1,861	11	75	37	Weak	Poor			**29**
63417	VISTA WAY	STEWART ST	MORENO ST	Minor Arterial	Asphalt	37	451	93	1,946	8	65	85	Strng	Marginal			**38**
63418	VISTA WAY	MORENO ST	STATE ROUTE 78 EB	Minor Arterial	Asphalt	51	161	46	957	36	74	60	Mod	Marginal			**44**
177167	VISTA WAY	EOP	AVOCADO RD	Major Arterial	Asphalt	43	1712	409	8,589	73	64	66	Mod	Good			**65**
154258	VISTA WAY	AVOCADO RD	JEFFERSON ST	Major Arterial	Asphalt	79	551	242	5,078	51	60	97	Strng	Good			**62**
154251	VISTA WAY	JEFFERSON ST	OLSON WAY	Major Arterial	Asphalt	61	423	143	3,009	74	61	77	Strng	V Good			**68**
159744	VISTA WAY	OLSON WAY	PRIVATE RD	Major Arterial	Asphalt	58	2044	659	13830	79.8	80	53.6	Mod	V Good			**70**
63428	VISTA WAY	PRIVATE RD	PRIVATE RD	Major Arterial	Asphalt	59	739	242	5,088	68	79	89	Strng	V Good			**74**
63430	VISTA WAY	PRIVATE RD	PRIVATE RD	Major Arterial	Asphalt	64	271	96	2,026	66	90	99	Strng	V Good			**78**
63427	VISTA WAY	PRIVATE RD	EL CAMINO REAL	Major Arterial	Asphalt	66	288	106	2,216	63	52	100	Strng	Good			**66**
63431	VISTA WAY	EL CAMINO REAL	VALLEY GLEN DR	Major Arterial	Asphalt	54	1372	412	8,644	43	70	37	Weak	Marginal			**43**
63423	VISTA WAY	VALLEY GLEN DR	SNEAD DR	Major Arterial	Asphalt	57	1044	330	6939	62.4	82	91.3	Strng	V Good			**72**
63438	VISTA WAY	SNEAD DR	PASEO DE LAURA	Major Arterial	Asphalt	58	641	206	4,336	66	85	99	Strng	V Good			**77**
208250	VISTA WAY	PASEO DE LAURA	ITALIA WAY	Major Arterial	Asphalt	59	1296	425	8,920	40	79	62	Mod	Fair			**51**
174709	VISTA WAY	ITALIA WAY	PIAZZA DE ORO WAY	Major Arterial	Asphalt	61	368	125	2,617	46	81	53	Mod	Fair			**52**
174711	VISTA WAY	PIAZZA DE ORO WAY	PIAZZA DE ORO WAY	Major Arterial	Asphalt	60	100	33	700	39	81	24	Weak	Marginal			**40**
178385	VISTA WAY	PIAZZA DE ORO WAY	RANCHO DEL ORO DR	Major Arterial	Asphalt	74	312	128	2,691	42	62	44	Weak	Marginal			**42**
63439	VISTA WAY	RANCHO DEL ORO DR	RANCHO AGUA HEDIONDA DR	Major Arterial	Asphalt	58	782	252	5,293	75	81	44	Weak	Good			**65**
208145	VISTA WAY	RANCHO AGUA HEDIONDA DR	BUENA HILLS DR	Major Arterial	Asphalt	57	1277	404	8492	61.9	81	61.5	Mod	Good			**63**
178412	VISTA WAY	BUENA HILLS DR	PORT CIR	Major Arterial	Asphalt	58	493	159	3,333	57	76	48	Mod	Fair			**55**
178413	VISTA WAY	PORT CIR	NORTH WAY	Major Arterial	Asphalt	57	669	212	4447	48.2	71	11.1	Weak	Marginal			**39**
63440	VISTA WAY	NORTH WAY	PRINCETON DR	Major Arterial	Asphalt	56	560	174	3,657	41	63	51	Mod	Marginal			**44**
140622	VISTA WAY	PRINCETON DR	COLLEGE BLVD	Major Arterial	Asphalt	67	1064	396	8,319	49	76	36	Weak	Fair			**47**
63422	VISTA WAY	COLLEGE BLVD	STATE ROUTE 78 RAMP	Major Arterial	Asphalt	81	662	298	6,260	43	70	100	Strng	Good			**61**
30299	VISTA WAY	STATE ROUTE 78 RAMP	TRI CITY HOSPITAL	Major Arterial	Asphalt	55	1263	386	8,102	38	71	99	Strng	Good			**58**
30300	VISTA WAY	TRI CITY HOSPITAL	THUNDER DR	Major Arterial	Asphalt	59	627	206	4,317	38	72	99	Strng	Good			**58**
78799	VOYAGER CT	MAINSAIL RD	EOP	Local	Asphalt	38	435	91	1909	70.2	64	60	Mod	Good	94	45408	**92**
49977	W OCEANSIDE HARBOR DR	N HARBOR DR	HARBOR DR	Local	Asphalt	27	202	30	637	75	57	60	Mod	Good			**67**
54671	W REDONDO DR	REDONDO DR	N REDONDO DR	Local	Asphalt	45	1015	254	5,327	15	73	30	Weak	Poor	94	4/26/24	**92**
208023	WAGON WHEEL DR	THOROUGHBRED AVE	JEFFRIES RANCH RD	Local	Asphalt	34	1001	189	3,971	71	78	60	Mod	V Good			**72**
79325	WAGON WHEEL DR	JEFFRIES RANCH RD	RANCH VIEW RD	Local	Asphalt	35	578	112	2358	79.3	60	60	Mod	V Good			**71**
166214	WALA DR	TOOPAL DR	BENET RD	Local	Asphalt	35	175	34	717	89.7	22	80	Strng	Good			**65**
166256	WALA DR	BENET RD	HUULA DR	Local	Asphalt	35	370	72	1,509	92	64	60	Mod	V Good			**81**
166258	WALA DR	HUULA DR	TOWKISH DR	Local	Asphalt	32	781	139	2916	99.3	62	60	Mod	Excellent			**85**
166257	WALA DR	TOWKISH DR	EOP	Local	Asphalt	34	1313	246	5164	99.6	63	60	Mod	Excellent			**86**
79238	WALNUT CT	ROSE DR	EOP	Local	Asphalt	45	112	28	590	10.3	10	60	Mod	V Poor			**9**

GISID	On Street	From Street	To Street	FunCL	Pavetype	Pavement Width (ft)	Pavement Length (ft)	Add Area (yd2)	Pavement Area (yd2)	Condition Summary (November 2025) Surface Distress Index (SDI)	Roughness Index (RI)	Structural Index (SI)	Strength Rating	Condition Rating	PCI Override (OPCI)	OPCI Date	Current Segment PCI (CPCI)
63804	WALSH ST	EOP	LOMA ALTA DR	Local	Asphalt	33	766	142	2,981	55	44	60	Mod	Fair			**48**
215420	WALTON ST	ZEISS ST	PAPIN ST	Local	Asphalt	31	1091	188	3,944	48	65	30	Weak	Fair			**51**
63813	WALTON ST	PAPIN ST	LANGFORD ST	Local	Asphalt	32	352	63	1315	51.3	58	30	Weak	Fair			**50**
63812	WALTON ST	LANGFORD ST	MARSON ST	Local	Asphalt	33	467	86	1798	68.1	74	60	Mod	Good			**68**
63815	WALTON ST	MARSON ST	LORETTA ST	Local	Asphalt	33	296	54	1,140	84	75	60	Mod	V Good			**79**
63811	WALTON ST	LORETTA ST	KRAFT ST	Local	Asphalt	34	355	67	1408	66.3	72	60	Mod	Good			**66**
77729	WARING CT	PRIVATE RD	WARING RD	Local	Asphalt	30	400	67	1400	20	87	30	Weak	Marginal			**39**
71776	WARING RD	BARNARD DR	CAMARILLO AVE	Minor Collector	Asphalt	38	964	203	4,272	25	70	57	Mod	Marginal			**41**
71775	WARING RD	CAMARILLO AVE	VISTA LOMA CIR	Minor Collector	Asphalt	38	330	70	1461	9.17	76	0.7	Weak	V Poor			**21**
71780	WARING RD	VISTA LOMA CIR	DS@277E VISTA LOMA CIR	Minor Collector	Asphalt	36	277	55	1,164	4	76	1	Weak	V Poor			**19**
71779	WARING RD	DS@277E VISTA LOMA CIR	WARING CT	Minor Collector	Asphalt	43	547	131	2745	9.95	71	33.5	Weak	Poor			**28**
71777	WARING RD	THUNDER DR	PRIVATE RD	Local	Asphalt	33	447	82	1,719	52	68	30	Weak	Fair			**54**
71781	WARING RD	PRIVATE RD	MORNINGSIDE DR	Local	Asphalt	34	162	31	644	11	80	30	Weak	Poor			**31**
71858	WARNER ST	FIRESIDE ST	MAYFAIR ST	Local	Asphalt	31	1490	257	5,390	47	72	60	Mod	Fair			**53**
79458	WARWICK CIR	EOP	WINSLOW RD	Local	Asphalt	44	143	35	729	58	23	80	Strng	Marginal			**44**
79457	WARWICK CIR	WINSLOW RD	EOP	Local	Asphalt	39	237	51	1078	7.69	60	30	Weak	Poor			**23**
63877	WASHINGTON AVE	S CLEVELAND ST	ALLEY	Local	Asphalt	33	135	25	520	81	45	80	Strng	Good			**67**
63876	WASHINGTON AVE	ALLEY	S TREMONT ST	Local	Asphalt	36	150	30	630	73.5	75	80	Strng	V Good			**72**
63875	WASHINGTON AVE	S TREMONT ST	ALLEY	Local	Asphalt	36	153	31	643	80	81	60	Mod	V Good			**79**
63880	WASHINGTON AVE	ALLEY	S COAST HWY	Local	Asphalt	34	146	28	581	54.4	64	60	Mod	Fair			**55**
63879	WASHINGTON AVE	S COAST HWY	ALLEY	Local	Asphalt	35	151	29	616	47.6	78	60	Mod	Fair			**55**
63878	WASHINGTON AVE	ALLEY	S FREEMAN ST	Local	Asphalt	35	147	29	601	75	75	60	Mod	V Good			**74**
63874	WASHINGTON AVE	S FREEMAN ST	ALLEY	Local	Asphalt	38	152	32	675	74	81	60	Mod	V Good			**75**
63881	WASHINGTON AVE	ALLEY	S DITMAR ST	Local	Asphalt	33	147	27	567	84	61	60	Mod	V Good			**75**
63873	WASHINGTON AVE	S DITMAR ST	ALLEY	Local	Asphalt	37	152	31	657	55	52	60	Mod	Fair			**51**
63885	WASHINGTON AVE	ALLEY	S NEVADA ST	Local	Asphalt	35	151	29	616	85.5	53	80	Strng	V Good			**73**
63883	WASHINGTON AVE	S NEVADA ST	ALLEY	Local	Asphalt	32	150	27	560	74.6	44	60	Mod	Good			**62**
63884	WASHINGTON AVE	ALLEY	S CLEMENTINE ST	Local	Asphalt	38	149	31	659	82.5	30	80	Strng	Good			**63**
63886	WASHINGTON AVE	S CLEMENTINE ST	ALLEY	Local	Asphalt	34	152	29	604	86	17	80	Strng	Good			**61**
63887	WASHINGTON AVE	ALLEY	S HORNE ST	Local	Asphalt	30	136	23	478	47	11	80	Strng	Poor			**32**
63882	WASHINGTON AVE	S HORNE ST	S WEITZEL ST	Local	Asphalt	35	310	60	1,265	87	61	60	Mod	V Good			**77**
63888	WASHINGTON AVE	S WEITZEL ST	GRANT ST	Local	Asphalt	36	109	22	458	82	59	60	Mod	V Good			**73**
99342	WATERFORD DR	TIFFANY DR	WEDGEWOOD DR	Local	Asphalt	40	646	144	3016	94	73	60	Mod	Excellent	85	45408	**86**
99341	WATERFORD DR	WEDGEWOOD DR	RANCHO DEL ORO DR	Local	Asphalt	36	195	39	817	89.5	60	60	Mod	V Good	85	45408	**84**
79480	WAVERLY RD	LAKE BLVD	NORMOUNT RD	Local	Asphalt	36	243	49	1,022	41	66	60	Mod	Marginal			**46**
79479	WAVERLY RD	NORMOUNT RD	NEWLAND RD	Local	Asphalt	39	239	52	1,089	83	54	80	Strng	V Good			**71**
79481	WAVERLY RD	NEWLAND RD	PRESTWICK CIR	Local	Asphalt	38	197	42	872	84.9	66	60	Mod	V Good			**77**
79482	WAVERLY RD	PRESTWICK CIR	KEYSTONE CIR	Local	Asphalt	37	205	42	883	42	52	60	Mod	Marginal			**42**
79477	WAVERLY RD	KEYSTONE CIR	DURHAM CIR	Local	Asphalt	37	203	42	877	71	54	60	Mod	Good			**63**
79478	WAVERLY RD	DURHAM CIR	RIDGE RD	Local	Asphalt	37	230	47	993	46	51	60	Mod	Marginal			**45**
99339	WEDGEWOOD DR	EOP	WATERFORD DR	Local	Asphalt	41	225	51	1,076	87	26	80	Strng	Good	85	4/26/24	**84**
99340	WEDGEWOOD DR	WATERFORD DR	EOP	Local	Asphalt	35	753	145	3,044	94	66	60	Mod	V Good	85	4/26/24	**84**
82428	WEEPING WILLOW RD	SHERWOOD DR	BOTTLEBRUSH CT	Local	Asphalt	38	406	86	1800	23.9	65	30	Weak	Poor			**35**

GISID	On Street	From Street	To Street	FunCL	Pavetype	Pavement Width (ft)	Pavement Length (ft)	Add Area (yd2)	Pavement Area (yd2)	Condition Summary (November 2025) Surface Distress Index (SDI)	Roughness Index (RI)	Structural Index (SI)	Strength Rating	Condition Rating	PCI Override (OPCI)	OPCI Date	Current Segment PCI (CPCI)
62387	WENDELA ST	SAGEWOOD DR	WHISPERING PALM DR	Local	Asphalt	36	648	130	2,724	56	68	60	Mod	Good			**57**
62388	WENDELA ST	WHISPERING PALM DR	MARJORIE ST	Local	Asphalt	39	270	58	1,228	58	61	60	Mod	Fair			**56**
62385	WENDELA ST	MARJORIE ST	SARAN CT	Local	Asphalt	40	922	205	4303	14.9	65	60	Mod	Poor			**29**
62386	WENDELA ST	SARAN CT	HENSHAW RD	Local	Asphalt	38	213	45	946	36	60	60	Mod	Marginal			**41**
62389	WENDELA ST	HENSHAW RD	N SANTA FE AVE	Local	Asphalt	35	220	43	896	27	48	60	Mod	Poor			**31**
141004	WEST AIRPORT RD	BENET HILL RD	PRIVATE RD	Local	Asphalt	28	1087	169	3550	83.9	75	60	Mod	V Good			**80**
216922	WEST AIRPORT RD	PRIVATE RD	BENET RD	Local	Asphalt	23	303	39	814	87	74	60	Mod	V Good			**81**
64229	WEST ST	S CLEVELAND ST	ALLEY	Local	Asphalt	36	134	27	562	69.7	59	60	Mod	Good			**64**
64230	WEST ST	ALLEY	S TREMONT ST	Local	Asphalt	38	149	31	659	67	60	80	Strng	Good			**62**
64233	WEST ST	S TREMONT ST	ALLEY	Local	Asphalt	39	153	33	697	31.2	25	60	Mod	Poor			**27**
64234	WEST ST	ALLEY	S COAST HWY	Local	Asphalt	42	128	30	628	44	1	80	Strng	Poor			**27**
181470	WEST ST	S COAST HWY	PRIVATE DRWY	Local	Concrete	31	206	35	744	41	24	60	Mod	Poor			**34**
181469	WEST ST	PRIVATE DRWY	PRIVATE DRWY	Local	Concrete	29	72	12	244	80.4	75	60	Mod	V Good			**78**
181466	WEST ST	PRIVATE DRWY	PRIVATE DRWY	Local	Concrete	26	200	29	606	75	64	60	Mod	V Good			**70**
181467	WEST ST	PRIVATE DRWY	S DITMAR ST	Local	Concrete	29	264	42	892	66.9	60	60	Mod	Good			**63**
64236	WEST ST	S DITMAR ST	ALLEY	Local	Concrete	31	151	26	546	56.9	36	60	Mod	Marginal			**48**
64235	WEST ST	ALLEY	S NEVADA ST	Local	Concrete	30	137	23	481	63.1	38	60	Mod	Fair			**53**
64238	WEST ST	S NEVADA ST	ALLEY	Local	Concrete	27	139	21	437	58.3	52	60	Mod	Fair			**55**
64237	WEST ST	ALLEY	S CLEMENTINE ST	Local	Concrete	20	39	4	91	76.4	36	60	Mod	Good			**62**
64239	WEST ST	S CLEMENTINE ST	S CLEMENTINE ST	Local	Concrete	28	103	16	335	59.9	38	60	Mod	Fair			**51**
64231	WEST ST	S CLEMENTINE ST	ALLEY	Local	Concrete	30	142	24	498	57.2	37	60	Mod	Fair			**49**
64227	WEST ST	ALLEY	SHAFER ST	Local	Concrete	32	138	25	515	61	36	60	Mod	Fair			**51**
64228	WEST ST	SHAFER ST	EOP	Local	Concrete	28	272	42	890	41.6	33	60	Mod	Poor			**37**
79161	WESTERLY CT	PEACOCK BLVD	EOP	Local	Asphalt	46	128	32	681	61.4	8	80	Strng	Marginal	94	45408	**93**
79137	WESTMORE PL	MEADOWBROOK DR	NORTHMORE PL	Local	Asphalt	32	906	161	3381	12.8	74	30	Weak	Poor			**30**
36083	WESTPORT DR	EOP	POINT SUR	Local	Asphalt	38	181	38	803	83	61	60	Mod	V Good			**74**
36085	WESTPORT DR	POINT SUR	MARINA DEL REY AVE	Local	Asphalt	37	261	54	1,128	84	71	60	Mod	V Good			**79**
36084	WESTPORT DR	MARINA DEL REY AVE	POINT CABRILLO	Local	Asphalt	39	543	118	2,470	53	74	60	Mod	Fair			**57**
36086	WESTPORT DR	POINT CABRILLO	DOUGLAS DR	Local	Asphalt	38	510	108	2261	41.8	72	60	Mod	Fair			**49**
36087	WESTPORT DR	DOUGLAS DR	SUNNINGDALE DR	Local	Asphalt	35	202	39	825	33.8	18	60	Mod	Poor			**26**
78033	WESTRIDGE DR	QUAILRIDGE DR	ROYAL OAK DR	Local	Asphalt	36	245	49	1028	96.9	76	60	Mod	Excellent			**88**
78035	WESTRIDGE DR	ROYAL OAK DR	BEVERLY GLEN DR	Local	Asphalt	37	260	54	1,124	98	84	60	Mod	Excellent			**91**
78036	WESTRIDGE DR	BEVERLY GLEN DR	LEMON HEIGHTS DR	Local	Asphalt	36	516	103	2169	99.8	90	60	Mod	Excellent			**94**
78032	WESTRIDGE DR	LEMON HEIGHTS DR	PEACOCK BLVD	Local	Asphalt	37	277	57	1,197	68	70	60	Mod	Good			**67**
78031	WESTRIDGE DR	PEACOCK BLVD	SUNRISE RIDGE	Local	Asphalt	35	497	97	2,028	91	90	60	Mod	Excellent			**89**
78039	WESTRIDGE DR	SUNRISE RIDGE	SUNNY HILLS RD	Local	Asphalt	37	391	80	1687	97.9	92	60	Mod	Excellent			**93**
78038	WESTRIDGE DR	SUNNY HILLS RD	RIM ROCK RD	Local	Asphalt	38	258	54	1144	98.4	92	60	Mod	Excellent			**94**
78037	WESTRIDGE DR	RIM ROCK RD	RISING GLEN DR	Local	Asphalt	34	269	51	1,067	52	75	30	Weak	Fair			**57**
79147	WESTWOOD PL	MEADOWBROOK DR	CRESTHAVEN PL	Local	Asphalt	35	1088	212	4,442	14	72	30	Weak	Poor			**30**
36782	WESTWOOD RD	THUNDER DR	CITY LIMIT	Local	Asphalt	35	134	26	547	22	39	60	Mod	Poor			**25**
39057	WHALEY ST	PACIFIC TER	S MYERS ST	Local	Asphalt	28	144	22	470	77	12	80	Strng	Fair			**53**
39058	WHALEY ST	BROADWAY	ALLEY	Local	Asphalt	32	182	32	678	92	67	60	Mod	V Good			**82**
39056	WHALEY ST	ALLEY	S TREMONT ST	Local	Asphalt	30	175	29	612	97	88	60	Mod	Excellent			**92**

Condition Summary (November 2025)

GISID	On Street	From Street	To Street	FunCL	Pavetype	Pavement Width (ft)	Pavement Length (ft)	Add Area (yd2)	Pavement Area (yd2)	Surface Distress Index (SDI)	Roughness Index (RI)	Structural Index (SI)	Strength Rating	Condition Rating	PCI Override (OPCI)	OPCI Date	Current Segment PCI (CPCI)
39055	WHALEY ST	S TREMONT ST	ALLEY	Local	Asphalt	32	144	26	536	84	45	80	Strng	V Good			**69**
39060	WHALEY ST	ALLEY	S COAST HWY	Local	Asphalt	30	145	24	506	68	69	60	Mod	Good			**66**
39054	WHALEY ST	S COAST HWY	S FREEMAN ST	Local	Asphalt	31	293	50	1058	19.2	62	30	Weak	Poor			**30**
39059	WHALEY ST	S FREEMAN ST	ALVARADO ST	Local	Asphalt	31	157	27	569	20	61	30	Weak	Poor			**31**
39053	WHALEY ST	ALVARADO ST	ALLEY	Local	Asphalt	30	142	24	498	50.7	77	60	Mod	Fair			**57**
39061	WHALEY ST	ALLEY	S DITMAR ST	Local	Asphalt	30	148	25	518	36	71	60	Mod	Marginal			**44**
39052	WHALEY ST	S DITMAR ST	S NEVADA ST	Local	Asphalt	32	292	52	1089	79.8	57	60	Mod	V Good			**70**
39051	WHALEY ST	S NEVADA ST	S CLEMENTINE ST	Local	Asphalt	34	159	30	630	82.3	34	80	Strng	Good			**64**
39064	WHALEY ST	S CLEMENTINE ST	ALLEY	Local	Asphalt	33	142	26	548	79	41	80	Strng	Good			**65**
39062	WHALEY ST	ALLEY	S HORNE ST	Local	Asphalt	33	147	27	567	78	37	80	Strng	Good			**62**
39063	WHALEY ST	S HORNE ST	SERRANO ST	Local	Asphalt	33	291	53	1121	80.6	47	80	Strng	Good			**67**
39065	WHALEY ST	SERRANO ST	MACHADO ST	Local	Asphalt	33	160	29	617	83	48	80	Strng	V Good			**70**
39048	WHALEY ST	MACHADO ST	STEWART ST	Local	Asphalt	34	289	55	1145	76.6	54	60	Mod	Good			**67**
39050	WHALEY ST	STEWART ST	RUE DE LA MER	Local	Asphalt	33	161	30	620	84.5	68	60	Mod	V Good			**78**
39049	WHALEY ST	RUE DE LA MER	BURROUGHS ST	Local	Asphalt	32	128	23	477	81	89	60	Mod	V Good			**82**
39069	WHALEY ST	BURROUGHS ST	MORENO ST	Local	Asphalt	33	160	29	617	94.4	84	60	Mod	Excellent			**89**
39068	WHALEY ST	MORENO ST	ALLEY	Local	Asphalt	32	139	25	518	91.2	48	60	Mod	V Good			**76**
39067	WHALEY ST	ALLEY	GRIFFIN ST	Local	Asphalt	33	167	31	643	89	52	60	Mod	V Good			**75**
39070	WHALEY ST	SOTO ST	LOPEZ ST	Local	Asphalt	40	99	22	464	91	48	60	Mod	V Good			**75**
39066	WHALEY ST	LOPEZ ST	HICKS ST	Local	Asphalt	32	270	48	1009	99.8	66	60	Mod	Excellent			**87**
39072	WHALEY ST	HICKS ST	KURTZ ST	Local	Asphalt	33	332	61	1279	99.8	81	60	Mod	Excellent			**91**
39071	WHALEY ST	KURTZ ST	HUNSAKER ST	Local	Asphalt	34	427	81	1,693	99	93	60	Mod	Excellent			**94**
70085	WHISPERING PALM DR	WENDELA ST	JACK PINE CT	Local	Asphalt	37	429	88	1,854	36	59	60	Mod	Marginal			**41**
70087	WHISPERING PALM DR	JACK PINE CT	RANCHO CT	Local	Asphalt	40	355	79	1,657	35	70	60	Mod	Marginal			**43**
70086	WHISPERING PALM DR	RANCHO CT	WHITE OAK CT	Local	Asphalt	37	320	66	1,380	42	73	60	Mod	Fair			**49**
70088	WHISPERING PALM DR	WHITE OAK CT	DARWIN DR	Local	Asphalt	36	168	34	704	70	52	80	Strng	Good			**62**
153895	WHISPERING PALM DR	DARWIN DR	SUNBRIGHT DR	Local	Asphalt	37	576	118	2,486	94	64	60	Mod	V Good			**82**
70119	WHITE OAK CT	EOP	WHISPERING PALM DR	Local	Asphalt	51	191	54	1136	26.5	65	60	Mod	Poor			**36**
79498	WICKLEY PL	EOP	NORMOUNT RD	Local	Asphalt	58	87	28	583	53	12	80	Strng	Poor			**37**
78801	WILCOX ST	MESA DR	SEAFARER DR	Local	Asphalt	36	160	32	672	75	17	80	Strng	Fair	94	4/26/24	**93**
24331	WILDWOOD DR	MUIRWOOD DR	ABBYWOOD DR	Local	Asphalt	38	227	48	1006	86.5	74	60	Mod	V Good			**81**
24332	WILDWOOD DR	ABBYWOOD DR	CHALET DR	Local	Asphalt	38	542	114	2,403	89	81	60	Mod	Excellent			**85**
24330	WILDWOOD DR	CHALET DR	BANYONWOOD DR	Local	Asphalt	37	216	44	932	90	69	60	Mod	V Good			**82**
181558	WILLOW AVE	ACACIA AVE	PRIVATE DRWY	Local	Asphalt	20	33	4	77	69	0	80	Strng	Marginal			**43**
181559	WILLOW AVE	PRIVATE DRWY	ALLEY	Local	Asphalt	35	116	23	475	97.6	75	60	Mod	Excellent			**88**
64574	WILLOW AVE	ALLEY	CAREY RD	Local	Asphalt	35	148	29	605	100	81	60	Mod	Excellent			**92**
81791	WILLOW TREE CT	VALLEY CREST DR	EOP	Local	Asphalt	37	455	94	1,969	98	77	60	Mod	Excellent			**89**
168578	WILLOW WALK RD	GREENWAY RD	BELLS DR	Local	Asphalt	36	317	63	1332	63.1	73	80	Strng	Good			**64**
168577	WILLOW WALK RD	BELLS DR	BOULDERVIEW DR	Local	Asphalt	35	627	122	2,562	64	68	80	Strng	Good			**63**
168576	WILLOW WALK RD	BOULDERVIEW DR	MERIDIAN CT	Local	Asphalt	36	285	57	1,195	75	80	60	Mod	V Good			**75**
169031	WILLOW WALK RD	MERIDIAN CT	EOP	Local	Asphalt	42	309	72	1502	84.8	72	60	Mod	V Good			**79**
64643	WILLOWBROOK DR	SUNMEADOW RD	SAGEWOOD DR	Local	Asphalt	37	632	130	2,721	85	70	60	Mod	V Good			**78**
64642	WILLOWBROOK DR	SAGEWOOD DR	PRIVATE RD	Local	Asphalt	36	223	45	935	65	46	60	Mod	Fair			**56**

GISID	On Street	From Street	To Street	FunCL	Pavetype	Pavement Width (ft)	Pavement Length (ft)	Add Area (yd2)	Pavement Area (yd2)	Condition Summary (November 2025) Surface Distress Index (SDI)	Roughness Index (RI)	Structural Index (SI)	Strength Rating	Condition Rating	PCI Override (OPCI)	OPCI Date	Current Segment PCI (CPCI)
64641	WILLOWBROOK DR	PRIVATE RD	RICHARD CT	Local	Asphalt	33	273	50	1053	56	58	60	Mod	Fair			**54**
218926	WILLOWBROOK DR	RICHARD CT	RANDROCK CT	Local	Asphalt	31	304	52	1,101	73	52	80	Strng	Good			**64**
218925	WILLOWBROOK DR	RANDROCK CT	SHEA CT	Local	Asphalt	27	128	19	403	74.4	64	60	Mod	V Good			**69**
178423	WILLOWBROOK DR	SHEA CT	MELROSE DR	Local	Asphalt	23	1366	175	3666	27.1	43	60	Mod	Poor			**29**
64664	WILSHIRE RD	NORTH RIVER RD	PRIVATE RD	Rural Collector	Asphalt	26	795	115	2,411	29	55	94	Strng	Fair			**49**
64663	WILSHIRE RD	PRIVATE RD	PRIVATE RD	Rural Collector	Asphalt	20	6304	700	14709	18.4	60	63.7	Mod	Marginal			**37**
64668	WILSHIRE RD	EOP	HIDDEN VALLEY RD	Rural Collector	Asphalt	28	2387	371	7,797	9	51	30	Weak	V Poor			**22**
64669	WILSHIRE RD	HIDDEN VALLEY RD	INDIAN VIEW DR	Rural Collector	Asphalt	24	1208	161	3382	6.61	52	39.1	Weak	Poor			**23**
64667	WILSHIRE RD	INDIAN VIEW DR	SLEEPING INDIAN RD	Rural Collector	Asphalt	25	2143	298	6250	8.29	42	32.3	Weak	V Poor			**20**
64721	WINCHESTER ST	GRACE ST	SARATOGA ST	Local	Asphalt	32	1212	215	4,525	22	49	60	Mod	Poor			**29**
61935	WIND FLOWER WAY	AVENIDA SOLEDAD	EOP	Local	Asphalt	40	383	85	1,782	17	75	30	Weak	Poor			**33**
175257	WINDANSEA ST	AVENIDA DEL ORO	ROCKY POINT DR	Local	Asphalt	39	471	102	2142	93.7	84	60	Mod	Excellent	85	45408	**89**
79185	WINDFALL TER	EOP	BROKEN HITCH RD	Local	Asphalt	41	186	42	881	39	69	60	Mod	Marginal	94	4/26/24	**92**
70413	WINDMILL ST	EOP	HODGES RD	Local	Asphalt	44	112	28	579	77	34	80	Strng	Good			**61**
70414	WINDMILL ST	HODGES RD	EOP	Local	Asphalt	34	483	92	1,928	69	79	60	Mod	V Good			**70**
79495	WINDSOR RD	ALAMEDA DR	CHAUNCEY RD	Local	Asphalt	39	736	160	3,350	52	61	60	Mod	Fair			**52**
79494	WINDSOR RD	CHAUNCEY RD	MORNING CANYON RD	Local	Asphalt	40	317	70	1,480	81	57	80	Strng	V Good			**71**
1799	WINDWARD WAY	N PACIFIC ST	ALLEY	Local	Asphalt	38	149	31	659	40	48	80	Strng	Marginal			**40**
1801	WINDWARD WAY	ALLEY	EOP	Local	Asphalt	36	106	21	445	78	60	60	Mod	V Good			**70**
1796	WINDWARD WAY	N CLEVELAND ST	PRIVATE RD	Local	Asphalt	46	136	35	729	76.9	50	80	Strng	Good			**66**
1804	WINDWARD WAY	PRIVATE RD	N TREMONT ST	Local	Asphalt	46	154	39	826	93	80	60	Mod	Excellent			**87**
1797	WINDWARD WAY	N TREMONT ST	ALLEY	Local	Asphalt	47	146	38	800	98	70	60	Mod	Excellent			**87**
1798	WINDWARD WAY	ALLEY	N COAST HWY	Local	Asphalt	44	152	37	779	95	60	60	Mod	V Good			**82**
1805	WINDWARD WAY	N COAST HWY	ALLEY	Local	Asphalt	46	150	38	802	77	54	60	Mod	Good			**67**
1806	WINDWARD WAY	ALLEY	N FREEMAN ST	Local	Asphalt	46	140	36	749	100	53	60	Mod	V Good			**83**
1808	WINDWARD WAY	N FREEMAN ST	ALLEY	Local	Asphalt	45	140	35	737	87.3	51	60	Mod	V Good			**74**
1807	WINDWARD WAY	ALLEY	N DITMAR ST	Local	Asphalt	43	139	33	696	93	59	60	Mod	V Good			**80**
1809	WINDWARD WAY	N DITMAR ST	ALLEY	Local	Asphalt	45	141	35	740	98.3	62	60	Mod	Excellent			**85**
1795	WINDWARD WAY	ALLEY	N NEVADA ST	Local	Asphalt	35	142	28	579	99.8	65	60	Mod	Excellent			**87**
1811	WINDWARD WAY	N NEVADA ST	ALLEY	Local	Asphalt	46	137	35	737	93.4	48	60	Mod	V Good			**77**
1813	WINDWARD WAY	ALLEY	N CLEMENTINE ST	Local	Asphalt	44	145	36	746	99.3	50	60	Mod	V Good			**82**
1812	WINDWARD WAY	N CLEMENTINE ST	ALLEY	Local	Asphalt	44	135	33	693	100	48	60	Mod	V Good			**81**
1810	WINDWARD WAY	ALLEY	N HORNE ST	Local	Asphalt	45	108	27	566	100	35	60	Mod	V Good			**77**
83423	WINGATE ST	NORMOUNT RD	NEWLAND RD	Local	Asphalt	38	395	83	1752	70.6	58	60	Mod	Good			**64**
17115	WINONA CT	EOP	CORONA DR	Local	Asphalt	38	295	63	1,317	92	60	60	Mod	V Good			**80**
79454	WINSLOW RD	BLACKWELL RD	REGENCY CIR	Local	Asphalt	37	242	50	1045	20.6	50	60	Mod	Poor			**27**
79453	WINSLOW RD	REGENCY CIR	WARWICK CIR	Local	Asphalt	36	314	63	1,318	10	52	60	Mod	V Poor			**21**
79452	WINSLOW RD	WARWICK CIR	FIELDGATE RD	Local	Asphalt	39	302	65	1375	9.97	53	60	Mod	V Poor			**22**
79455	WINSLOW RD	FIELDGATE RD	SHERIDAN RD	Local	Asphalt	38	212	45	938	39	61	60	Mod	Marginal			**43**
79456	WINSLOW RD	SHERIDAN RD	CITY LIMIT	Local	Asphalt	36	123	25	515	48.2	32	60	Mod	Marginal			**40**
82208	WINTER RD	OLIVE AVE	SPRINGTIME DR	Local	Asphalt	36	570	114	2394	11.8	70	30	Weak	Poor			**28**
32377	WISCONSIN AVE	THE STRAND S	S PACIFIC ST	Major Collector	Asphalt	33	179	33	691	68	68	100	Strng	V Good			**74**
32378	WISCONSIN AVE	S PACIFIC ST	ALLEY	Major Collector	Asphalt	51	140	40	836	34	65	83	Strng	Fair			**51**

GISID	On Street	From Street	To Street	FunCL	Pavetype	Pavement Width (ft)	Pavement Length (ft)	Add Area (yd2)	Pavement Area (yd2)	Condition Summary (November 2025) Surface Distress Index (SDI)	Roughness Index (RI)	Structural Index (SI)	Strength Rating	Condition Rating	PCI Override (OPCI)	OPCI Date	Current Segment PCI (CPCI)
32379	WISCONSIN AVE	ALLEY	S MYERS ST	Major Collector	Asphalt	51	143	40	849	25	70	97	Strng	Fair			**51**
32380	WISCONSIN AVE	S MYERS ST	DS@185E S MYERS ST	Major Collector	Asphalt	51	185	53	1,103	31	58	54	Mod	Marginal			**40**
32381	WISCONSIN AVE	DS@185E S MYERS ST	S CLEVELAND ST	Major Collector	Asphalt	44	248	61	1,275	32	53	86	Strng	Fair			**47**
32384	WISCONSIN AVE	S CLEVELAND ST	ALLEY	Major Collector	Asphalt	50	135	38	788	54	73	99	Strng	Good			**67**
32376	WISCONSIN AVE	ALLEY	S TREMONT ST	Major Collector	Asphalt	51	150	42	890	57	77	97.7	Strng	V Good			**70**
32389	WISCONSIN AVE	S TREMONT ST	ALLEY	Major Collector	Asphalt	52	153	44	929	59	79	100	Strng	V Good			**72**
32388	WISCONSIN AVE	ALLEY	S COAST HWY	Major Collector	Asphalt	50	145	40	843	68.5	45	96.7	Strng	Good			**67**
32390	WISCONSIN AVE	S COAST HWY	ALLEY	Minor Collector	Asphalt	35	154	30	628	34.2	50	100	Strng	Fair			**52**
32387	WISCONSIN AVE	ALLEY	S FREEMAN ST	Minor Collector	Asphalt	35	150	29	614	23.1	78	18.7	Weak	Poor			**32**
32393	WISCONSIN AVE	S FREEMAN ST	ALLEY	Minor Collector	Asphalt	35	147	29	601	36	76	50	Mod	Marginal			**46**
32391	WISCONSIN AVE	ALLEY	S DITMAR ST	Minor Collector	Asphalt	35	147	29	601	37.3	74	63.2	Mod	Fair			**49**
181490	WISCONSIN AVE	S DITMAR ST	PRIVATE DRWY	Minor Collector	Asphalt	20	31	3	73	25	64	60	Mod	Poor			**34**
181491	WISCONSIN AVE	PRIVATE DRWY	S DITMAR ST	Minor Collector	Asphalt	34	112	21	443	17	56	35	Weak	Poor			**27**
32385	WISCONSIN AVE	S DITMAR ST	S NEVADA ST	Minor Collector	Asphalt	33	161	29	619	36	62	81	Strng	Fair			**51**
32386	WISCONSIN AVE	S NEVADA ST	ALLEY	Minor Collector	Asphalt	37	152	31	655	40	66	72.7	Mod	Fair			**51**
32396	WISCONSIN AVE	S CLEMENTINE ST	GRANT ST	Minor Collector	Asphalt	45	110	28	580	27.2	73	53.7	Mod	Marginal			**42**
64883	WISCONSIN AVE	GRANT ST	ALLEY	Local	Asphalt	23	167	21	448	55	40	80	Strng	Marginal			**47**
64882	WISCONSIN AVE	ALLEY	GARFIELD ST	Local	Asphalt	28	160	25	523	70	47	60	Mod	Good			**59**
64881	WISCONSIN AVE	GARFIELD ST	BROOKS ST	Local	Asphalt	29	163	26	551	57	55	60	Mod	Fair			**53**
64884	WISCONSIN AVE	BROOKS ST	ALBERTA AVE	Local	Asphalt	23	80	10	215	40	19	80	Strng	Poor			**30**
64885	WISCONSIN AVE	ALBERTA AVE	N WEITZEL ST	Local	Asphalt	25	87	12	254	11	9	80	Strng	V Poor			**9**
103025	WISTERIA DR	CANNON RD	MERCED DR	Local	Asphalt	66	238	87	1836	68.6	24	80	Strng	Fair			**51**
64908	WISTERIA DR	CANNON RD	AMERICE CT	Local	Asphalt	51	234	66	1392	89.5	31	80	Strng	V Good			**68**
64907	WISTERIA DR	AMERICE CT	MERTENSIA ST	Local	Asphalt	38	1178	249	5,221	98	75	60	Mod	Excellent			**89**
64914	WITHERBY ST	S PACIFIC ST	TAIT ST	Local	Asphalt	28	125	19	409	69	36	80	Strng	Fair			**55**
70672	WOHLFORD ST	EOP	HOLLINS RD	Local	Asphalt	39	219	47	995	76.3	66	80	Strng	V Good			**71**
70671	WOHLFORD ST	HOLLINS RD	HENSHAW RD	Local	Asphalt	37	605	124	2612	79.9	56	80	Strng	V Good			**70**
79266	WOLF PT CT	SILVER BLUFF DR	EOP	Local	Asphalt	63	126	44	920	65	22	60	Mod	Fair			**48**
81797	WOODBINE PL	EOP	CASSIDY ST	Local	Asphalt	41	309	70	1,462	90	65	60	Mod	V Good			**80**
81796	WOODBINE PL	CASSIDY ST	EOP	Local	Asphalt	37	1213	252	5298	97.3	80	60	Mod	Excellent			**90**
123421	WOODHAVEN DR	EOP	CHERRYWOOD DR	Local	Asphalt	45	571	142	2,984	95	69	60	Mod	Excellent			**85**
153854	WOODHAVEN DR	CHERRYWOOD DR	CELADON CT	Local	Asphalt	38	695	147	3083	84	60	60	Mod	V Good			**74**
153855	WOODHAVEN DR	CELADON CT	COTTONWOOD DR	Local	Asphalt	37	469	96	2,024	86	80	60	Mod	V Good			**83**
132839	WOODHAVEN DR	COTTONWOOD DR	PALMERA DR	Local	Asphalt	37	279	57	1204	90.7	56	60	Mod	V Good			**78**
132838	WOODHAVEN DR	PALMERA DR	PALMERA DR	Local	Asphalt	36	573	115	2,407	87	71	60	Mod	V Good			**80**
123417	WOODVIEW CT	ANGELINA RD	EOP	Local	Asphalt	48	374	100	2,102	93	73	60	Mod	Excellent			**85**
123415	WOODVIEW DR	MESA DR	BELLA COLLINA ST	Local	Asphalt	36	223	45	938	74.4	77	60	Mod	V Good			**74**
123414	WOODVIEW DR	BELLA COLLINA ST	CHERRYWOOD DR	Local	Asphalt	37	277	57	1,196	91	67	60	Mod	V Good			**82**
123416	WOODVIEW DR	CHERRYWOOD DR	ANGELINA RD	Local	Asphalt	37	1539	316	6,642	95	81	60	Mod	Excellent			**89**
71715	WOOSTER DR	SHENANDOAH DR	BEDFORD AVE	Local	Asphalt	35	1062	206	4,335	12	71	30	Weak	Poor			**29**
71718	WOOSTER DR	BEDFORD AVE	BARBARA LN	Local	Asphalt	33	262	48	1009	13.1	61	30	Weak	Poor			**26**
71719	WOOSTER DR	BARBARA LN	THUNDER DR	Local	Asphalt	35	253	49	1,032	11	79	30	Weak	Poor			**30**
71717	WOOSTER DR	THUNDER DR	EOP	Local	Asphalt	37	799	162	3407	25.9	73	30	Weak	Marginal			**39**

City of Oceanside, CA
Street Inventory and Condition Summary - Sorted by Street Name

GISID	On Street	From Street	To Street	FunCL	Pavetype	Pavement Width (ft)	Pavement Length (ft)	Add Area (yd2)	Pavement Area (yd2)	Condition Summary (November 2025) Surface Distress Index (SDI)	Roughness Index (RI)	Structural Index (SI)	Strength Rating	Condition Rating	PCI Override (OPCI)	OPCI Date	Current Segment PCI (CPCI)
65097	WYNN ST	EOP	LORETTA ST	Local	Asphalt	44	144	35	739	15	22	60	Mod	V Poor			**15**
65225	YUCCA RD	EOP	FIRE MOUNTAIN DR	Local	Asphalt	28	786	122	2,567	92	51	60	Mod	V Good			**77**
177536	YUMA AVE	EOP	SMOKE TREE PL	Local	Asphalt	35	263	51	1,073	86	36	80	Strng	Good			**67**
61924	YUMA AVE	SMOKE TREE PL	FLAME TREE PL	Local	Asphalt	39	246	53	1,120	76	79	60	Mod	V Good			**75**
61926	YUMA AVE	FLAME TREE PL	SORREL TREE PL	Local	Asphalt	37	242	50	1047	55.7	72	60	Mod	Good			**58**
61923	YUMA AVE	SORREL TREE PL	MANZANITA DR	Local	Asphalt	37	424	87	1829	20.9	75	30	Weak	Poor			**36**
61929	YUMA AVE	MANZANITA DR	EOP	Local	Asphalt	36	316	63	1326	40.7	81	60	Mod	Fair			**51**
61927	YUMA AVE	COLLEGE BLVD	JUANENO AVE	Local	Asphalt	38	389	82	1,714	40	74	60	Mod	Fair			**48**
61928	YUMA AVE	JUANENO AVE	LUISENO AVE	Local	Asphalt	37	340	70	1,470	19	67	60	Mod	Poor			**32**
65227	YVONNE ST	LONNIE ST	MARVIN ST	Local	Asphalt	34	219	41	868	26	54	30	Weak	Poor			**32**
65228	YVONNE ST	MARVIN ST	LEWIS ST	Local	Asphalt	32	264	47	985	42	60	60	Mod	Marginal			**45**
77814	ZABYN ST	DOWNS ST	PAMBARA CIR	Local	Asphalt	32	159	28	592	83.3	58	80	Strng	V Good			**73**
77813	ZABYN ST	PAMBARA CIR	FAITH CIR	Local	Asphalt	33	236	43	910	100	75	60	Mod	Excellent			**90**
77812	ZABYN ST	FAITH CIR	AVOCADO RD	Local	Asphalt	34	366	69	1,450	97	84	60	Mod	Excellent			**91**
65252	ZEISS ST	LORETTA ST	WALTON ST	Local	Asphalt	32	285	51	1065	57.5	62	60	Mod	Fair			**56**
132762	ZEZERE DR	JUSTINA DR	HUELVA CT	Local	Asphalt	38	353	75	1565	90.8	66	60	Mod	V Good			**81**
132761	ZEZERE DR	HUELVA CT	BENEVENTE DR	Local	Asphalt	38	314	66	1,394	95	84	60	Mod	Excellent			**89**

Appendix B

Full-size Maps

Functional Class

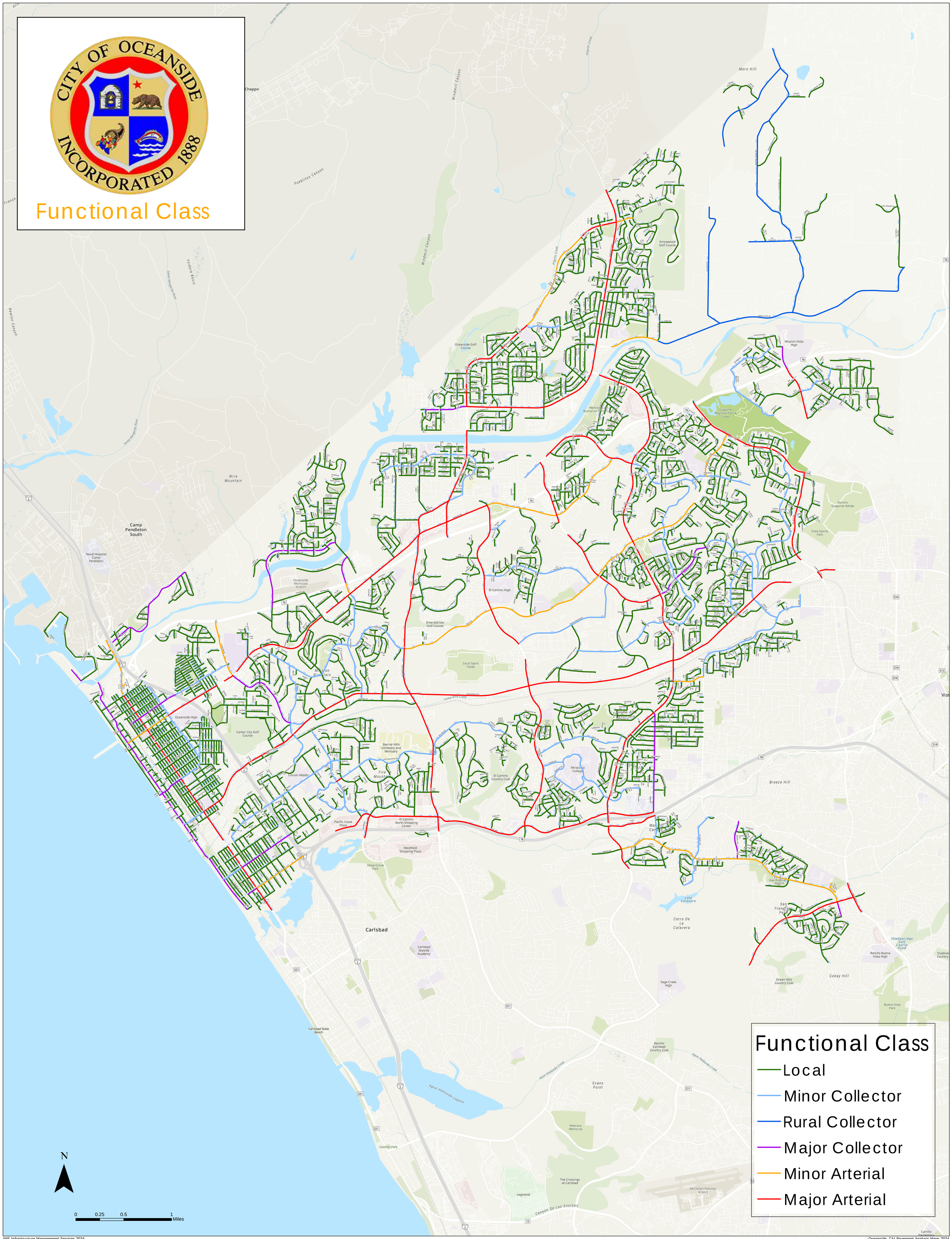

Current PCI

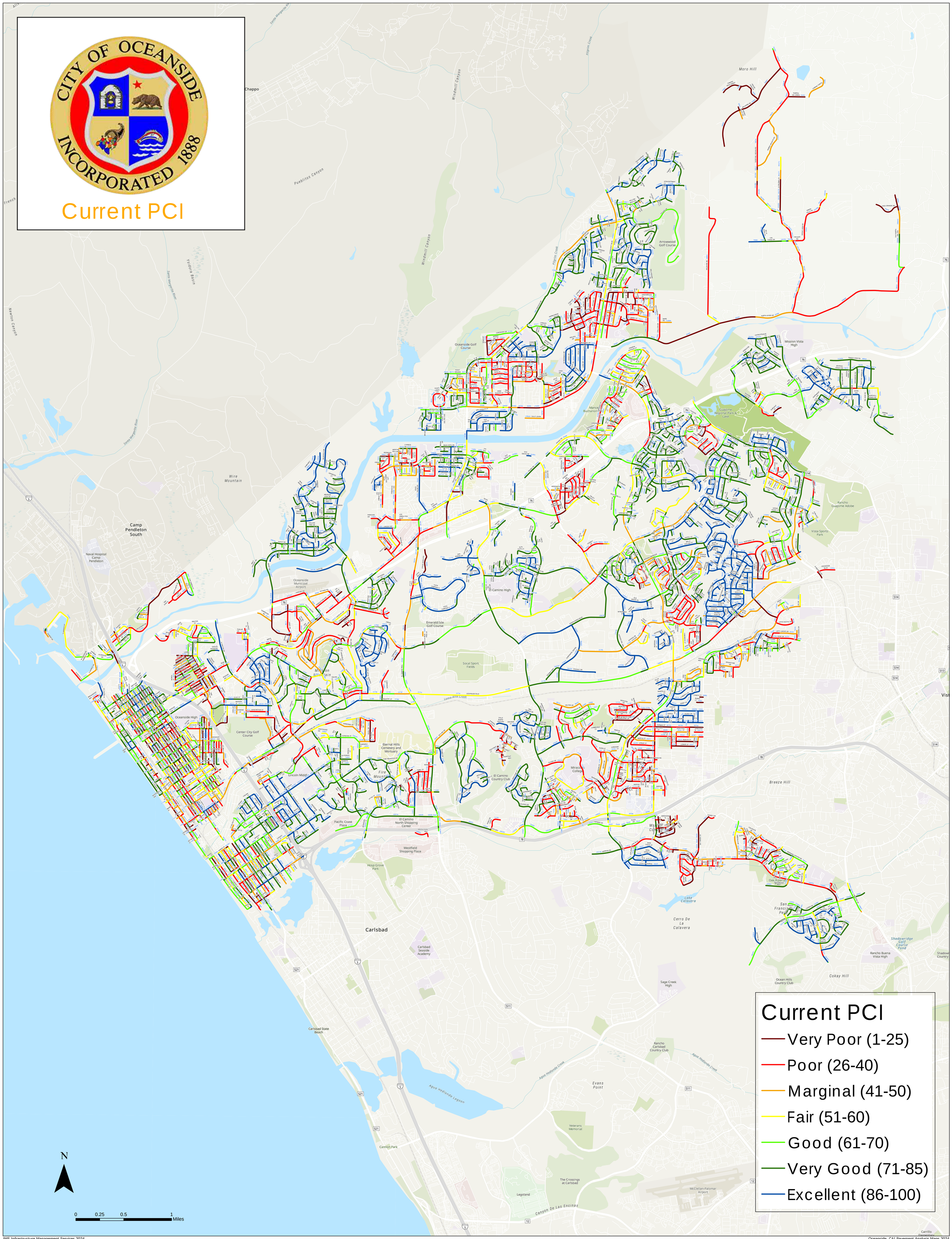
Current PCI
Very Poor (1-25)
Poor (26-40)
Marginal (41-50)
Fair (51-60)
Good (61-70)
Very Good (71-85)
Excellent (86-100)
N
0
0.25
0.5
1
Miles
Oceanside
Carlsbad
Camp Pendleton South
Naval Hospital Camp Pendleton
Oceanside Municipal Airport
Oceanside Golf Course
Arrowwood Golf Course
Guajome Regional Park & Lake
Mission Vista High
Rancho Guajome Adobe
Vista Sports Park
El Camino High
Emerald Isle Golf Course
Socal Sport Fields
Oceanside High
Center City Golf Course
Lincoln Middle
Eternal Hills Cemetery and Mortuary
Fire Mountain
Pacific Coast Plaza
El Camino North Shopping Center
Westfield Shopping Plaza
Hosp Grove Park
El Camino Country Club
Miracosta College
Breeze Hill
Lake Calavera
Cerro De La Calavera
Carlsbad Seaside Academy
Carlsbad State Beach
Agua Hedionda Lagoon
Cannon Park
Sage Creek High
Rancho Carlsbad Country Club
Evans Point
Veterans Memorial
The Crossings at Carlsbad
Legoland
McClellan-Palomar Airport
Canyon De Las Encinas
Rancho Buena Vista High
Shadowridge Golf Course Pond
Ocean Hills Country Club
Cokay Hill
Moro Hill
Windmill Canyon
Pilgrim Creek
Pueblitos Canyon
Wire Mountain
Ysidora Basin
Santa Margarita River
Newton Canyon
Lomas Alta Creek
Agua Hedionda Creek

Rehab Plan

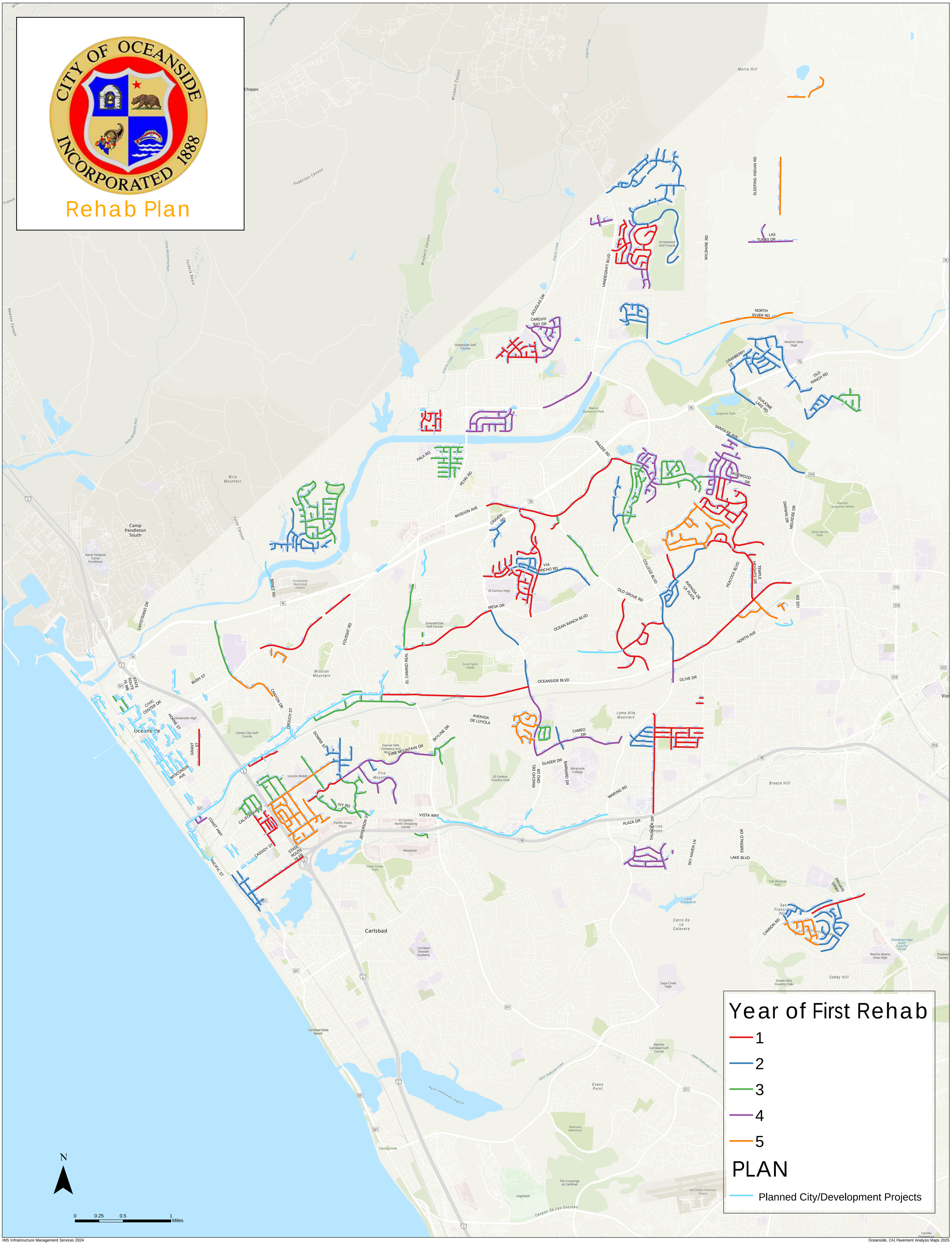
Year of First Rehab
1
2
3
4
5
PLAN
Planned City/Development Projects
N
0
0.25
0.5
1
Miles